

**+NOTICE!!**

**These documents have been scanned!**

**Do not place un-scanned documents beneath this notice!**

**Do not remove this notice from this file!**

GPO Jacket No. 560-102  
Print Order 61540  
Rise Business Services, LLC  
Job=AZ15 8/14/2019



Box Number= AZ15226



Claim Begin-End: AMC101298-AMC101396

**1 Initial Receipt**



AZ15226-5

AMC113312-AMC116478

UNITED STATES  
DEPARTMENT OF THE INTERIOR  
BUREAU OF LAND MANAGEMENT

RECEIPT AND ACCOUNTING ADVICE

NO. 2062194

WG/AZ

08/17/94

OK

2 20 13

16,300.00

Subject: CLAIM MAINTENANCE FEE 1995 (163)

Applicant:  
ENERGY FUELS NUCLEAR INC.  
VICKI HOFFSETZ  
1200 17 ST STE 2500  
DENVER CO. 80202

SAME CK. # 37757

Remitter: 303-623-8317

Assignor:

LEASE MANAGEMENT DATA  NEW  UPDATE  PAYMENT

ORIGINAL SERIAL NO.	ASG.	TYPE	ST.	CTY.	FUND SYMBOL	ACRES/UNITS	RATE
AMC 101320							

AMOUNT	ANV. DATE	EXP. DATE	BILL CYC.	S/C	DISTRICT	NEXT BILL	MISC. DATA	U of M	ACTUAL UNITS

ASSIGNMENT SERIAL NO.	ASG.	TYPE	ST.	CTY.	FUND SYMBOL	ACRES/UNITS	RATE

AMOUNT	ANV. DATE	EXP. DATE	BILL CYC.	S/C	DISTRICT	NEXT BILL	MISC. DATA	U of M	ACTUAL UNITS

APPLY REMITTANCE			
ACTION	FUND SYMBOL	CTY.	AMOUNT
FILING FEE			
RENTAL			
UNEARNED			
REFUND			
TOTAL			
AMOUNT DUE			

REMARKS	AMOUNT	ACTUAL UNITS
101320-7	8	
101329	1	
101331	1	
101333	1	
101366-7	16	
102539-48	10	
117441-6	6	
135205-12	8	
139551-2	2	
147363-6	4	
149602	1	
149604	1	
153874	1	
153876	1	
153878	1	
153880	1	
153882	1	
154323-32	10	
155003	1	
155005	1	
155007	1	
155009	1	
155011	1	
155074	1	
155076	1	
155078	1	
155080-2	3	
149606-8	3	
149645	1	
149647	1	
149649	1	
149651	1	
149653	1	
150753-6	4	
150855-60	6	
153803	1	
153805	1	
153807	1	
153809	1	
153811	1	
156880-2	3	
156899-901	3	
156921-4	4	
156946-9	4	
157103-84	12	
157175-84	12	
159175-84	10	
159569	1	
166585-8	4	
166610-3	4	
195014-5	2	
196238-45	8	
237724-31	8	
242173-82	10	
275501	1	
275503	1	

Lease in Escrow?  
 KGS? Of Interest?  
 Auto Escalates? Operating Rights?  
 Auto Renew? Operator  
 Bond Filed?

UNITED STATES  
DEPARTMENT OF THE INTERIOR  
BUREAU OF LAND MANAGEMENT

No. 110329

RECEIPT AND ACCOUNTING ADVICE

MCL NOTICES  
KANAB 1, ET AL

LKB/AZ-APR 15 80 1 0 17 1

SUBJECT

APPLICANT:

ENERGY FUELS EXPLORATION CO.  
THREE PARK CENTRAL STE 900  
1515 HARAPANDE  
DENVER, CO 80202

REMITTER IF DIFFERENT THAN APPLICANT:

*AMC 101218*  
*AMC 10139 X6*

ASSIGNOR:

SERIAL NUMBER	*	ASG	TYPE	STATE	ACRES/UNITS	RATE	CTY	FUND SYMBOL	AMOUNT
						APPLY:	CTY	FUND SYMBOL	AMOUNT
ANV. DATE		EXP. DATE		BILL CYCLE		FILING FEE		140850	
S/C CC80		DISTRICTS		NEXT BILL DATE		RENTAL			
MISC. DATA		U OF M		ACTUAL UNITS		REIMBURSE			
NEW SERIAL NUMBER						EFFECTIVE DATE			
ASSIGNMENT: COMPLETE AREA?						OTHER			
ASSIGNED AREA						REFUND			
RETAINED AREA						RETAIN IN UNEARNED ACCOUNT			
OF INTEREST?						TOTAL			
BOND FILED?						REMARKS:			
						<i>Mohave County 3-27-80</i> <i>Book 620 pg 711 to 755</i> <i>Coconino County docket 3-27-80</i> <i>pg 785 455 to 458</i>			
						BY		DATE	

CASE FOLDER COPY

UNITED STATES  
DEPARTMENT OF THE INTERIOR  
BUREAU OF LAND MANAGEMENT

No. 110329

MCL NOTICES (9)  
KANAB 1, ET AL

RECEIPT AND ACCOUNTING ADVICE

LKB/AZ APR 15 80 1 0 17 1 4950

SUBJECT

APPLICANT: ENERGY FUELS EXPLORATION CO.  
THREE PARK CENTRAL, STE 900  
1515 ARAPAHOE  
DENVER, CO 80202

REMITTER IF DIFFERENT THAN APPLICANT:

*AMC 101298 thru  
AMC 101395*

ASSIGNOR:

AMC 101298

SERIAL NUMBER	*	ASG	TYPE	STATE	ACRES/UNITS	RATE	CTY	FUND SYMBOL	AMOUNT
			APPLY:		CTY	FUND SYMBOL	AMOUNT		
ANV. DATE	EXP. DATE	BILL CYCLE	FILING FEE			140850			
S/C CC80	DISTRICTS	NEXT BILL DATE	RENTAL						
MISC. DATA	U OF M	ACTUAL UNITS	REIMBURSE						
NEW SERIAL NUMBER			EFFECTIVE DATE		OTHER		REFUND		
ASSIGNMENT: COMPLETE AREA?					RETAIN IN UNEARNED ACCOUNT		TOTAL		
ASSIGNED AREA					REMARKS:				
RETAINED AREA									
OF INTEREST?									
BOND FILED?					BY _____ DATE _____				

ACCOUNTING ADVICE COPY

**NOTICE!!**

**These documents have been scanned!**

**Do not place un-scanned documents beneath this notice!**

**Do not remove this notice from this file!**

GPO Jacket No. 560-102  
Print Order 61540  
Rise Business Services, LLC  
Job=AZ15 8/14/2019



Box Number= AZ15226



Claim Begin-End: AMC101298-AMC101396

**2 Correspondence**



AZ15226-5

AMC113312-AMC116478

**NO  
DOCUMENTS  
FOUND**

NO DOCUMENTS FOUND  
NO DOCUMENTS FOUND

**NOTICE!!**

**These documents have been scanned!**

**Do not place un-scanned documents beneath this notice!**

**Do not remove this notice from this file!**

GPO Jacket No. 560-102  
Print Order 61540  
Rise Business Services, LLC  
Job=AZ15 8/14/2019



Box Number= AZ15226



Claim Begin-End: AMC101298-AMC101396

**3 Transfers**



AZ15226-5

AMC113312-AMC116478

**NO  
DOCUMENTS  
FOUND**

NO DOCUMENTS FOUND  
NO DOCUMENTS FOUND



**NOTICE!!**

**These documents have been scanned!**

**Do not place un-scanned documents beneath this notice!**

**Do not remove this notice from this file!**

GPO Jacket No. 560-102  
Print Order 61540  
Rise Business Services, LLC  
Job=AZ15 8/14/2019



Box Number= AZ15226



Claim Begin-End: AMC101298-AMC101396

**4 Annual Filings**



AZ15226-5

AMC113312-AMC116478

**NO  
DOCUMENTS  
FOUND**

NO DOCUMENTS FOUND  
NO DOCUMENTS FOUND

**NOTICE!!**

**These documents have been scanned!**

**Do not place un-scanned documents beneath this notice!**

**Do not remove this notice from this file!**

GPO Jacket No. 560-102  
Print Order 61540  
Rise Business Services, LLC  
Job=AZ15 8/14/2019



Box Number= AZ15226



Claim Begin-End: AMC101298-AMC101396

**5 Miscellaneous**



AZ15226-5

AMC113312-AMC116478

**NO  
DOCUMENTS  
FOUND**

NO DOCUMENTS FOUND  
NO DOCUMENTS FOUND

**NOTICE!!**

**These documents have been scanned!**

**Do not place un-scanned documents beneath this notice!**

**Do not remove this notice from this file!**

GPO Jacket No. 560-102  
Print Order 61540  
Rise Business Services, LLC  
Job=AZ15 8/14/2019



Box Number= AZ15226



Claim Begin-End: AMC101298-AMC101396

**6 Location Notices-Amendments and Supporting Documents**



AZ15226-5

AMC113312-AMC116478

AMENDED  
LODE LOCATION NOTICE AND CERTIFICATE

STATE OF Arizona )  
 ) ss.  
COUNTY OF Cocconino )

A MC 101298

The undersigned, Dean G. Roberts, in preparing this Amended Lode Location Notice and Certificate is acting for and in behalf of Energy Fuels Exploration Company, a Colorado corporation, whose address is 1515 Arapahoe Street, Denver, Colorado 80202.

1. Name of Claim. The name of the claim amended by this Notice is Kanab 1, which claim was first located on the 23 day of January, 1980, the original location notice being recorded in the Office of the County Recorder of Mohave County, Arizona, on the 27 day of March, 1980 in Book 620, at Page 711. The original claim has been maintained in accordance with state and federal law.

2. Purpose. This Amended Lode Location Notice and Certificate is made for the purpose of appropriating under the Mining Laws all ground within the boundaries as hereinafter defined, and for the purpose of correcting irregularities, errors or defects, if any, which may have existed or may exist in the original location or the record thereof, and/or any prior amendment or amendments thereof, or the record of the same, and is made without waiver, abandonment or release of any rights acquired or held as to the ground within the boundaries hereinafter defined under or by virtue of said original location or any prior amended location.

3. Size. This claim is hereby amended to be 1500 linear feet in length along the vein or lode containing valuable minerals and 300 linear feet in width on each side of the center line of this claim and is located for all surface rights, privileges, minerals and other rights granted by the existing laws and customs. The general course of this claim is from East to West (general direction).

4. Location Monument. The location monument on which this amended notice is posted is located in Section 19, Township 38N, Range 3W, and is situated within the boundaries of this claim at Corner No. 1 which is the SE corner of this claim. The location monument lies on the EAST end of this claim and is 1500 feet from the opposite end of this claim.

5. Description. The description of this claim, its boundaries and its locality are as follows:

(a) Location: The claim is located in the SW 1/4, Section 19, Township 38N, Range 3W, Gila & Salt River Base Meridian, unknown Mining District, County of Mohave, and State of Arizona.

(b) Description: The boundary of this claim can be readily traced, viz: Beginning at Corner No. 1 of this claim, common with Corner No. 4 of the Kanab 2 Claim, thence north, 300 feet to End Center; thence north, 300 feet to Corner No. 2; thence west, 1500 feet to Corner No. 3; thence south, 300 feet to End Center; thence south, 300 feet to Corner No. 4; thence east, 1500 feet to Corner No. 1; the place of beginning.

(c) Tie: Corner No. 1 of this claim can be located by proceeding 2600 feet due east and 0 feet due north from the SW corner (permanent monument/benchmark) of Section 19, Township 38N, Range 3W of the Gila & Salt River Base Meridian, Mohave County, Arizona.

This Amendment is made this 8 day of July, 1981.

ARIZONA STATE OFFICE  
BU. LAND MANAGEMENT

ENERGY FUELS EXPLORATION COMPANY

By Dean G. Roberts  
Duly Authorized Agent 7:45 A.M.  
PHOENIX, ARIZONA

AUG 24 1981

STATE OF ARIZONA )  
 ) ss.  
COUNTY OF COCONINO )

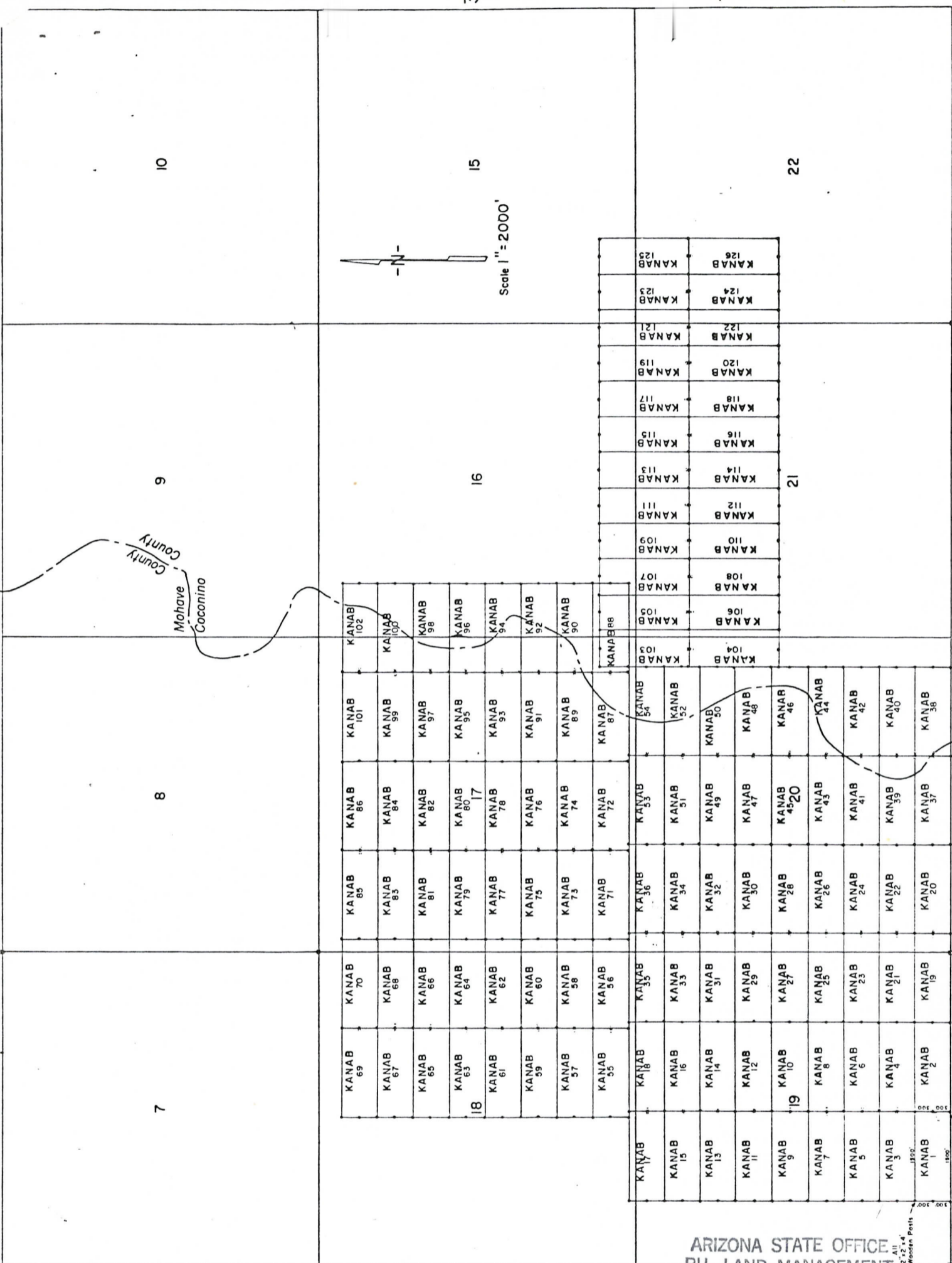
This instrument was acknowledged before me this 13 day of July, 1981, by Dean G. Roberts, duly authorized agent of Energy Fuels Exploration Company.

IN WITNESS WHEREOF, I have hereunto set my hand and official seal.

[Signature]  
Notary Public

My Commission Expires: Apr. 9, 1985

T. 38 N



LODE LOCATION PLAT  
KANAB CLAIMS  
Mohave & Coconino Cos., Arizona

R. 3 W.

ARIZONA STATE OFFICE  
BU. LAND MANAGEMENT

SE Cor. KANAB No. 1 Claim in 2600 East  
of SW Cor. Sec. 19 - T38N R3W

INDEXED MINES

MICROFILMED

AUG 24 1981

FEE NO.

81-25577

INDEXED  
PROOFED

7:45 A.M.  
PHOENIX, ARIZONA

RECORDED AT REQUEST OF

Energy Fuels Exp. Co.

DATE

JUL 23 1981 10 00 AM

IN BOOK

731

of OFFICIAL RECORDS

PAGE (S)

250-251

RECORDS OF MOHAVE COUNTY, ARIZONA

RETURN:

BOOK 731 PAGE 251

JOAN McCALL, RECORDER

by J.M. Mascarelli

\$ 3.00



LODE LOCATION NOTICE AND CERTIFICATE

AMC 101298

STATE OF Colorado )  
City of ) ss.  
COUNTY OF Denver )

*P.D.* The undersigned, P. D. HILLARD, in preparing this Lode Location Notice and Certificate is acting for and in behalf of Energy Fuels Exploration Company, a Colorado corporation, whose address is 1515 Arapahoe Street, Denver, Colorado 80202 (hereinafter called "Energy Fuels").

1. Claim. The KANAB #1 claim was located by Energy Fuels on this 23 day of JANUARY, 1980, for mining purposes and is 1500 linear feet in length along the vein or lode containing valuable minerals and 300 linear feet in width on each side of the center of this lode or vein and for all surface rights, privileges, minerals and other rights granted by the existing laws and customs. The general course of the vein or lode runs 10 feet EAST (general direction) and 1490 feet in the opposite direction from the discovery point monument on which this notice is posted.

2. Point of Discovery. The point of discovery is located within this claim as follows: Beginning at Corner No. 1 of this claim; then 300 feet along the EAST endline; thence 10 feet in a direction parallel to the sidelines to a point within the perimeter of this claim which is the discovery point.

3. Description. The description of this claim, its boundaries and its situation are as follows:

(a) Course and Location: The general course of this claim is EAST-WEST. The claim is located in the SW 1/4, Section 19, Township 38 North, Range 3 West, G & SR Principal Meridian, UNKNOWN Mining District, County of MOHAVE, and State of Arizona.

(b) Description: The boundary of this claim can be readily traced, viz: Beginning at Corner No. 1 of this claim, common with Corner No. 4 of the KANAB #2 Claim, thence NORTH, 300 feet to End Center; thence NORTH 300 feet to Corner No. 2; thence WEST, 1,500 feet to Corner No. 3; thence SOUTH, 300 feet to End Center; thence SOUTH, 300 feet to Corner No. 4; thence EAST, 1500 feet to Corner No. 1; the place of beginning.

(c) Tie: Corner No. 1 of this claim can be located by proceeding 2600 feet due EAST and 00 feet due NORTH from the SW corner (permanent monument) of Section 19, Township 38 North, Range 3 West, of the G & SR Principal Meridian, MOHAVE County, Arizona.

LOCATOR:  
ENERGY FUELS EXPLORATION COMPANY  
By P.D. Hillard  
Duly Authorized Agent

STATE OF Colorado )  
City of ) ss.  
COUNTY OF Denver )

On this 20 day of February, 1980, before me personally appeared P. D. HILLARD, duly authorized agent of Energy Fuels Exploration Company, a Colorado corporation, known to me to be the person who executed the within instrument on behalf of the corporation therein named and acknowledged to me that such corporation executed the same.

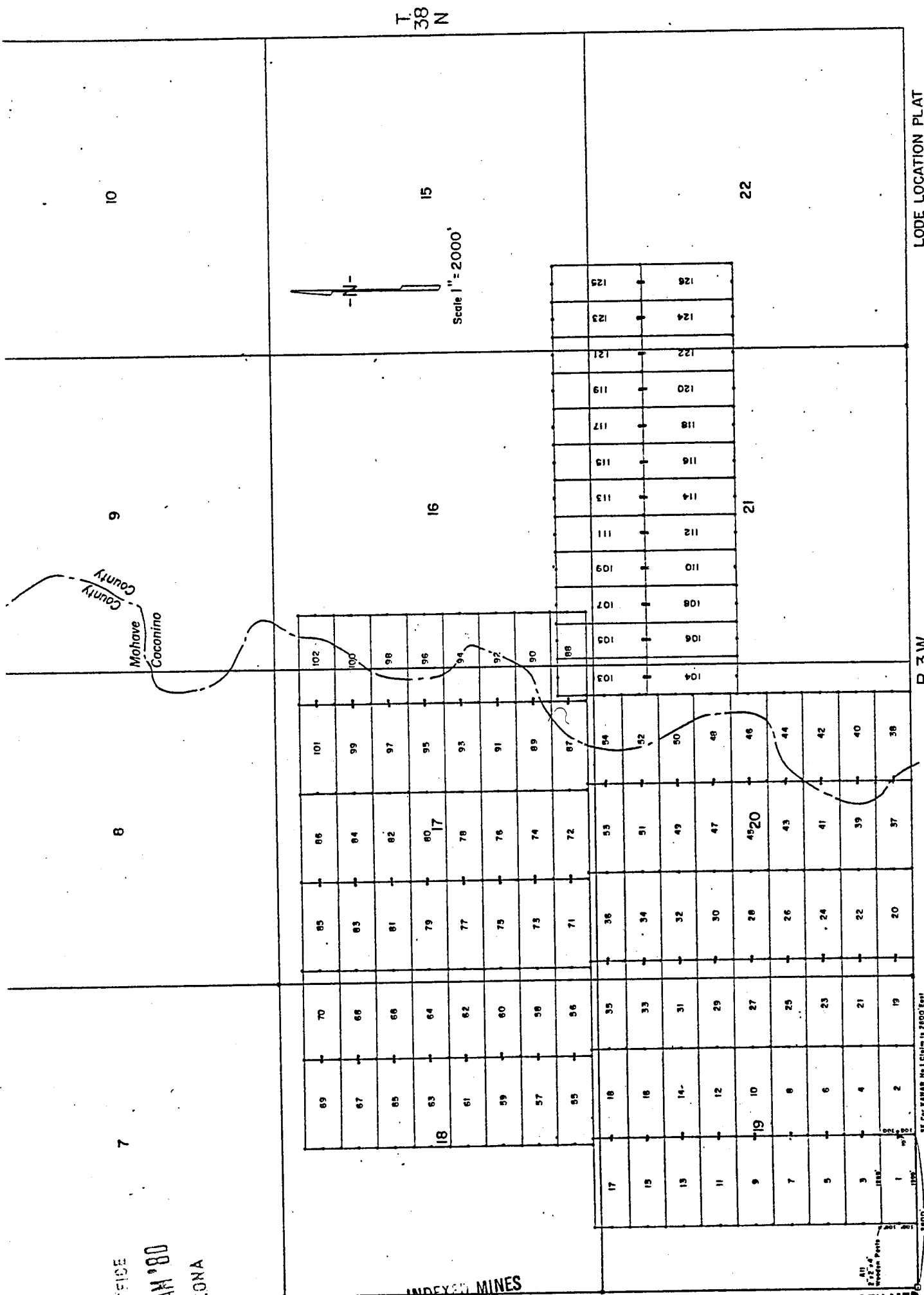
IN WITNESS WHEREOF, I have hereunto set my hand and official seal.

Regina A. Jarga  
Notary Public

My Commission Expires: 3-10-82

RECEIVED  
B.L.M. AZ STATE OFFICE  
APR 14 10 00 AM '80  
PHOENIX, ARIZONA





LODE LOCATION PLAT  
 KANAB CLAIMS  
 Mohave & Coconino Cos., Arizona  
 Scale 1" = 2000'

HC  
 101298

R.3W.

RECEIVED  
 B.E.M. AZ STATE OFFICE  
 APR 14 10 30 AM '80  
 PHOENIX, ARIZONA

INDEXED MINES  
 80-10816 INDEXED PROOFED MICROFILMED

Recorded at Request of Energy Fuels Nuclear, Inc.  
 MAR 27 '80 - 8:20 AM

in book 620 of Official Records, Pages 711-712  
 Records of Mohave County, Arizona

By Joan McCall Deputy Recorder  
 Recorder



A MC 101298

7

8

9

10

Mohave  
Coconino

County  
County

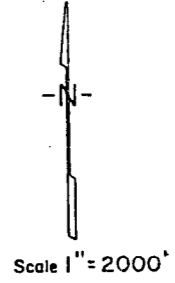
69	70	85	86	101	102
67	68	83	84	99	100
65	66	81	82	97	98
63	64	79	80	95	96
61	62	77	78	93	94
59	60	75	76	91	92
57	58	73	74	89	90
55	56	71	72	87	88

18

17

16

15



T.  
38  
N

17	18	35	36	53	54	103	105	107	109	111	113	115	117	119	121	123	125
15	16	33	34	51	52	104	106	108	110	112	114	116	118	120	122	124	126
13	14	31	32	49	50												
11	12	29	30	47	48												
9	10	27	28	45	46												
7	8	25	26	43	44												
5	6	23	24	41	42												
3	4	21	22	39	40												
1	2	19	20	37	38												

19

20

21

22

RECEIVED  
B.L.M. AZ STATE OFFICE  
APR 14 10 29 AM '80  
PHOENIX, ARIZONA

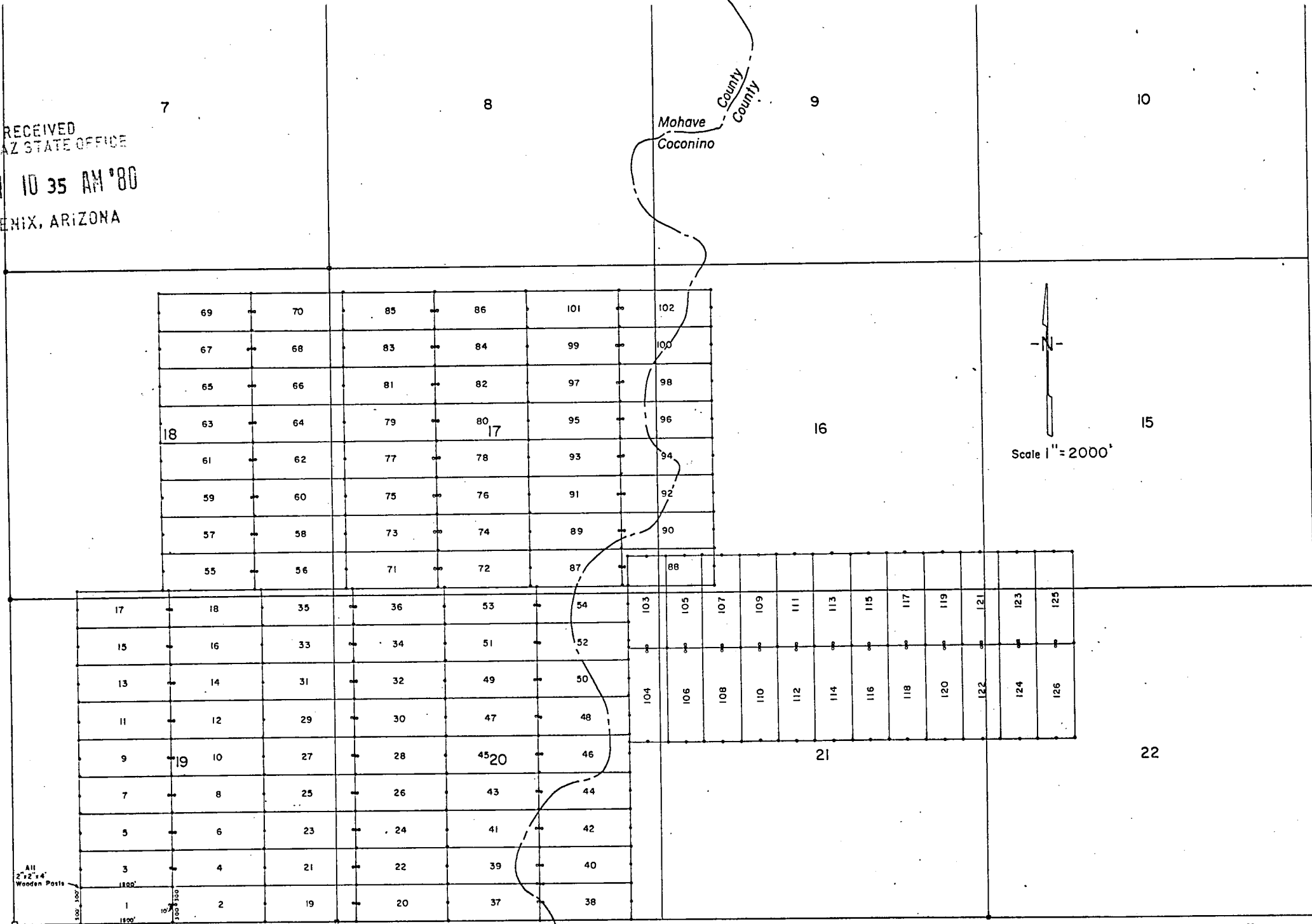
All  
2' x 2' x 4'  
Wooden Posts

SE Cor KANAB No 1 Claim is 2800' East  
of SW Cor. Sec. 19 - T38N - R3W

R.3W.

LODE LOCATION PLAT  
KANAB CLAIMS  
Mohave & Coconino Cos., Arizona  
Scale 1" = 2000'

RECEIVED  
 S.L.M. AZ STATE OFFICE  
 APR 14 10 35 AM '80  
 PHOENIX, ARIZONA



T. 38 N

All 2" x 2" x 4" Wooden Posts

1500' 100' 1500' 100' 1500'

SE Cor KANAB No 1 Claim is 2600' East of SW Cor. Sec. 19 - T38N - R3W

R. 3W.

LODE LOCATION PLAT  
 KANAB CLAIMS  
 Mohave & Coconino Cos., Arizona  
 Scale 1" = 2000'

AMENDED

LOCATION NOTICE AND CERTIFICATE

STATE OF Arizona )  
 ) ss.  
COUNTY OF Cocino )

A MC 101299

The undersigned, Dean G. Roberts, in preparing this Amended Lode Location Notice and Certificate is acting for and in behalf of Energy Fuels Exploration Company, a Colorado corporation, whose address is 1515 Arapahoe Street, Denver, Colorado 80202.

1. Name of Claim. The name of the claim amended by this Notice is Kanab 2, which claim was first located on the 23 day of January, 1980, the original location notice being recorded in the Office of the County Recorder of Mohave County, Arizona, on the 27 day of March, 1980 in Book 620, at Page 713. The original claim has been maintained in accordance with state and federal law.

2. Purpose. This Amended Lode Location Notice and Certificate is made for the purpose of appropriating under the Mining Laws all ground within the boundaries as hereinafter defined, and for the purpose of correcting irregularities, errors or defects, if any, which may have existed or may exist in the original location or the record thereof, and/or any prior amendment or amendments thereof, or the record of the same, and is made without waiver, abandonment or release of any rights acquired or held as to the ground within the boundaries hereinafter defined under or by virtue of said original location or any prior amended location.

3. Size. This claim is hereby amended to be 1500 linear feet in length along the vein or lode containing valuable minerals and 300 linear feet in width on each side of the center line of this claim and is located for all surface rights, privileges, minerals and other rights granted by the existing laws and customs. The general course of this claim is from East to West (general direction).

4. Location Monument. The location monument on which this amended notice is posted is located in Section 19, Township 38N, Range 3W, and is situated within the boundaries of this claim at Corner No. 4 which is the SW corner of this claim. The location monument lies on the West end of this claim and is 1500 feet from the opposite end of this claim.

5. Description. The description of this claim, its boundaries and its locality are as follows:

(a) Location: The claim is located in the SW 1/4 & SE 1/4, Section 19, Township 38N, Range 3W, Gila & Salt River Base Meridian, unknown Mining District, County of Mohave, and State of Arizona.

(b) Description: The boundary of this claim can be readily traced, viz: Beginning at Corner No. 1 of this claim, common with Corner No. 4 of the Kanab 19 Claim, thence north, 300 feet to End Center; thence north, 300 feet to Corner No. 2; thence west, 1500 feet to Corner No. 3; thence south, 300 feet to End Center; thence south, 300 feet to Corner No. 4; thence east, 1500 feet to Corner No. 1; the place of beginning.

(c) Tie: Corner No. 1 of this claim can be located by proceeding 4100 feet due east and -0- feet due north from the SW corner (permanent monument/benchmark) of Section 19, Township 38N, Range 3W, of the Gila & Salt River Base Meridian, Mohave County, Arizona.

This Amendment is made this 8 day of July, 1981 ARIZONA STATE OFFICE  
BU. LAND MANAGEMENT

ENERGY FUELS EXPLORATION COMPANY

AUG 24 1981

By Dean G. Roberts  
Duly Authorized Agent 7:45 A.M.

PHOENIX, ARIZONA

STATE OF ARIZONA )  
 ) ss.  
COUNTY OF COCONINO )


This instrument was acknowledged before me this 13 day of July, 1981, by Dean G. Roberts, duly authorized agent of Energy Fuels Exploration Company

IN WITNESS WHEREOF, I have hereunto set my hand and official seal.

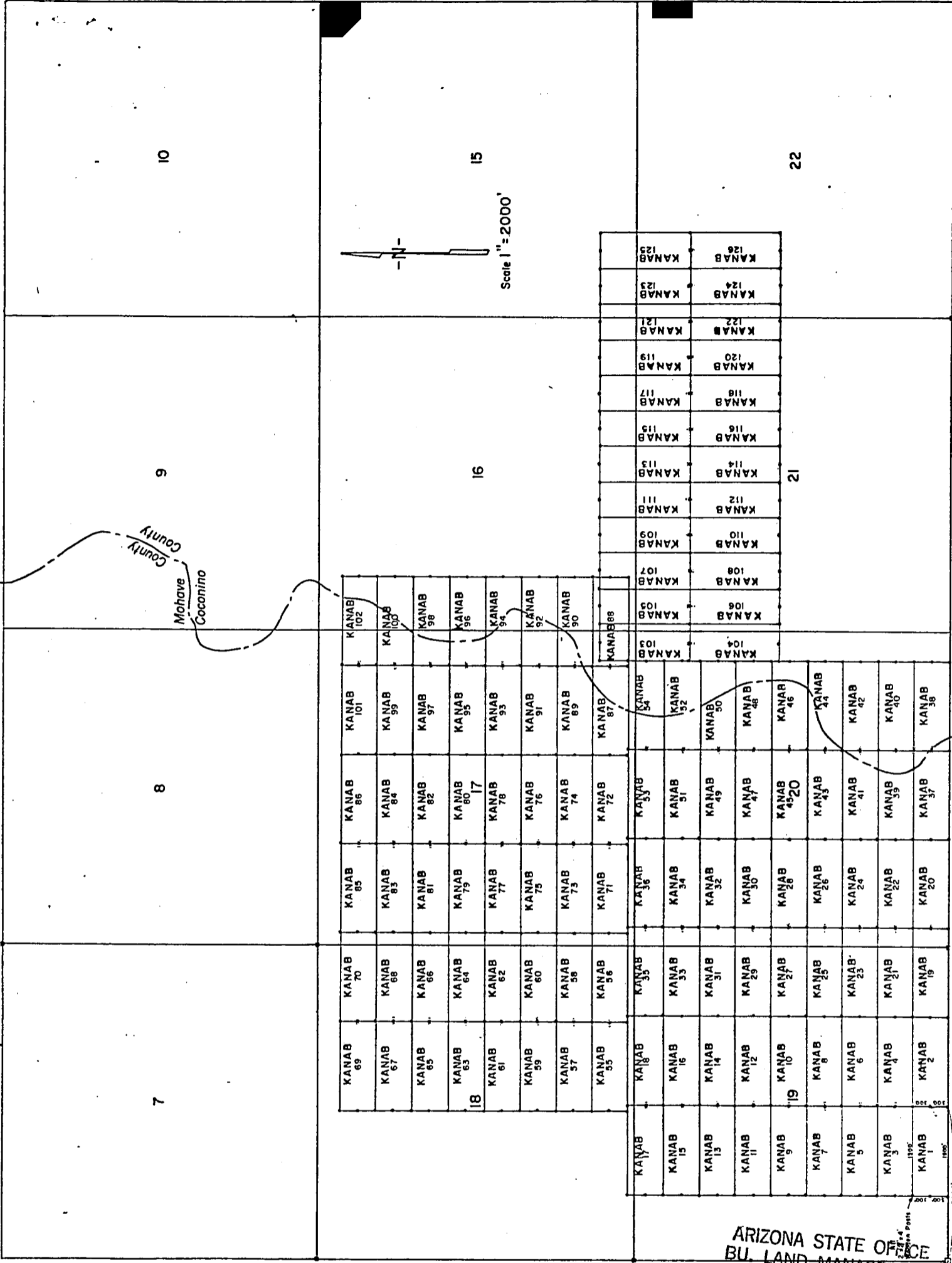
Notary Public

My Commission Expires: Apr. 9, 1985

BOOK 731 PAGE 252



T 38 N



LODE LOCATION PLAT  
KANAB CLAIMS  
Mohave & Coconino Cos., Arizona

R.3W.

SE COR KANAB No 1 Claim is 2600' East of SW COR Sec 19-135N-R3W

ARIZONA STATE OFFICE  
BU. LAND MANAGEMENT

PROOFFED INDEXED MINES MICROFILMED  
FEE NO. 81-25578 INDEXED

AUG 24 1981

7:45 A.M.  
PHOENIX, ARIZONA

RECORDED AT REQUEST OF Energy Fuels Exp. Co.  
DATE JUL 23 1981 10 00 AM IN BOOK 731

of OFFICIAL RECORDS

PAGE (S) 252-253 RECORDS OF MOHAVE COUNTY, ARIZONA.



RETURN:

BOOK 731 PAGE 253

JOAN McCALL, RECORDER  
by M. M. [Signature]  
\$ 3.00

LODE LOCATION NOTICE AND CERTIFICATE

STATE OF Colorado )  
City of Denver ) ss.  
COUNTY OF Denver )

The undersigned, P. D. HILLARD, in preparing this Lode Location Notice and Certificate is acting for and in behalf of Energy Fuels Exploration Company, a Colorado corporation, whose address is 1515 Arapahoe Street, Denver, Colorado 80202 (hereinafter called "Energy Fuels").

1. Claim. The KANAB #2 claim was located by Energy Fuels on this 23 day of JANUARY, 1980, for mining purposes and is 1500 linear feet in length along the vein or lode containing valuable minerals and 300 linear feet in width on each side of the center of this lode or vein and for all surface rights, privileges, minerals and other rights granted by the existing laws and customs. The general course of the vein or lode runs 10 feet WEST (general direction) and 1490 feet in the opposite direction from the discovery point monument on which this notice is posted.

2. Point of Discovery. The point of discovery is located within this claim as follows: Beginning at Corner No. 4 of this claim; then 300 feet along the ~~EAST WEST~~ endline; thence 10 feet in a direction parallel to the side-lines to a point within the perimeter of this claim which is the discovery point.

3. Description. The description of this claim, its boundaries and its situation are as follows:

A.M.C. 101299

(a) Course and Location: The general course of this claim is EAST-WEST. The claim is located in the SE 1/4, Section 19, Township 38 North, Range 3 West, G & SR Principal Meridian, UNKNOWN Mining District, County of MOHAVE, and State of Arizona.

(b) Description: The boundary of this claim can be readily traced, viz: Beginning at Corner No. 1 of this claim, common with Corner No. 4 of the KANAB #19 Claim, thence NORTH, 300 feet to End Center; thence NORTH, 300 feet to Corner No. 2; thence WEST, 1500 feet to Corner No. 3; thence SOUTH, 300 feet to End Center; thence SOUTH, 300 feet to Corner No. 4; thence EAST, 1500 feet to Corner No. 1; the place of beginning.

(c) Tie: Corner No. 1 of this claim can be located by proceeding 4100 feet due EAST and 00 feet due NORTH from the SW corner (permanent monument) of Section 19, Township 38 North, Range 3 West, of the G & SR Principal Meridian, MOHAVE County, Arizona.

LOCATOR:

ENERGY FUELS EXPLORATION COMPANY

By P.D. Hillard  
Duly Authorized Agent

STATE OF Colorado )  
City of Denver ) ss.  
COUNTY OF Denver )

On this 20 day of February, 1980, before me personally appeared P. D. HILLARD, duly authorized agent of Energy Fuels Exploration Company, a Colorado corporation, known to me to be the person who executed the within instrument on behalf of the corporation therein named and acknowledged to me that such corporation executed the same. MICROFILMED

IN WITNESS WHEREOF, I have hereunto set my hand and official seal.

INDEXED MINES  
INDEXED Yuzma A Sarga  
Notary Public

PROOFED

My Commission Expires: 3-10-82

**80-10817**

Recorded at Request of Energy Fuels Nelson, Inc  
**MAR 27 '80 8 00 AM**

in book 620 of Official Records, Page 713  
Records of Mohave County, Arizona

By Joan McCall  
Deputy Recorder Recorder 300



BOOK **620** PAGE **713**



AMENDED  
LOCATION NOTICE AND CERTIFICATE

STATE OF Arizona )  
 ) ss.  
COUNTY OF Cocconino )

A MC 101300

The undersigned, Dean G. Roberts, in preparing this Amended Lode Location Notice and Certificate is acting for and in behalf of Energy Fuels Exploration Company, a Colorado corporation, whose address is 1515 Arapahoe Street, Denver, Colorado 80202.

1. Name of Claim. The name of the claim amended by this Notice is Kanab 3, which claim was first located on the 23 day of January, 1980, the original location notice being recorded in the Office of the County Recorder of Mohave County, Arizona, on the 27 day of March, 1980 in Book 620, at Page 714. The original claim has been maintained in accordance with state and federal law.

2. Purpose. This Amended Lode Location Notice and Certificate is made for the purpose of appropriating under the Mining Laws all ground within the boundaries as hereinafter defined, and for the purpose of correcting irregularities, errors or defects, if any, which may have existed or may exist in the original location or the record thereof, and/or any prior amendment or amendments thereof, or the record of the same, and is made without waiver, abandonment or release of any rights acquired or held as to the ground within the boundaries hereinafter defined under or by virtue of said original location or any prior amended location.

3. Size. This claim is hereby amended to be 1500 linear feet in length along the vein or lode containing valuable minerals and 300 linear feet in width on each side of the center line of this claim and is located for all surface rights, privileges, minerals and other rights granted by the existing laws and customs. The general course of this claim is from East to West (general direction).

4. Location Monument. The location monument on which this amended notice is posted is located in Section 19, Township 38N, Range 3W, and is situated within the boundaries of this claim at Corner No. 1 which is the SE corner of this claim. The location monument lies on the east end of this claim and is 1500 feet from the opposite end of this claim.

5. Description. The description of this claim, its boundaries and its locality are as follows:

(a) Location: The claim is located in the SW 1/4, Section 19, Township 38N, Range 3W, Gila & Salt River Base Meridian, unknown Mining District, County of Mohave, and State of Arizona.

(b) Description: The boundary of this claim can be readily traced, viz: Beginning at Corner No. 1 of this claim, common with Corner No. 4 of the Kanab 4 Claim, thence north, 300 feet to End Center; thence north, 300 feet to Corner No. 2; thence west, 1500 feet to Corner No. 3; thence south, 300 feet to End Center; thence south, 300 feet to Corner No. 4; thence east, 1500 feet to Corner No. 1; the place of beginning.

(c) Tie: Corner No. 1 of this claim can be located by proceeding 2600 feet due east and 600 feet due north from the SW corner (permanent monument/benchmark) of Section 19, Township 38N, Range 3W, of the Gila & Salt River Base Meridian, Mohave County, Arizona.

This Amendment is made this 8 day of July, 1981.

ARIZONA STATE OFFICE  
BU. LAND MANAGEMENT

ENERGY FUELS EXPLORATION COMPANY AUG 24 1981

By Dean G. Roberts 7:45 A.M.  
Duly Authorized Agent PHOENIX, ARIZONA


STATE OF ARIZONA )  
 ) ss.  
COUNTY OF COCONINO )

This instrument was acknowledged before me this 13 day of July, 1981, by Dean G. Roberts, duly authorized agent of Energy Fuels Exploration Company.

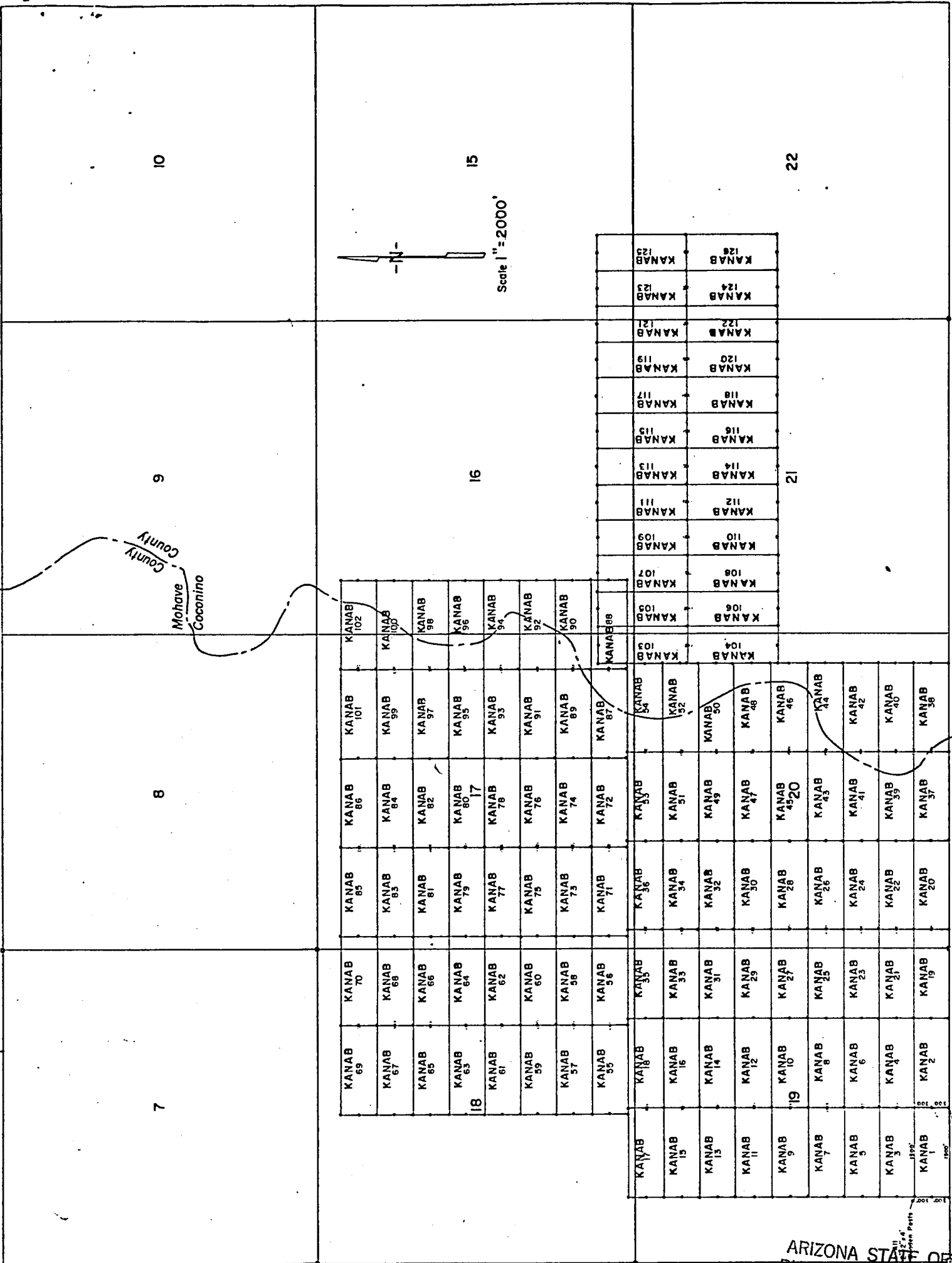
IN WITNESS WHEREOF, I have hereunto set my hand and official seal.

[Signature]  
Notary Public

My Commission Expires: Apr. 9, 1985



T. 38 N



LODE LOCATION FLAT  
KANAB CLAIMS  
Mohave & Coconino Cos., Arizona

R. 3 W.

ARIZONA STATE OFFICE  
BU. LAND MANAGEMENT

INDEXED INDEXED MINES MICROFILMED  
FEE NO. 81-25579 PROOFED

AUG 24 1981

RECORDED AT REQUEST OF Energy Fuel Exp. Co.


7:45 A.M.  
PHOENIX, ARIZONA

DATE JUL 23 1981 - 10 00 AM IN BOOK 731 of OFFICIAL RECORDS

PAGE (S) 254-255 RECORDS OF MOHAVE COUNTY, ARIZONA

RETURN:

BOOK 731 PAGE 255



JOAN McCALL, RECORDER

by J.M. Mascarello

\$ 3.00



LODE LOCATION NOTICE AND CERTIFICATE

STATE OF Colorado )  
City of Denver ) ss.  
COUNTY OF Denver )

The undersigned, P. D. HILLARD, in preparing this Lode Location Notice and Certificate is acting for and in behalf of Energy Fuels Exploration Company, a Colorado corporation, whose address is 1515 Arapahoe Street, Denver, Colorado 80202 (hereinafter called "Energy Fuels").

1. Claim. The KANAB # 3 claim was located by Energy Fuels on this 23 day of JANUARY, 1980, for mining purposes and is 1500 linear feet in length along the vein or lode containing valuable minerals and 300 linear feet in width on each side of the center of this lode or vein and for all surface rights, privileges, minerals and other rights granted by the existing laws and customs. The general course of the vein or lode runs 10 feet EAST (general direction) and 1490 feet in the opposite direction from the discovery point monument on which this notice is posted.

2. Point of Discovery. The point of discovery is located within this claim as follows: Beginning at Corner No. 1 of this claim; then 300 feet along the EAST endline; thence 10 feet in a direction parallel to the sidelines to a point within the perimeter of this claim which is the discovery point.

3. Description. The description of this claim, its boundaries and its situation are as follows:

(a) Course and Location: The general course of this claim is EAST-WEST. The claim is located in the SW 1/4, Section 19, Township 38 North, Range 3 West, G & SR Principal Meridian, UNKNOWN Mining District, County of MOHAVE, and State of Arizona.

(b) Description: The boundary of this claim can be readily traced, viz: Beginning at Corner No. 1 of this claim, common with Corner No. 4 of the KANAB # 4 Claim, thence NORTH, 300 feet to End Center; thence NORTH, 300 feet to Corner No. 2; thence WEST, 1500 feet to Corner No. 3; thence SOUTH, 300 feet to End Center; thence SOUTH, 300 feet to Corner No. 4; thence EAST, 1500 feet to Corner No. 1; the place of beginning.

(c) Tie: Corner No. 1 of this claim can be located by proceeding 2600 feet due EAST and 600 feet due NORTH from the SW corner (permanent monument) of Section 19, Township 38 North, Range 3 West, of the G & SR Principal Meridian, MOHAVE County, Arizona.

LOCATOR:

ENERGY FUELS EXPLORATION COMPANY

BY P. D. Hillard  
Duly Authorized Agent

STATE OF Colorado )  
City of Denver ) ss.  
COUNTY OF Denver )

On this 20 day of February, 1980, before me personally appeared P. D. HILLARD, duly authorized agent of Energy Fuels Exploration Company, a Colorado corporation, known to me to be the person who executed the within instrument on behalf of the corporation therein named and acknowledged to me that such corporation executed the same.

IN WITNESS WHEREOF, I have hereunto set my hand and official seal.

MICROFILMED

PROOFED

My Commission Expires: 5-10-82


INDEXED  
INDEXED MINES  
80-10818

Virginia A. Jurga  
Notary Public

Recorded at Request of Energy Fuels Nuclear Inc  
MAR 27 '80 - 8 00 AM

in book 620 of Official Records, Page 714  
Records of Mohave County, Arizona

By Joan McCall  
Deputy Recorder  
Joan McCall  
Recorder



BOOK 620 PAGE 714

RECEIVED  
B.L.M. AZ STATE OF CO  
APR 14 10 30 AM '80  
PHOENIX, ARIZONA

AMENDED

LOCATION NOTICE AND CERTIFICATE

STATE OF Arizona )
COUNTY OF Coconino ) ss.

AMC 101301

The undersigned, Dean G. Roberts, in preparing this Amended Lode Location Notice and Certificate is acting for and in behalf of Energy Fuels Exploration Company, a Colorado corporation, whose address is 1515 Arapahoe Street, Denver, Colorado 80202.

1. Name of Claim. The name of the claim amended by this Notice is Kanab 4, which claim was first located on the 23 day of January, 1980, the original location notice being recorded in the Office of the County Recorder of Mohave County, Arizona, on the 27 day of March, 1980 in Book 620, at Page 715. The original claim has been maintained in accordance with state and federal law.

2. Purpose. This Amended Lode Location Notice and Certificate is made for the purpose of appropriating under the Mining Laws all ground within the boundaries as hereinafter defined, and for the purpose of correcting irregularities, errors or defects, if any, which may have existed or may exist in the original location or the record thereof, and/or any prior amendment or amendments thereof, or the record of the same, and is made without waiver, abandonment or release of any rights acquired or held as to the ground within the boundaries hereinafter defined under or by virtue of said original location or any prior amended location.

3. Size. This claim is hereby amended to be 1500 linear feet in length along the vein or lode containing valuable minerals and 300 linear feet in width on each side of the center line of this claim and is located for all surface rights, privileges, minerals and other rights granted by the existing laws and customs. The general course of this claim is from East to West (general direction).

4. Location Monument. The location monument on which this amended notice is posted is located in Section 19, Township 38N, Range 3W, and is situated within the boundaries of this claim at Corner No. 4 which is the SW corner of this claim. The location monument lies on the WEST end of this claim and is 1500 feet from the opposite end of this claim.

5. Description. The description of this claim, its boundaries and its locality are as follows:

(a) Location: The claim is located in the SW 1/4 & SE 1/4, Section 19, Township 38N, Range 3W, Gila & Salt River Base Meridian, unknown Mining District, County of Mohave, and State of Arizona.

(b) Description: The boundary of this claim can be readily traced, viz: Beginning at Corner No. 1 of this claim, common with Corner No. 4 of the Kanab 21 Claim, thence north 300 feet to End Center; thence north 300 feet to Corner No. 2; thence west 1500 feet to Corner No. 3; thence south 300 feet to End Center; thence south 300 feet to Corner No. 4; thence east 1500 feet to Corner No. 1; the place of beginning.

(c) Tie: Corner No. 1 of this claim can be located by proceeding 4100 feet due east and 600 feet due north from the SW corner (permanent monument/benchmark) of Section 19, Township 38N, Range 3W, of the Gila & Salt River Base Meridian, Mohave County, Arizona.

This Amendment is made this 8 day of July, 1981.

ARIZONA STATE OFFICE
BU. LAND MANAGEMENT
ENERGY FUELS EXPLORATION COMPANY

BY Dean G. Roberts
Duly Authorized Agent
AUG 24 1981

STATE OF ARIZONA )
COUNTY OF COCONINO ) ss.

7:45 A.M.
PHOENIX, ARIZONA

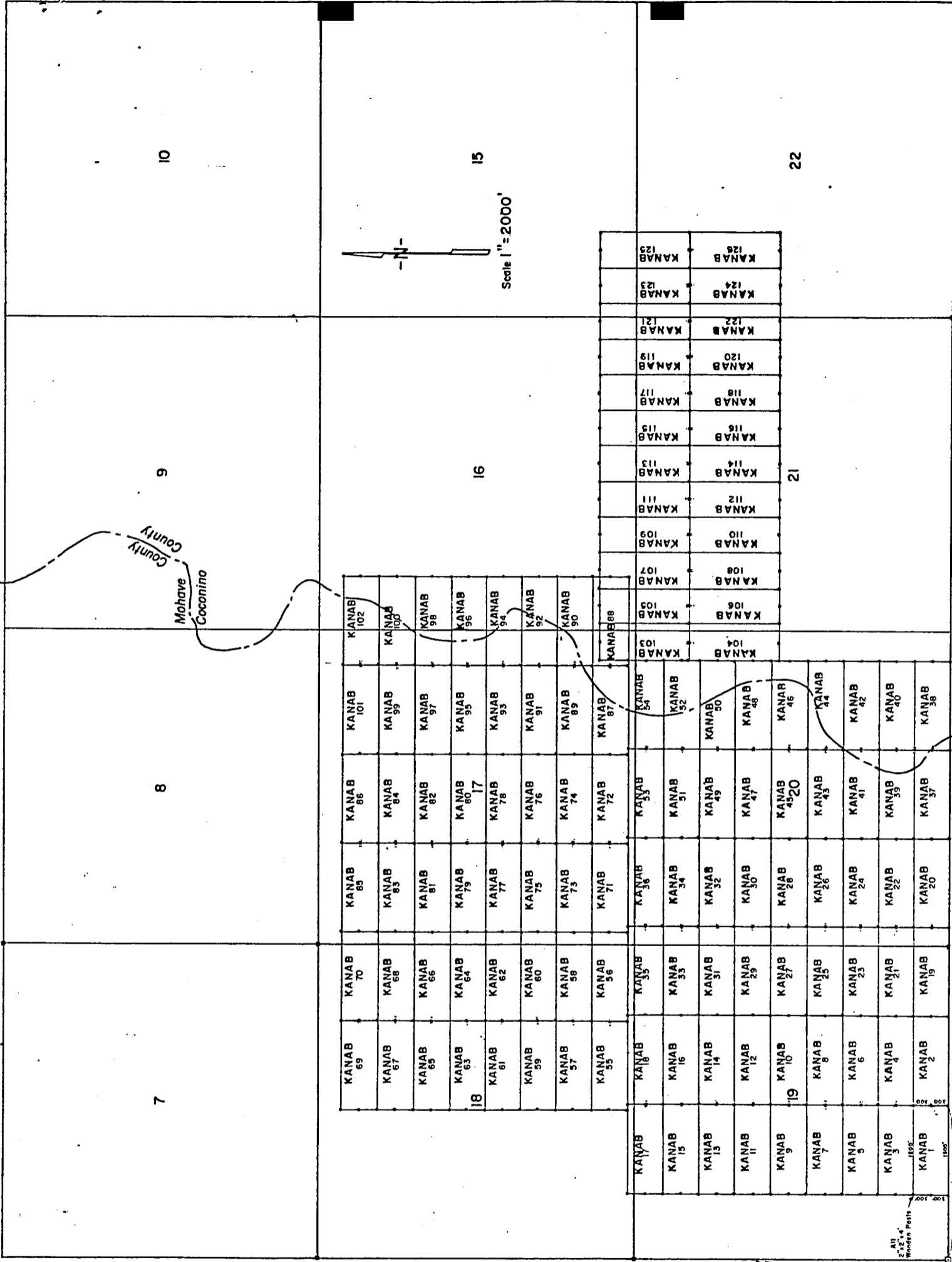
This instrument was acknowledged before me this 13 day of July, 1981 by Dean G. Roberts, duly authorized agent of Energy Fuels Exploration Company.

IN WITNESS WHEREOF, I have hereunto set my hand and official seal.

Notary Public
[Signature]

My Commission Expires: My Commission Expires Apr. 9, 1985

T. 38 N



LODE LOCATION PLAT  
KANAB CLAIMS  
Mohave & Coconino Cos., Arizona

R.3W.

SE Cor. KANAB No. 1 Claim is 2600' East of SW Cor. Sec. 19 - T.38N - R.3W

ARIZONA STATE OFFICE  
BU. LAND MANAGEMENT

AUG 24 1981

INDEXED MINES MICROFILMED  
FEE NO. 81-25580 INDEXED PROOFED

RECORDED AT REQUEST OF Energy Fuels Exp. Co  
DATE JUL 23 1981 10:00 AM IN BOOK 731 PHOENIX, ARIZONA  
7:45 A.M. of OFFICIAL RECORDS.

PAGE (S) 256-257 RECORDS OF MOHAVE COUNTY, ARIZONA

RETURN:

BOOK 731 PAGE 257



JOAN McCALL, RECORDER

by J M MacCall

\$ 3.00

LODE LOCATION NOTICE AND CERTIFICATE

STATE OF Colorado )  
City of Denver ) ss.  
COUNTY OF Denver )

The undersigned, P. D. HILLARD, in preparing this Lode Location Notice and Certificate is acting for and in behalf of Energy Fuels Exploration Company, a Colorado corporation, whose address is 1515 Arapahoe Street, Denver, Colorado 80202 (hereinafter called "Energy Fuels").

1. Claim. The KANAB # 4 claim was located by Energy Fuels on this 23 day of JANUARY, 1980, for mining purposes and is 1500 linear feet in length along the vein or lode containing valuable minerals and 300 linear feet in width on each side of the center of this lode or vein and for all surface rights, privileges, minerals and other rights granted by the existing laws and customs. The general course of the vein or lode runs 10 feet WEST (general direction) and 1490 feet in the opposite direction from the discovery point monument on which this notice is posted.

2. Point of Discovery. The point of discovery is located within this claim as follows: Beginning at Corner No. 4 of this claim; then 300 feet along the WEST endline; thence 10 feet in a direction parallel to the side-lines to a point within the perimeter of this claim which is the discovery point.

3. Description. The description of this claim, its boundaries and its situation are as follows:

(a) Course and Location: The general course of this claim is EAST-WEST. The claim is located in the SE 1/4, Section 19, Township 38 North, Range 3 West, G & SR Principal Meridian, UNKNOWN Mining District, County of MOHAVE, and State of Arizona.

(b) Description: The boundary of this claim can be readily traced, viz: Beginning at Corner No. 1 of this claim, common with Corner No. 4 of the KANAB # 21 Claim, thence NORTH, 300 feet to End Center; thence NORTH, 300 feet to Corner No. 2; thence WEST, 1500 feet to Corner No. 3; thence SOUTH, 300 feet to End Center; thence SOUTH, 300 feet to Corner No. 4; thence EAST, 1500 feet to Corner No. 1; the place of beginning.

(c) Tie: Corner No. 1 of this claim can be located by proceeding 4100 feet due EAST and 600 feet due NORTH from the SW corner (permanent monument) of Section 19, Township 38 North, Range 3 West, of the G & SR Principal Meridian, MOHAVE County, Arizona.

LOCATOR:

ENERGY FUELS EXPLORATION COMPANY

By P. D. Hillard  
Duly Authorized Agent

STATE OF Colorado )  
City of Denver ) ss.  
COUNTY OF Denver )

On this 20 day of February, 1980, before me personally appeared P. D. HILLARD, duly authorized agent of Energy Fuels Exploration Company, a Colorado corporation, known to me to be the person who executed the within instrument on behalf of the corporation therein named and acknowledged to me that such corporation executed the same.

IN WITNESS WHEREOF, I have hereunto set my hand and official seal.

MICROFILMED

PROOFED

My Commission Expires: 3-10-82

INDEXED  
INDEXED MINES

Jorge A. Serna  
80-10819 Notary Public

Recorded at Request of Energy Fuels Nuclear, Inc  
MAR 27 '80 - 8 00 AM

in book 620 of Official Records, Page 715  
Records of Mohave County, Arizona

By Joan McCall  
Deputy Recorder Recorder 3000

BOOK 620 PAGE 715

RECEIVED  
B.L.M. AZ STATE OFFICE  
APR 14 10 30 AM '80  
PHOENIX, ARIZONA



AMENDED

LOCATION NOTICE AND CERTIFICATE

STATE OF Arizona )  
 ) ss.  
COUNTY OF Cocconino )

A MC 101302

The undersigned, Dean G. Roberts, in preparing this Amended Lode Location Notice and Certificate is acting for and in behalf of Energy Fuels Exploration Company, a Colorado corporation, whose address is 1515 Arapahoe Street, Denver, Colorado 80202.

1. Name of Claim. The name of the claim amended by this Notice is Kanab 5, which claim was first located on the 23 day of January, 1980, the original location notice being recorded in the Office of the County Recorder of Mohave County, Arizona, on the 27 day of March, 1980 in Book 620, at Page 716. The original claim has been maintained in accordance with state and federal law.

2. Purpose. This Amended Lode Location Notice and Certificate is made for the purpose of appropriating under the Mining Laws all ground within the boundaries as hereinafter defined, and for the purpose of correcting irregularities, errors or defects, if any, which may have existed or may exist in the original location or the record thereof, and/or any prior amendment or amendments thereof, or the record of the same, and is made without waiver, abandonment or release of any rights acquired or held as to the ground within the boundaries hereinafter defined under or by virtue of said original location or any prior amended location.

3. Size. This claim is hereby amended to be 1500 linear feet in length along the vein or lode containing valuable minerals and 300 linear feet in width on each side of the center line of this claim and is located for all surface rights, privileges, minerals and other rights granted by the existing laws and customs. The general course of this claim is from East to West (general direction).

4. Location Monument. The location monument on which this amended notice is posted is located in Section 19, Township 38N, Range 3W, and is situated within the boundaries of this claim at Corner No. 1 which is the SE corner of this claim. The location monument lies on the east end of this claim and is 1500 feet from the opposite end of this claim.

5. Description. The description of this claim, its boundaries and its locality are as follows:

(a) Location: The claim is located in the SW 1/4, Section 19, Township 38N, Range 3W, Gila & Salt River Base Meridian, unknown Mining District, County of Mohave, and State of Arizona.

(b) Description: The boundary of this claim can be readily traced, viz: Beginning at Corner No. 1 of this claim, common with Corner No. 4 of the Kanab 6 Claim, thence north, 300 feet to End Center; thence north, 300 feet to Corner No. 2; thence west, 1500 feet to Corner No. 3; thence south, 300 feet to End Center; thence south, 300 feet to Corner No. 4; thence east, 1500 feet to Corner No. 1; the place of beginning.

(c) Tie: Corner No. 1 of this claim can be located by proceeding 2600 feet due east and 1200 feet due north from the SW corner (permanent monument/benchmark) of Section 19, Township 38N, Range 3W, of the Gila & Salt River Base Meridian, Mohave County, Arizona.

This Amendment is made this 8 day of July, 1981.

ARIZONA STATE OFFICE  
BU. LAND MANAGEMENT  
AUG 24 1981  
7:45 A.M.  
PHOENIX, ARIZONA

ENERGY FUELS EXPLORATION COMPANY

By Dean G. Roberts  
Duly Authorized Agent


STATE OF ARIZONA )  
 ) ss.  
COUNTY OF COCONINO )

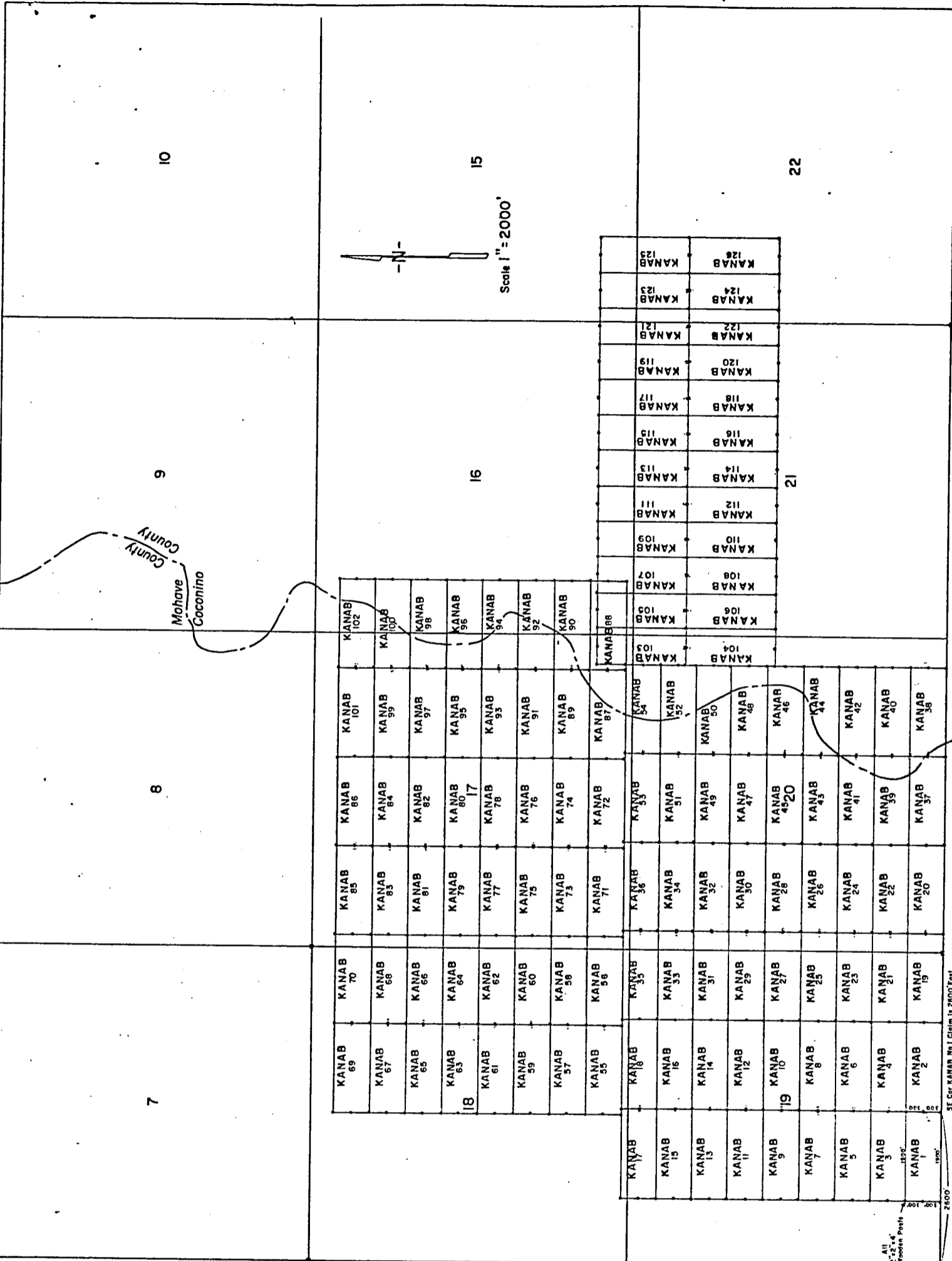
This instrument was acknowledged before me this 13 day of July, 1981, by Dean G. Roberts, duly authorized agent of Energy Fuels Exploration Company.

IN WITNESS WHEREOF, I have hereunto set my hand and official seal.

Notary Public

My Commission Expires: My Commission Expires Apr. 9, 1985





LODE LOCATION PLAT  
 KANAB CLAIMS  
 Mohave & Coconino Cos., Arizona

R. 3 W.

SE Cor KANAB No 1 Claim is 2600' East of SW Cor. Sec 19 - T38N - R3W

INDEXED INDEXED MINES MICROFILMED  
 81-25581 PROOFED

ARIZONA STATE OFFICE  
 BU. LAND MANAGEMENT

AUG 24 1981

FEE NO. \_\_\_\_\_

RECORDED AT REQUEST OF Energy Fields Exp. Co.

DATE JUL 23 1981 10 00 AM

IN BOOK 731

of OFFICIAL \_\_\_\_\_

PAGE (S) 258-259

RECORDS OF MOHAVE COUNTY, ARIZONA.

RETURN:

BOOK 731 PAGE 259

JOAN McCALL, RECORDER

by J. M. Mascarella

\$ 3.00



LODE LOCATION NOTICE AND CERTIFICATE

STATE OF Colorado )  
City of Denver ) ss.  
COUNTY OF Denver )

The undersigned, P. D. HILLARD, in preparing this Lode Location Notice and Certificate is acting for and in behalf of Energy Fuels Exploration Company, a Colorado corporation, whose address is 1515 Arapahoe Street, Denver, Colorado 80202 (hereinafter called "Energy Fuels").

1. Claim. The KANAB # 5 claim was located by Energy Fuels on this 23 day of JANUARY, 1980, for mining purposes and is 1500 linear feet in length along the vein or lode containing valuable minerals and 300 linear feet in width on each side of the center of this lode or vein and for all surface rights, privileges, minerals and other rights granted by the existing laws and customs. The general course of the vein or lode runs 10 feet EAST (general direction) and 1490 feet in the opposite direction from the discovery point monument on which this notice is posted.

2. Point of Discovery. The point of discovery is located within this claim as follows: Beginning at Corner No. 1 of this claim; then 300 feet along the EAST endline; thence 10 feet in a direction parallel to the side-lines to a point within the perimeter of this claim which is the discovery point.

3. Description. The description of this claim, its boundaries and its situation are as follows:

(a) Course and Location: The general course of this claim is EAST-WEST. The claim is located in the SW 1/4, Section 19, Township 38 North, Range 3 West, G & SR Principal Meridian, UNKNOWN Mining District, County of MOHAVE, and State of Arizona.

(b) Description: The boundary of this claim can be readily traced, viz: Beginning at Corner No. 1 of this claim, common with Corner No. 4 of the KANAB # 6 Claim, thence NORTH, 300 feet to End Center; thence NORTH, 300 feet to Corner No. 2; thence WEST, 1500 feet to Corner No. 3; thence SOUTH, 300 feet to End Center; thence SOUTH, 300 feet to Corner No. 4; thence EAST, 1500 feet to Corner No. 1; the place of beginning.

(c) Tie: Corner No. 1 of this claim can be located by proceeding 2600 feet due EAST and 1200 feet due NORTH from the SW corner (permanent monument) of Section 19, Township 38 North, Range 3 West, of the G & SR Principal Meridian, MOHAVE County, Arizona.

LOCATOR:

ENERGY FUELS EXPLORATION COMPANY

BY P.D. Hillard  
Duly Authorized Agent

STATE OF Colorado )  
City of Denver ) ss.  
COUNTY OF Denver )

On this 20 day of February, 1980, before me personally appeared P. D. HILLARD, duly authorized agent of Energy Fuels Exploration Company, a Colorado corporation, known to me to be the person who executed the within instrument on behalf of the corporation therein named and acknowledged to me that such corporation executed the same.

IN WITNESS WHEREOF, I have hereunto set my hand and official seal.

RECORDED

PROOFED

RECEIVED  
B.L.M. AZ STATE OFFICE  
APR 14 10 30 AM '80  
PHOENIX, ARIZONA  
INDEXED  
INDEXED  
My Commission Expires: 3-10-82

J. Virginia A. Sarge  
Notary Public  
80-10820

Recorded at Request of Energy Fuels Nuclear Inc  
MAR 27 '80 - 8:00 AM  
in book 620 of Official Records, Page 716  
Records of Mohave County, Arizona

By Joan McCall  
Deputy Recorder  
Recorder  
300

BOOK 620 PAGE 716



AMENDED LOCATION NOTICE AND CERTIFICATE

STATE OF Arizona )
COUNTY OF Coconino ) ss.

A MC 101303

The undersigned, Dean G. Roberts, in preparing this Amended Lode Location Notice and Certificate is acting for and in behalf of Energy Fuels Exploration Company, a Colorado corporation, whose address is 1515 Arapahoe Street, Denver, Colorado 80202.

1. Name of Claim. The name of the claim amended by this Notice is Kanab 6, which claim was first located on the 23 day of January, 1980, the original location notice being recorded in the Office of the County Recorder of Mohave County, Arizona, on the 27 day of March, 1980 in Book 620, at Page 717. The original claim has been maintained in accordance with state and federal law.

2. Purpose. This Amended Lode Location Notice and Certificate is made for the purpose of appropriating under the Mining Laws all ground within the boundaries as hereinafter defined, and for the purpose of correcting irregularities, errors or defects, if any, which may have existed or may exist in the original location or the record thereof, and/or any prior amendment or amendments thereof, or the record of the same, and is made without waiver, abandonment or release of any rights acquired or held as to the ground within the boundaries hereinafter defined under or by virtue of said original location or any prior amended location.

3. Size. This claim is hereby amended to be 1500 linear feet in length along the vein or lode containing valuable minerals and 300 linear feet in width on each side of the center line of this claim and is located for all surface rights, privileges, minerals and other rights granted by the existing laws and customs. The general course of this claim is from East to West (general direction).

4. Location Monument. The location monument on which this amended notice is posted is located in Section 19, Township 38N, Range 3W, and is situated within the boundaries of this claim at Corner No. 4 which is the SW corner of this claim. The location monument lies on the West end of this claim and is 1500 feet from the opposite end of this claim.

5. Description. The description of this claim, its boundaries and its locality are as follows:

(a) Location: The claim is located in the SW 1/4 & SE 1/4, Section 19, Township 38N, Range 3W, Gila & Salt River Base Meridian, unknown Mining District, County of Mohave, and State of Arizona.

(b) Description: The boundary of this claim can be readily traced, viz: Beginning at Corner No. 1 of this claim, common with Corner No. 4 of the Kanab 23 Claim, thence north, 300 feet to End Center; thence north, 300 feet to Corner No. 2; thence west, 1500 feet to Corner No. 3; thence south, 300 feet to End Center; thence south, 300 feet to Corner No. 4; thence east, 1500 feet to Corner No. 1; the place of beginning.

(c) Tie: Corner No. 1 of this claim can be located by proceeding 4100 feet due east and 1200 feet due north from the SW corner (permanent monument/benchmark) of Section 19, Township 38N, Range 3W, of the Gila & Salt River Base Meridian, Mohave County, Arizona.

This Amendment is made this 8 day of July, 1981.

ARIZONA STATE OFFICE
BU- LAND MANAGEMENT
ENERGY FUELS EXPLORATION COMPANY

BY Dean G. Roberts
Duly Authorized Agent
AUG 24 1981

STATE OF ARIZONA )
COUNTY OF COCONINO ) ss.


7:45 A.M.
PHOENIX, ARIZONA

This instrument was acknowledged before me this 13 day of July, 1981, by Dean G. Roberts, duly authorized agent of Energy Fuels Exploration Company.

IN WITNESS WHEREOF, I have hereunto set my hand and official seal.

My Commission Expires: Apr. 9, 1985

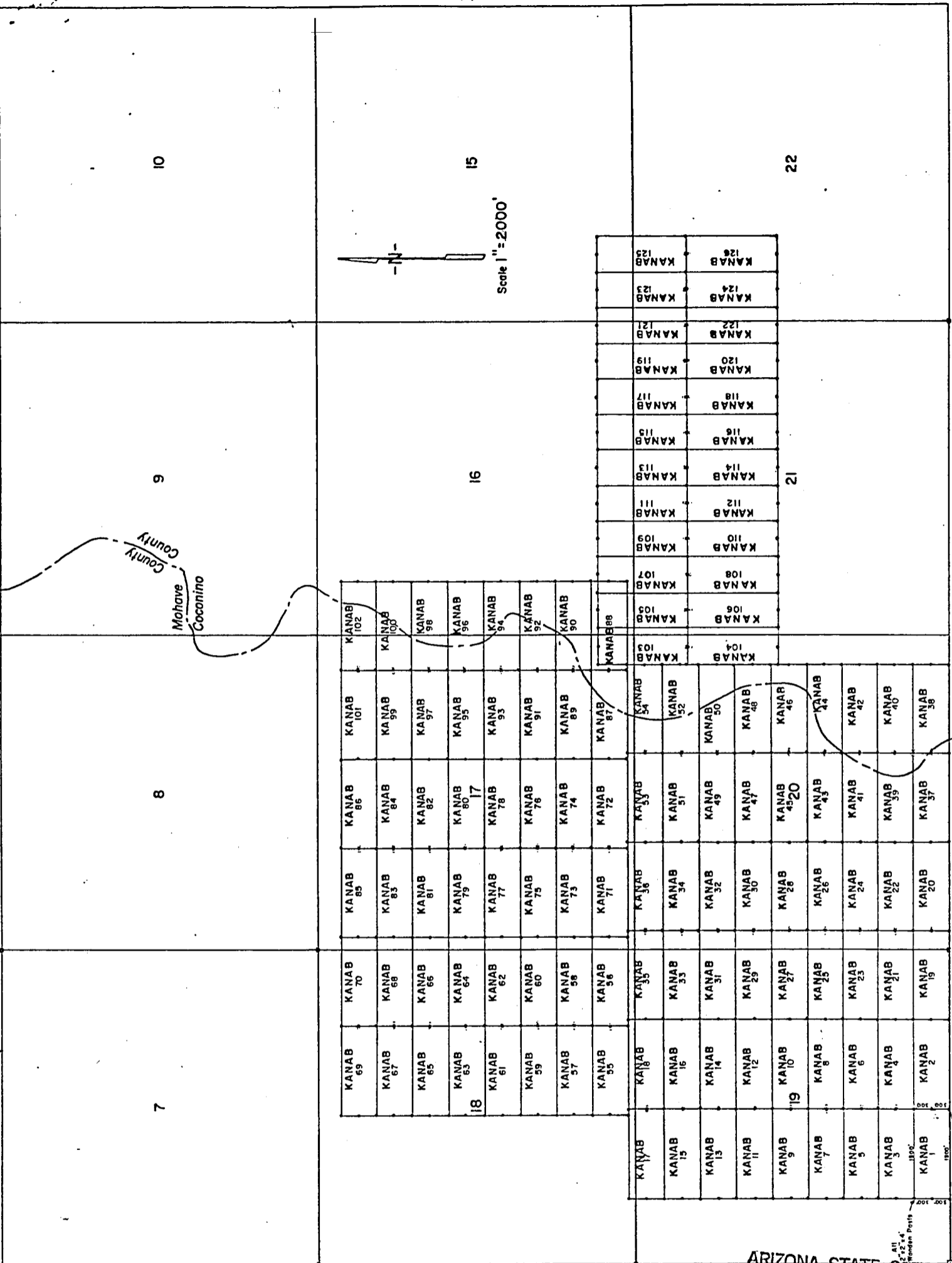
Notary Public





T. 38 N

LODE LOCATION PLAT  
KANAB CLAIMS  
Mohave & Coconino Cos., Arizona



R. 3 W.

SE Cor. KANAB No. 1 Claim is 2800' East of SW Cor. Sec. 19 - T38N - R3W

ARIZONA STATE OFFICE  
BU. LAND MANAGEMENT

INDEXED PROOFED  
81-25582 INDEXED MINES MICROFILMED

AUG 24 1981

FEE NO. \_\_\_\_\_  
RECORDED AT REQUEST OF Energy Fuels Exp. Co.  
DATE JUL 23 1981 10 00 AM IN BOOK 731 of OFFICIAL RECORDS.  
7:45 A.M.  
PHOENIX, ARIZONA.

PAGE (S) 260-261 RECORDS OF MOHAVE COUNTY, ARIZONA

RETURN:

BOOK 731 PAGE 261

JOAN McCALL, RECORDER  
MOHAVE COUNTY, ARIZONA

by J.M. M... ..  
\$ 3.00

LODE LOCATION NOTICE AND CERTIFICATE

STATE OF Colorado )
City & ) ss.
COUNTY OF Denver )

The undersigned, P. D. HILLARD, in preparing this Lode Location Notice and Certificate is acting for and in behalf of Energy Fuels Exploration Company, a Colorado corporation, whose address is 1515 Arapahoe Street, Denver, Colorado 80202 (hereinafter called "Energy Fuels").

1. Claim. The KANAB # 6 claim was located by Energy Fuels on this 23 day of JANUARY, 1980, for mining purposes and is 1500 linear feet in length along the vein or lode containing valuable minerals and 300 linear feet in width on each side of the center of this lode or vein and for all surface rights, privileges, minerals and other rights granted by the existing laws and customs. The general course of the vein or lode runs 10 feet WEST (general direction) and 1490 feet in the opposite direction from the discovery point monument on which this notice is posted.

2. Point of Discovery. The point of discovery is located within this claim as follows: Beginning at Corner No. 4 of this claim; then 300 feet along the WEST endline; thence 10 feet in a direction parallel to the side-lines to a point within the perimeter of this claim which is the discovery point.

3. Description. The description of this claim, its boundaries and its situation are as follows:

(a) Course and Location: The general course of this claim is EAST-WEST. The claim is located in the SE 1/4, Section 19, Township 38 North, Range 3 West, G & SR Principal Meridian, UNKNOWN Mining District, County of MOHAVE, and State of Arizona.

(b) Description: The boundary of this claim can be readily traced, viz: Beginning at Corner No. 1 of this claim, common with Corner No. 4 of the KANAB # 23 Claim, thence NORTH, 300 feet to End Center; thence NORTH, 300 feet to Corner No. 2; thence WEST, 1500 feet to Corner No. 3; thence SOUTH, 300 feet to End Center; thence SOUTH, 300 feet to Corner No. 4; thence EAST, 1500 feet to Corner No. 1; the place of beginning.

(c) Tie: Corner No. 1 of this claim can be located by proceeding 4100 feet due EAST and 1200 feet due NORTH from the SW corner (permanent monument) of Section 19, Township 38 North, Range 3 West, of the G & SR Principal Meridian, MOHAVE County, Arizona.

LOCATOR:

ENERGY FUELS EXPLORATION COMPANY

By P.D. Hillard Duly Authorized Agent

STATE OF Colorado )
City & ) ss.
COUNTY OF Denver )

On this 20 day of February, 1980, before me personally appeared P. D. HILLARD, duly authorized agent of Energy Fuels Exploration Company, a Colorado corporation, known to me to be the person who executed the within instrument on behalf of the corporation therein named and acknowledged to me that such corporation executed the same.

IN WITNESS WHEREOF, I have hereunto set my hand and official seal. PROOFED

INDEXED INDEXED MINES Notary Public Virginia A. Varga

MICROFILMED

My Commission Expires: 3-10-82

80-10821 Recorded at Request of Energy Fuels Exploration Inc. MAR 27 '80 - 8:00 AM

in book 620 of Official Records, Page 717 Records of Mohave County, Arizona

By Joan McCall Deputy Recorder Recorder 300

BOOK 620 PAGE 717



RECEIVED B.L.M. AZ STATE OFFICE APR 14 10 30 AM 1980 PHOENIX, ARIZONA

AMENDED LOCATION NOTICE AND CERTIFICATE

STATE OF Arizona )
COUNTY OF Cocconino ) ss.

A ml 101304

The undersigned, Dean G. Roberts, in preparing this Amended Lode Location Notice and Certificate is acting for and in behalf of Energy Fuels Exploration Company, a Colorado corporation, whose address is 1515 Arapahoe Street, Denver, Colorado 80202.

1. Name of Claim. The name of the claim amended by this Notice is Kanab 7, which claim was first located on the 23 day of January, 1980, the original location notice being recorded in the Office of the County Recorder of Mohave County, Arizona, on the 27 day of March, 1980 in Book 620, at Page 718. The original claim has been maintained in accordance with state and federal law.

2. Purpose. This Amended Lode Location Notice and Certificate is made for the purpose of appropriating under the Mining Laws all ground within the boundaries as hereinafter defined, and for the purpose of correcting irregularities, errors or defects, if any, which may have existed or may exist in the original location or the record thereof, and/or any prior amendment or amendments thereof, or the record of the same, and is made without waiver, abandonment or release of any rights acquired or held as to the ground within the boundaries hereinafter defined under or by virtue of said original location or any prior amended location.

3. Size. This claim is hereby amended to be 1500 linear feet in length along the vein or lode containing valuable minerals and 300 linear feet in width on each side of the center line of this claim and is located for all surface rights, privileges, minerals and other rights granted by the existing laws and customs. The general course of this claim is from East to West (general direction).

4. Location Monument. The location monument on which this amended notice is posted is located in Section 19, Township 38N, Range 3W, and is situated within the boundaries of this claim at Corner No. 1 which is the SE corner of this claim. The location monument lies on the east end of this claim and is 1500 feet from the opposite end of this claim.

5. Description. The description of this claim, its boundaries and its locality are as follows:

(a) Location: The claim is located in the SW 1/4, Section 19, Township 38N, Range 3W, Gila & Salt River Base Meridian, unknown Mining District, County of Mohave, and State of Arizona.

(b) Description: The boundary of this claim can be readily traced, viz: Beginning at Corner No. 1 of this claim, common with Corner No. 4 of the Kanab 8 Claim, thence north, 300 feet to End Center; thence north, 300 feet to Corner No. 2; thence west, 1500 feet to Corner No. 3; thence south, 300 feet to End Center; thence south, 300 feet to Corner No. 4; thence east, 1500 feet to Corner No. 1; the place of beginning.

(c) Tie: Corner No. 1 of this claim can be located by proceeding 2600 feet due east and 1800 feet due north from the SW corner (permanent monument/benchmark) of Section 19, Township 38N, Range 3W, of the Gila & Salt River Base Meridian, Mohave County, Arizona.

This Amendment is made this 8 day of July, 1981.

ARIZONA STATE OFFICE BU. LAND MANAGEMENT

ENERGY FUELS EXPLORATION COMPANY AUG 24 1981

BY Dean G. Roberts Duly Authorized Agent 7:45 A.M. PHOENIX, ARIZONA

STATE OF ARIZONA )
COUNTY OF COCONINO ) ss.

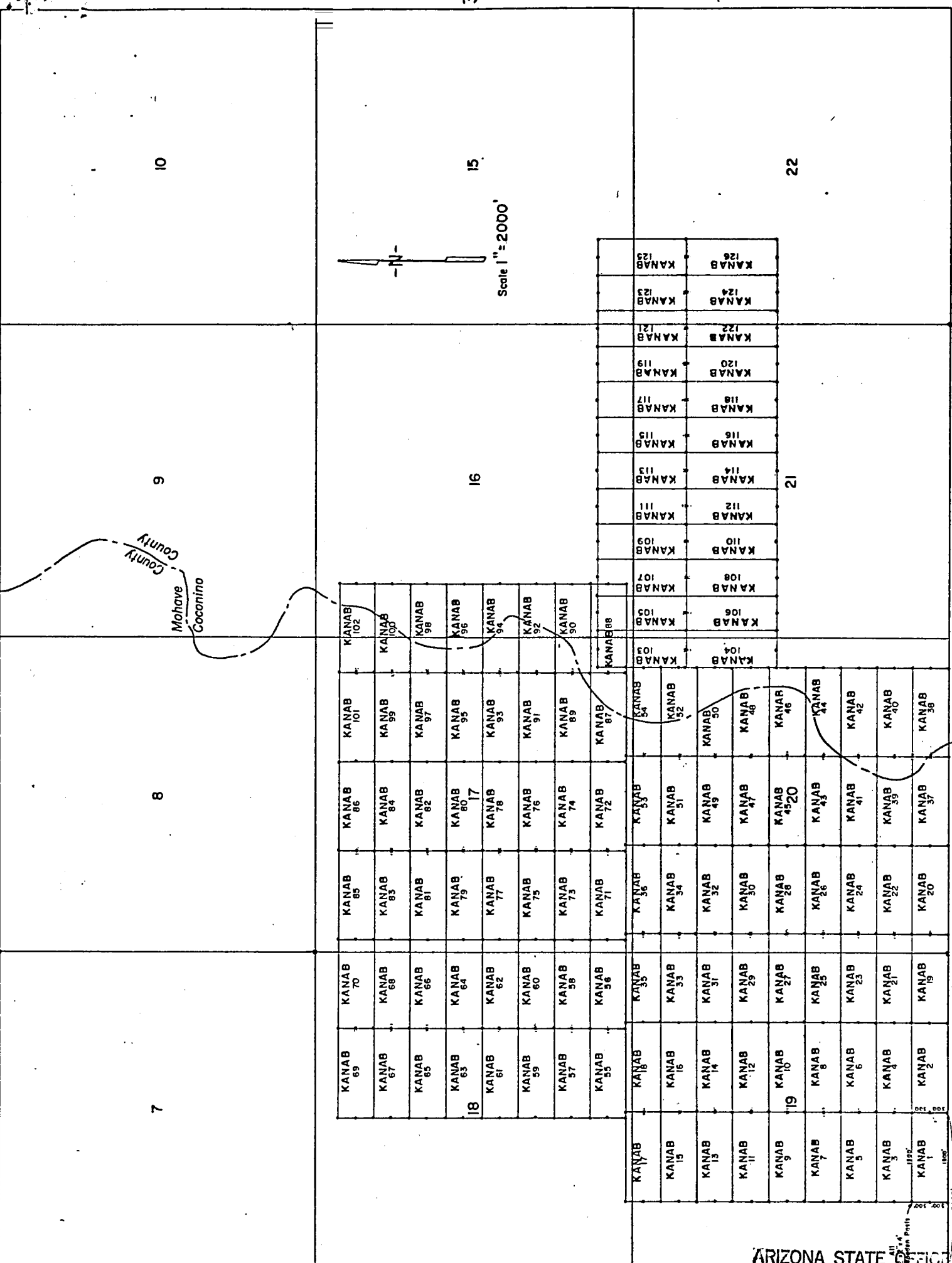
This instrument was acknowledged before me this 13 day of July, 1981, by Dean G. Roberts, duly authorized agent of Energy Fuels Exploration Company.

IN WITNESS WHEREOF, I have hereunto set my hand and official seal.

My Commission Expires: Apr. 9, 1985

Notary Public

T. 38 N.



LODE LOCATION PLAT  
KANAB CLAIMS  
Mohave & Coconino Cos., Arizona

R. 3 W.

ARIZONA STATE OFFICE  
BU. LAND MANAGEMENT

INDEXED PROOFED  
81-25583 INDEXED MINES MICROFILMED

AUG 24 1981

FEE NO. \_\_\_\_\_

7:45 A.M.  
PHOENIX, ARIZONA

RECORDED AT REQUEST OF Energy Fuels Exp. Co.

DATE JUL 23 1981 10 00 AM IN BOOK 731 of OFFICIAL \_\_\_\_\_

PAGE (S) 262-263 RECORDS OF MOHAVE COUNTY, ARIZONA

RETURN:



JOAN McCALL RFP/PRZ

BOOK 731 PAGE 263

by P. M. Madan

\$ 3.00

LODE LOCATION NOTICE AND CERTIFICATE

STATE OF Colorado )  
 )  
 ) ss.  
COUNTY OF Moave )

The undersigned, P. D. HILLARD, in preparing this Lode Location Notice and Certificate is acting for and in behalf of Energy Fuels Exploration Company, a Colorado corporation, whose address is 1515 Arapahoe Street, Denver, Colorado 80202 (hereinafter called "Energy Fuels").

1. Claim. The KANAB #7 claim was located by Energy Fuels on this 23 day of JANUARY, 1980, for mining purposes and is 1500 linear feet in length along the vein or lode containing valuable minerals and 300 linear feet in width on each side of the center of this lode or vein and for all surface rights, privileges, minerals and other rights granted by the existing laws and customs. The general course of the vein or lode runs 10 feet EAST (general direction) and 1490 feet in the opposite direction from the discovery point monument on which this notice is posted.

2. Point of Discovery. The point of discovery is located within this claim as follows: Beginning at Corner No. 1 of this claim; then 300 feet along the EAST endline; thence 10 feet in a direction parallel to the side-lines to a point within the perimeter of this claim which is the discovery point.

3. Description. The description of this claim, its boundaries and its situation are as follows:

(a) Course and Location: The general course of this claim is EAST-WEST. The claim is located in the SWY4, Section 19, Township 38 North, Range 3 West, G & SR Principal Meridian, UNKNOWN Mining District, County of MOHAVE, and State of Arizona.

(b) Description: The boundary of this claim can be readily traced, viz: Beginning at Corner No. 1 of this claim, common with Corner No. 4 of the KANAB #8 Claim, thence NORTH, 300 feet to End Center; thence NORTH, 300 feet to Corner No. 2; thence WEST, 1500 feet to Corner No. 3; thence SOUTH, 300 feet to End Center; thence SOUTH, 300 feet to Corner No. 4; thence EAST, 1500 feet to Corner No. 1; the place of beginning.

(c) Tie: Corner No. 1 of this claim can be located by proceeding 2800 feet due EAST and 1800 feet due NORTH from the SW corner (permanent monument) of Section 19, Township 38 North, Range 3 West, of the G & SR Principal Meridian, MOHAVE County, Arizona.

LOCATOR:

ENERGY FUELS EXPLORATION COMPANY

By P.D. Hillard  
Duly Authorized Agent

STATE OF Colorado )  
 )  
 ) ss.  
COUNTY OF Denver )

On this 20 day of February, 1980, before me personally appeared P. D. HILLARD, duly authorized agent of Energy Fuels Exploration Company, a Colorado corporation, known to me to be the person who executed the within instrument on behalf of the corporation therein named and acknowledged to me that such corporation executed the same.

IN WITNESS WHEREOF, I have hereunto set my hand and official seal.

Virginia A. Vargas  
Notary Public

PROOFED

MICROFILMED

My Commission Expires: 3-10-82

80-10822

INDEXED  
INDEXED MINES

Recorded at Request of Energy Fuels Exploration Inc  
MAR 27 '80 - 8 20 1980

in book 620 of Official Records, Page 718

Records of Mohave County, Arizona

By Joan McCall  
Deputy Recorder  
Recorder

BOOK 620 PAGE 718



101000

RECEIVED  
S.I.M. AZ STATE OFFICE  
APR 14 10 30 AM '80  
PHOENIX, ARIZONA

AMENDED  
LOCATION NOTICE AND CERTIFICATE

STATE OF Arizona )  
 ) ss.  
COUNTY OF Cocouino )

A MC 101305

The undersigned, Dean G. Roberts, in preparing this Amended Lode Location Notice and Certificate is acting for and in behalf of Energy Fuels Exploration Company, a Colorado corporation, whose address is 1515 Arapahoe Street, Denver, Colorado 80202.

1. Name of Claim. The name of the claim amended by this Notice is Kanab 8, which claim was first located on the 23 day of January, 1980, the original location notice being recorded in the Office of the County Recorder of Mohave County, Arizona, on the 27 day of March, 1980 in Book 620, at Page 719. The original claim has been maintained in accordance with state and federal law.

2. Purpose. This Amended Lode Location Notice and Certificate is made for the purpose of appropriating under the Mining Laws all ground within the boundaries as hereinafter defined, and for the purpose of correcting irregularities, errors or defects, if any, which may have existed or may exist in the original location or the record thereof, and/or any prior amendment or amendments thereof, or the record of the same, and is made without waiver, abandonment or release of any rights acquired or held as to the ground within the boundaries hereinafter defined under or by virtue of said original location or any prior amended location.

3. Size. This claim is hereby amended to be 1500 linear feet in length along the vein or lode containing valuable minerals and 300 linear feet in width on each side of the center line of this claim and is located for all surface rights, privileges, minerals and other rights granted by the existing laws and customs. The general course of this claim is from East to West (general direction).

4. Location Monument. The location monument on which this amended notice is posted is located in Section 19, Township 38N, Range 3W, and is situated within the boundaries of this claim at Corner No. 4 which is the SW corner of this claim. The location monument lies on the West end of this claim and is 1500 feet from the opposite end of this claim.

5. Description. The description of this claim, its boundaries and its locality are as follows:

(a) Location: The claim is located in the SW 1/4 & SE 1/4, Section 19, Township 38N, Range 3W, Gila & Salt River Base Meridian, unknown Mining District, County of Mohave, and State of Arizona.

(b) Description: The boundary of this claim can be readily traced, viz: Beginning at Corner No. 1 of this claim, common with Corner No. 4 of the Kanab 25 Claim, thence north, 300 feet to End Center; thence north, 300 feet to Corner No. 2; thence west, 1500 feet to Corner No. 3; thence south, 300 feet to End Center; thence south, 300 feet to Corner No. 4; thence east, 1500 feet to Corner No. 1; the place of beginning.

(c) Tie: Corner No. 1 of this claim can be located by proceeding 4100 feet due east and 1800 feet due north from the SW corner (permanent monument/benchmark) of Section 19, Township 38N, Range 3W, of the Gila & Salt River Base Meridian, Mohave County, Arizona.

This Amendment is made this 8 day of July, 1981.

ARIZONA STATE OFFICE  
BU. LAND MANAGEMENT

ENERGY FUELS EXPLORATION COMPANY

AUG 24 1981

By Dean G. Roberts  
Duly Authorized Agent PHOENIX, ARIZONA 7:45 A.M.

STATE OF ARIZONA )  
 ) ss.  
COUNTY OF COCONINO )

This instrument was acknowledged before me this 13 day of July, 1981, by Dean G. Roberts, duly authorized agent of Energy Fuels Exploration Company.


IN WITNESS WHEREOF, I have hereunto set my hand and official seal.

My Commission Expires Apr. 9, 1985

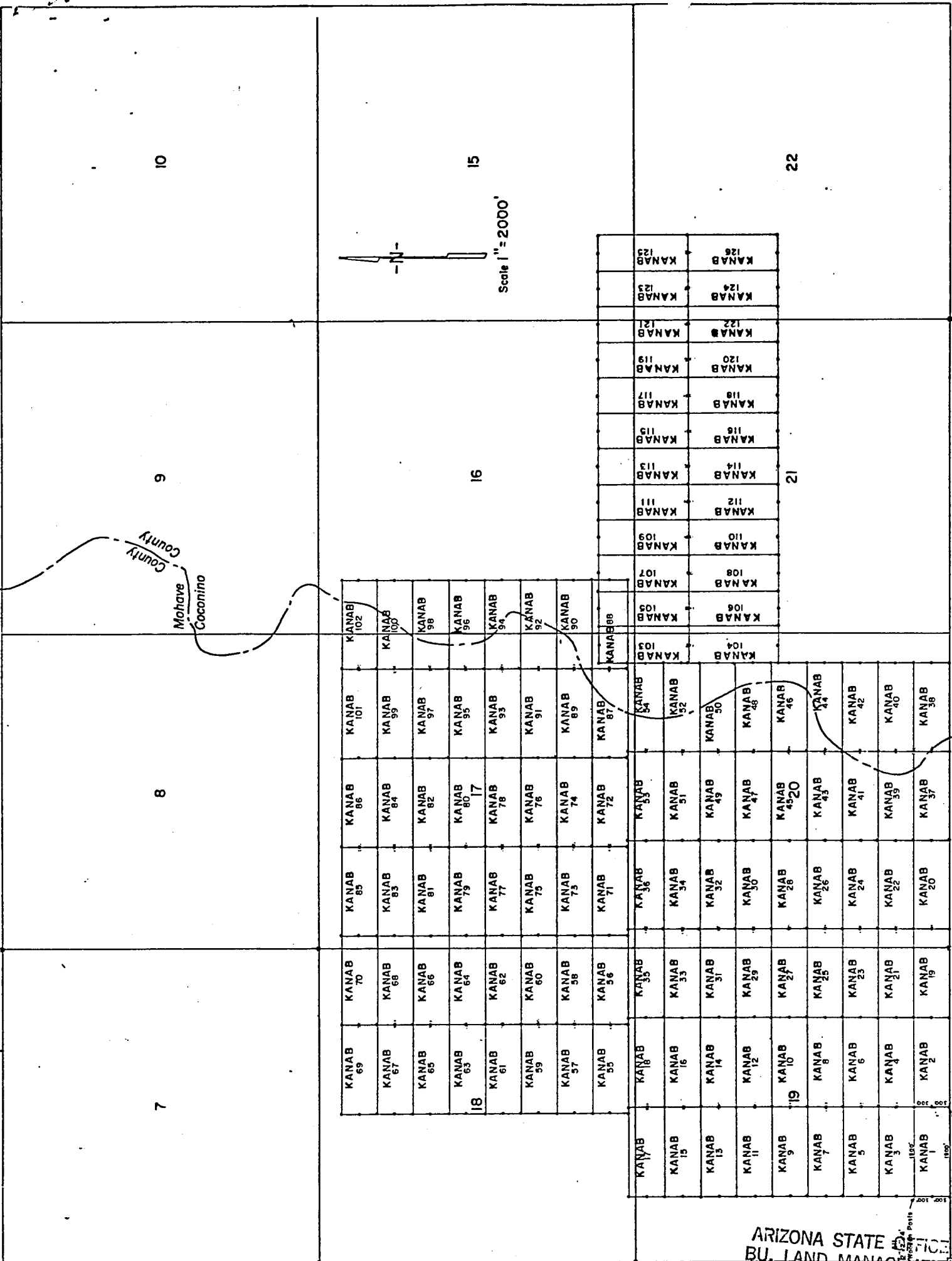
Notary Public

My Commission Expires:

BOOK 731 PAGE 264



T. 38 N



LODE LOCATION PLAT  
KANAB CLAIMS  
Mohave & Coconino Cos., Arizona

R. 3 W.

SE COR KANAB No 1 Claim is 2600 Feet  
of SW Cor. Sec 19-135N-135W

ARIZONA STATE OFFICE  
BU. LAND MANAGEMENT

INDEXED MINES **81-25584** **PROOFED** **INDEXED** **MICROFILMED**

FEE NO. \_\_\_\_\_

RECORDED AT REQUEST OF Energy Fuels Exp. Co.

DATE JUL 23 1981 10:00 AM IN BOOK 731 of OFFICIAL \_\_\_\_\_

PAGE (S) 264-265 RECORDS OF MOHAVE COUNTY, ARIZONA

AUG 24 1981

7:45 A.M.  
PHOENIX, ARIZONA



JOAN McCALL, RECORDER

by J.M. Mascarell

\$ 3.00

BOOK **731** PAGE **265**

RETURN:

LODE LOCATION NOTICE AND CERTIFICATE

STATE OF Colorado )  
City of Denver ) ss.  
COUNTY OF Denver )

The undersigned, P. D. HILLARD, in preparing this Lode Location Notice and Certificate is acting for and in behalf of Energy Fuels Exploration Company, a Colorado corporation, whose address is 1515 Arapahoe Street, Denver, Colorado 80202 (hereinafter called "Energy Fuels").

1. Claim. The KANAB # 8 claim was located by Energy Fuels on this 23 day of JANUARY, 1980, for mining purposes and is 1500 linear feet in length along the vein or lode containing valuable minerals and 300 linear feet in width on each side of the center of this lode or vein and for all surface rights, privileges, minerals and other rights granted by the existing laws and customs. The general course of the vein or lode runs 10 feet WEST (general direction) and 1490 feet in the opposite direction from the discovery point monument on which this notice is posted.

2. Point of Discovery. The point of discovery is located within this claim as follows: Beginning at Corner No. 4 of this claim; then 300 feet along the WEST endline; thence 10 feet in a direction parallel to the side-lines to a point within the perimeter of this claim which is the discovery point.

3. Description. The description of this claim, its boundaries and its situation are as follows:

(a) Course and Location: The general course of this claim is EAST-WEST. The claim is located in the SE 1/4, Section 19, Township 38 North, Range 3 West, G & SR Principal Meridian, UNKNOWN Mining District, County of MOHAVE, and State of Arizona.

(b) Description: The boundary of this claim can be readily traced, viz: Beginning at Corner No. 1 of this claim, common with Corner No. 4 of the KANAB # 25 Claim, thence NORTH, 300 feet to End Center; thence NORTH, 300 feet to Corner No. 2; thence WEST, 1500 feet to Corner No. 3; thence SOUTH, 300 feet to End Center; thence SOUTH, 300 feet to Corner No. 4; thence EAST, 1500 feet to Corner No. 1; the place of beginning.

(c) Tie: Corner No. 1 of this claim can be located by proceeding 4100 feet due EAST and 1800 feet due NORTH from the SW corner (permanent monument) of Section 19, Township 38 North, Range 3 West, of the G & SR Principal Meridian, MOHAVE County, Arizona.

LOCATOR:

ENERGY FUELS EXPLORATION COMPANY

By P.D. Hillard  
Duly Authorized Agent

STATE OF Colorado )  
City of Denver ) ss.  
COUNTY OF Denver )

On this 20 day of February, 1980, before me personally appeared P. D. HILLARD, duly authorized agent of Energy Fuels Exploration Company, a Colorado corporation, known to me to be the person who executed the within instrument on behalf of the corporation therein named and acknowledged to me that such corporation executed the same.

IN WITNESS WHEREOF, I have hereunto set my hand and official seal.

PROOFED

INDEXED

Virginia A. Darga  
Notary Public

MICROFILMED

My Commission Expires: 3-10-82

80-10823

INDEXED MINE Recorded at Request of Energy Fuels Exploration Co.  
MAR 27 '80 - 8 06 AM

in book 620 of Official Records, Page 719  
Records of Mohave County, Arizona

By Joan McCall  
Deputy Recorder  
BOOK 620 PAGE 719  
Recorder 300



RECEIVED  
9:11 A.M. AZ STATE OFFICE  
APR 14 10 30 AM '80  
PHOENIX, ARIZONA



AMENDED  
LODE LOCATION NOTICE AND CERTIFICATE

STATE OF Arizona )  
 ) ss.  
COUNTY OF Cocconino )

A MC 101306

The undersigned, Dean G. Roberts, in preparing this Amended Lode Location Notice and Certificate is acting for and in behalf of Energy Fuels Exploration Company, a Colorado corporation, whose address is 1515 Arapahoe Street, Denver, Colorado 80202.

1. Name of Claim. The name of the claim amended by this Notice is Kanab 9, which claim was first located on the 23 day of January, 1980, the original location notice being recorded in the Office of the County Recorder of Mohave County, Arizona, on the 27 day of March, 1980 in Book 620, at Page 720. The original claim has been maintained in accordance with state and federal law.

2. Purpose. This Amended Lode Location Notice and Certificate is made for the purpose of appropriating under the Mining Laws all ground within the boundaries as hereinafter defined, and for the purpose of correcting irregularities, errors or defects, if any, which may have existed or may exist in the original location or the record thereof, and/or any prior amendment or amendments thereof, or the record of the same, and is made without waiver, abandonment or release of any rights acquired or held as to the ground within the boundaries hereinafter defined under or by virtue of said original location or any prior amended location.

3. Size. This claim is hereby amended to be 1500 linear feet in length along the vein or lode containing valuable minerals and 300 linear feet in width on each side of the center line of this claim and is located for all surface rights, privileges, minerals and other rights granted by the existing laws and customs. The general course of this claim is from East to West (general direction).

4. Location Monument. The location monument on which this amended notice is posted is located in Section 19, Township 38N, Range 3W, and is situated within the boundaries of this claim at Corner No. 1 which is the SE corner of this claim. The location monument lies on the east end of this claim and is 1500 feet from the opposite end of this claim.

5. Description. The description of this claim, its boundaries and its locality are as follows:

(a) Location: The claim is located in the NW 1/4 & SW 1/4, Section 19, Township 38N, Range 3W, Gila & Salt River Base Meridian, unknown Mining District, County of Mohave, and State of Arizona.

(b) Description: The boundary of this claim can be readily traced, viz: Beginning at Corner No. 1 of this claim, common with Corner No. 4 of the Kanab /0 Claim, thence north, 300 feet to End Center; thence north, 300 feet to Corner No. 2; thence west, 1500 feet to Corner No. 3; thence south, 300 feet to End Center; thence south, 300 feet to Corner No. 4; thence east, 1500 feet to Corner No. 1; the place of beginning.

(c) Tie: Corner No. 1 of this claim can be located by proceeding 2600 feet due east and 2400 feet due north from the SW corner (permanent monument/benchmark) of Section 19, Township 38N, Range 3W, of the Gila & Salt River Base Meridian, Mohave County, Arizona.

This Amendment is made this 8 day of July, 1981.

ARIZONA STATE OFFICE  
BU. LAND MANAGEMENT

ENERGY FUELS EXPLORATION COMPANY AUG 24 1981

BY Dean G. Roberts 7:45 A.M.  
Duly Authorized Agent PHOENIX, ARIZONA

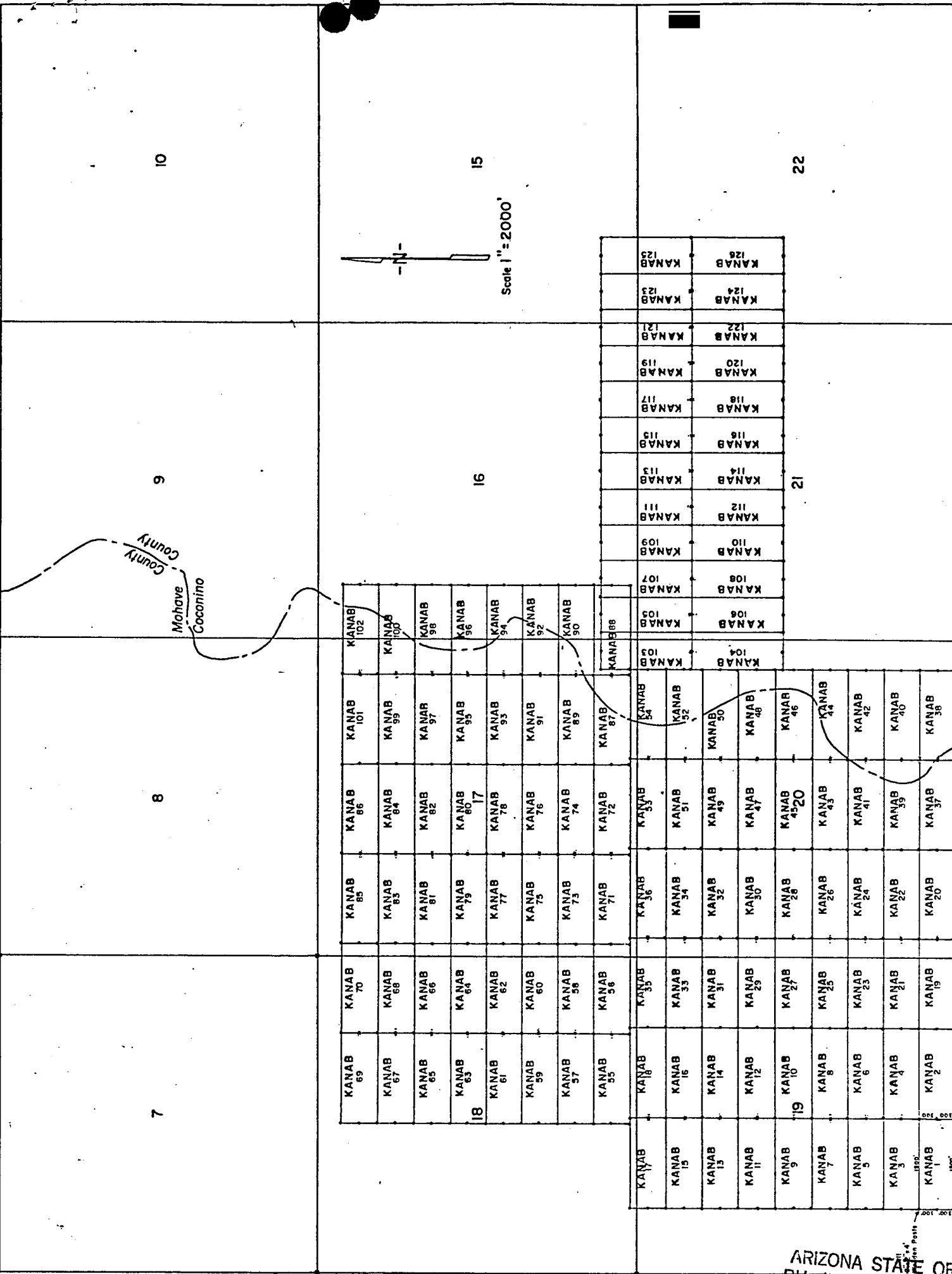
STATE OF ARIZONA )  
 ) ss.  
COUNTY OF COCONINO )

This instrument was acknowledged before me this 13 day of July, 1981, by Dean G. Roberts, duly authorized agent of Energy Fuels Exploration Company.

IN WITNESS WHEREOF, I have hereunto set my hand and official seal.

My Commission Expires: Apr. 9, 1985

Notary Public



ARIZONA STATE OFFICE  
 BU. LAND MANAGEMENT

AUG 24 1981

7:45 A.M.  
 PHOENIX, ARIZONA



JOAN McCALL, RECORDER

by *J.M. MacCall*

\$ 3.00

INDEXED MINES: **PROOFED**

81-25585

INDEXED MICROFILMED

FEE NO. \_\_\_\_\_

RECORDED AT REQUEST OF Energy Fuels Exp. Co.

DATE JUL 23 1981 10 00 AM

IN BOOK 731 of OFFICIAL RECORDS,

PAGE (S) 266-267 RECORDS OF MOHAVE COUNTY, ARIZONA

RETURN:

BOOK **731** PAGE **267**

T. 38 N

Scale 1" = 2000'

LODE LOCATION NOTICE AND CERTIFICATE

STATE OF Colorado )  
City of Denver ) ss.  
COUNTY OF Denver )

The undersigned, P. D. HILLARD, in preparing this Lode Location Notice and Certificate is acting for and in behalf of Energy Fuels Exploration Company, a Colorado corporation, whose address is 1515 Arapahoe Street, Denver, Colorado 80202 (hereinafter called "Energy Fuels").

1. Claim. The KANAB # 9 claim was located by Energy Fuels on this 23 day of JANUARY, 1980, for mining purposes and is 1500 linear feet in length along the vein or lode containing valuable minerals and 300 linear feet in width on each side of the center of this lode or vein and for all surface rights, privileges, minerals and other rights granted by the existing laws and customs. The general course of the vein or lode runs 10 feet EAST (general direction) and 1490 feet in the opposite direction from the discovery point monument on which this notice is posted.

2. Point of Discovery. The point of discovery is located within this claim as follows: Beginning at Corner No. 1 of this claim; then 300 feet along the EAST endline; thence 10 feet in a direction parallel to the sidelines to a point within the perimeter of this claim which is the discovery point.

3. Description. The description of this claim, its boundaries and its situation are as follows:

(a) Course and Location: The general course of this claim is EAST-WEST. The claim is located in the NW 1/4 SW 1/4, Section 19, Township 38 North, Range 3 West, G & S R Principal Meridian, UNKNOWN Mining District, County of MOHAVE, and State of Arizona.

(b) Description: The boundary of this claim can be readily traced, viz: Beginning at Corner No. 1 of this claim, common with Corner No. 4 of the KANAB # 10 Claim, thence NORTH, 300 feet to End Center; thence NORTH, 300 feet to Corner No. 2; thence WEST, 1500 feet to Corner No. 3; thence SOUTH, 300 feet to End Center; thence SOUTH, 300 feet to Corner No. 4; thence EAST, 1500 feet to Corner No. 1; the place of beginning.

(c) Tie: Corner No. 1 of this claim can be located by proceeding 2600 feet due EAST and 2400 feet due NORTH from the SW corner (permanent monument) of Section 19, Township 38 North, Range 3 West, of the G & S R Principal Meridian, MOHAVE County, Arizona.

LOCATOR:

ENERGY FUELS EXPLORATION COMPANY

By P.D. Hillard  
Duly Authorized Agent

STATE OF Colorado )  
City of Denver ) ss.  
COUNTY OF Denver )

On this 20 day of February, 1980, before me personally appeared P. D. HILLARD, duly authorized agent of Energy Fuels Exploration Company, a Colorado corporation, known to me to be the person who executed the within instrument on behalf of the corporation therein named and acknowledged to me that such corporation executed the same.

IN WITNESS WHEREOF, I have hereunto set my hand and official seal.

INDEXED MINES  
INDEXED

PROOFED

MICROFILMED

My Commission Expires: 3-10-82

80-10824

Recorded at Request of Energy Fuels Exploration, Inc.  
MAR 27 '80 - 8:00 AM

in book 620 of Official Records, Page 720  
Records of Mohave County, Arizona

By Joan McCall  
Deputy Recorder  
Joan McCall  
Recorder

BOOK 620 PAGE 720

RECEIVED  
S.L.H. AZ STATE OFFICE  
APR 14 10 30 AM '80  
PHOENIX, ARIZONA



LOCATION NOTICE AND CERTIFICATE

STATE OF Arizona )
COUNTY OF Coconino ) ss.

A MC 101307

The undersigned, Dean G. Roberts, in preparing this Amended Lode Location Notice and Certificate is acting for and in behalf of Energy Fuels Exploration Company, a Colorado corporation, whose address is 1515 Arapahoe Street, Denver, Colorado 80202.

1. Name of Claim. The name of the claim amended by this Notice is Kanab 10, which claim was first located on the 23 day of January, 1980, the original location notice being recorded in the Office of the County Recorder of Mohave County, Arizona, on the 27 day of March, 1980 in Book 620, at Page 721. The original claim has been maintained in accordance with state and federal law.

2. Purpose. This Amended Lode Location Notice and Certificate is made for the purpose of appropriating under the Mining Laws all ground within the boundaries as hereinafter defined, and for the purpose of correcting irregularities, errors or defects, if any, which may have existed or may exist in the original location or the record thereof, and/or any prior amendment or amendments thereof, or the record of the same, and is made without waiver, abandonment or release of any rights acquired or held as to the ground within the boundaries hereinafter defined under or by virtue of said original location or any prior amended location.

3. Size. This claim is hereby amended to be 1500 linear feet in length along the vein or lode containing valuable minerals and 300 linear feet in width on each side of the center line of this claim and is located for all surface rights, privileges, minerals and other rights granted by the existing laws and customs. The general course of this claim is from East to West (general direction).

4. Location Monument. The location monument on which this amended notice is posted is located in Section 19, Township 38N, Range 3W, and is situated within the boundaries of this claim at Corner No. 4 which is the SW corner of this claim. The location monument lies on the West end of this claim and is 1500 feet from the opposite end of this claim.

5. Description. The description of this claim, its boundaries and its locality are as follows:

(a) Location: The claim is located in the NE 1/4, SE 1/4, SW 1/4, NW 1/4, Section 19, Township 38N, Range 3W, Gila & Salt River Base Meridian, unknown Mining District, County of Mohave, and State of Arizona.

(b) Description: The boundary of this claim can be readily traced, viz: Beginning at Corner No. 1 of this claim, common with Corner No. 4 of the Kanab 27 Claim, thence north 300 feet to End Center; thence north 300 feet to Corner No. 2; thence west 1500 feet to Corner No. 3; thence south 300 feet to End Center; thence south 300 feet to Corner No. 4; thence east 1500 feet to Corner No. 1; the place of beginning.

(c) Tie: Corner No. 1 of this claim can be located by proceeding 4100 feet due east and 2400 feet due north from the SW corner (permanent monument/benchmark) of Section 19, Township 38N, Range 3W, of the Gila & Salt River Base Meridian, Mohave County, Arizona.

This Amendment is made this 8 day of July, 1981.

ARIZONA STATE OFFICE
BU. LAND MANAGEMENT
ENERGY FUELS EXPLORATION COMPANY

By Dean G. Roberts
Duly Authorized Agent
AUG 24 1981

STATE OF ARIZONA )
COUNTY OF COCONINO ) ss.


7:45 A.M.
PHOENIX, ARIZONA

This instrument was acknowledged before me this 13 day of July, 1981, by Dean G. Roberts, duly authorized agent of Energy Fuels Exploration Company.

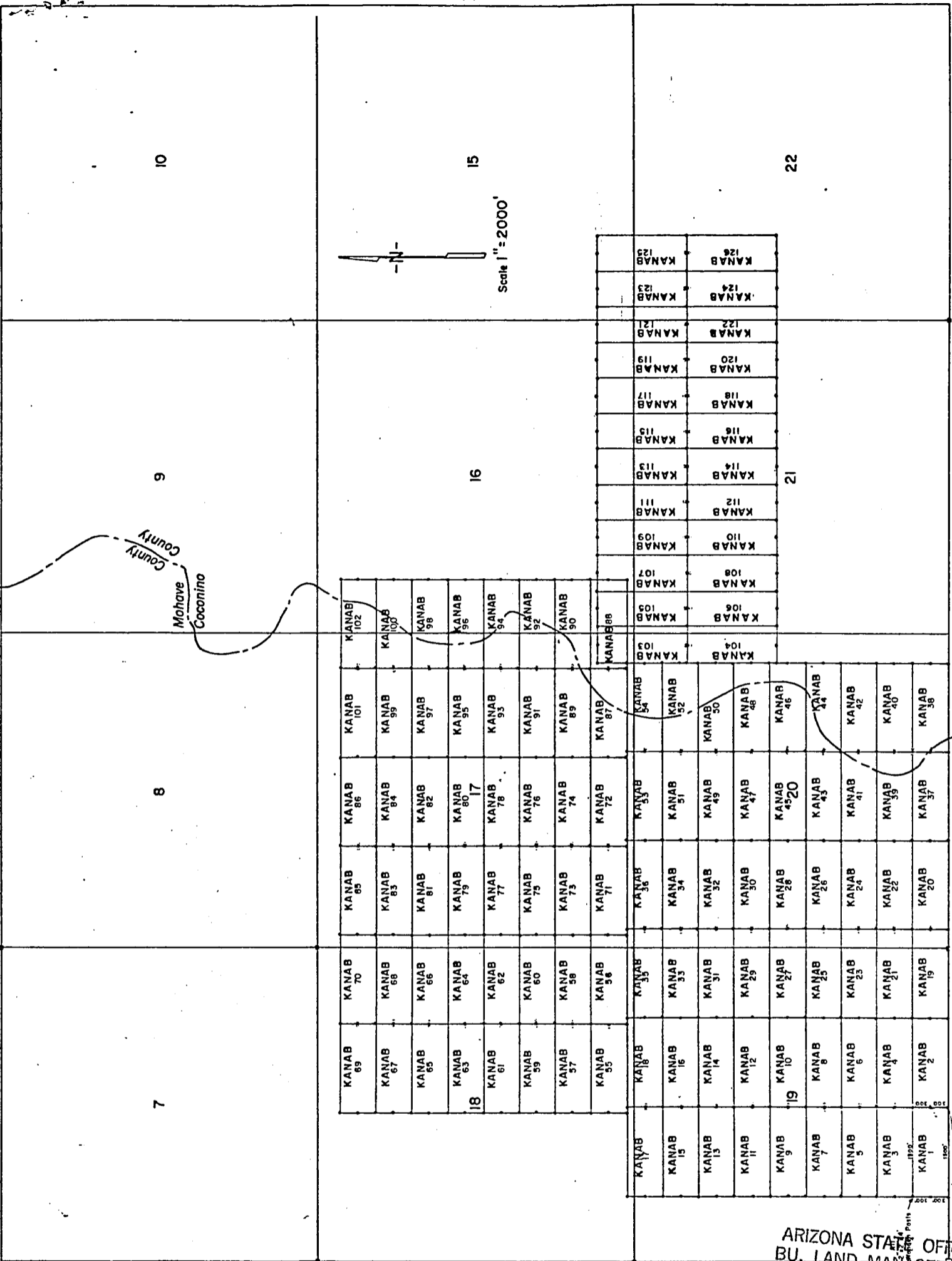
IN WITNESS WHEREOF, I have hereunto set my hand and official seal.

My Commission Expires: Apr. 9, 1985

Notary Public



T. 38 N



LODE LOCATION PLAT  
KANAB CLAIMS  
Mohave & Coconino Cos., Arizona

R. 3 W.

ARIZONA STATE OFFICE  
BU. LAND MANAGEMENT

INDEXED MINES **81-25586** INDEXED **PROOFED** MICROFILMED

FEE NO. \_\_\_\_\_

RECORDED AT REQUEST OF Energy Fuel Exp. Co.

DATE JUL 23 1981 10:00 AM IN BOOK 731 of OFFICIAL RECORDS

PAGE (S) 268-269 RECORDS OF MOHAVE COUNTY, ARIZONA

AUG 24 1981

7:45 A.M.  
PHOENIX, ARIZONA



JOAN McCALL, RECORDER

by D. M. Mascarello

BOOK **731** PAGE **269**

\$ 3.00

RETURN:

LODE LOCATION NOTICE AND CERTIFICATE

STATE OF Colorado )  
City of Denver ) ss.  
COUNTY OF Denver )

The undersigned, P. D. HILLARD, in preparing this Lode Location Notice and Certificate is acting for and in behalf of Energy Fuels Exploration Company, a Colorado corporation, whose address is 1515 Arapahoe Street, Denver, Colorado 80202 (hereinafter called "Energy Fuels").

1. Claim. The KANAB # 10 claim was located by Energy Fuels on this 23 day of JANUARY, 1980, for mining purposes and is 1500 linear feet in length along the vein or lode containing valuable minerals and 300 linear feet in width on each side of the center of this lode or vein and for all surface rights, privileges, minerals and other rights granted by the existing laws and customs. The general course of the vein or lode runs 10 feet WEST (general direction) and 1490 feet in the opposite direction from the discovery point monument on which this notice is posted.

2. Point of Discovery. The point of discovery is located within this claim as follows: Beginning at Corner No. 4 of this claim; then 300 feet along the WEST endline; thence 10 feet in a direction parallel to the side-lines to a point within the perimeter of this claim which is the discovery point.

3. Description. The description of this claim, its boundaries and its situation are as follows:

(a) Course and Location: The general course of this claim is EAST-WEST. The claim is located in the NE 1/4, SE 1/4, Section 19, Township 38 North, Range 3 West, G & SR Principal Meridian, UNKNOWN Mining District, County of MOHAVE, and State of Arizona.

(b) Description: The boundary of this claim can be readily traced, viz: Beginning at Corner No. 1 of this claim, common with Corner No. 4 of the KANAB # 27 Claim, thence NORTH, 300 feet to End Center; thence NORTH, 300 feet to Corner No. 2; thence WEST, 1500 feet to Corner No. 3; thence SOUTH, 300 feet to End Center; thence SOUTH, 300 feet to Corner No. 4; thence EAST, 1500 feet to Corner No. 1; the place of beginning.

(c) Tie: Corner No. 1 of this claim can be located by proceeding 4100 feet due EAST and 2400 feet due NORTH from the SW corner (permanent monument) of Section 19, Township 38 North, Range 3 West, of the G & SR Principal Meridian, MOHAVE County, Arizona.

LOCATOR:

ENERGY FUELS EXPLORATION COMPANY

By P D Hillard  
Duly Authorized Agent

STATE OF Colorado )  
City of Denver ) ss.  
COUNTY OF Denver )

On this 20 day of February, 1980, before me personally appeared P. D. HILLARD, duly authorized agent of Energy Fuels Exploration Company, a Colorado corporation, known to me to be the person who executed the within instrument on behalf of the corporation therein named and acknowledged to me that such corporation executed the same.

IN WITNESS WHEREOF, I have hereunto set my hand and official seal.

PROOFED Jurgena O Jurgena MICROFILMED  
80-19825 Notary Public

My Commission Expires: 3-10-82

RECEIVED  
S.L.M. AZ STATE OFFICE  
APR 14 10 30 AM '80  
PHOENIX, ARIZONA

INDEXED MINES

Recorded at Request of Energy Fuels Exploration  
MAR 27 '80 - 8 00 AM  
in book 620 of Official Records, Page 721  
Records of Mohave County, Arizona  
By Jean McCall  
Deputy Recorder  
Recorder  
BOOK 620 PAGE 721



AMENDED LOCATION NOTICE AND CERTIFICATE

STATE OF Arizona )
COUNTY OF Coconino ) ss.

A MC 101308

The undersigned, Dean G. Roberts, in preparing this Amended Lode Location Notice and Certificate is acting for and in behalf of Energy Fuels Exploration Company, a Colorado corporation, whose address is 1515 Arapahoe Street, Denver, Colorado 80202.

1. Name of Claim. The name of the claim amended by this Notice is Kanab 11, which claim was first located on the 23 day of January, 1980, the original location notice being recorded in the Office of the County Recorder of Mohave County, Arizona, on the 27 day of March, 1980 in Book 620, at Page 722. The original claim has been maintained in accordance with state and federal law.

2. Purpose. This Amended Lode Location Notice and Certificate is made for the purpose of appropriating under the Mining Laws all ground within the boundaries as hereinafter defined, and for the purpose of correcting irregularities, errors or defects, if any, which may have existed or may exist in the original location or the record thereof, and/or any prior amendment or amendments thereof, or the record of the same, and is made without waiver, abandonment or release of any rights acquired or held as to the ground within the boundaries hereinafter defined under or by virtue of said original location or any prior amended location.

3. Size. This claim is hereby amended to be 1500 linear feet in length along the vein or lode containing valuable minerals and 300 linear feet in width on each side of the center line of this claim and is located for all surface rights, privileges, minerals and other rights granted by the existing laws and customs. The general course of this claim is from East to West (general direction).

4. Location Monument. The location monument on which this amended notice is posted is located in Section 19, Township 38N, Range 3W, and is situated within the boundaries of this claim at Corner No. 1 which is the SE corner of this claim. The location monument lies on the east end of this claim and is 1500 feet from the opposite end of this claim.

5. Description. The description of this claim, its boundaries and its locality are as follows:

(a) Location: The claim is located in the NW 1/4, Section 19, Township 38N, Range 3W, Gila & Salt River Base Meridian, unknown Mining District, County of Mohave, and State of Arizona.

(b) Description: The boundary of this claim can be readily traced, viz: Beginning at Corner No. 1 of this claim, common with Corner No. 4 of the Kanab 12 Claim, thence north 300 feet to End Center; thence north 300 feet to Corner No. 2; thence west 1500 feet to Corner No. 3; thence south 300 feet to End Center; thence south 300 feet to Corner No. 4; thence east 1500 feet to Corner No. 1; the place of beginning.

(c) Tie: Corner No. 1 of this claim can be located by proceeding 2600 feet due east and 3000 feet due north from the SW corner (permanent monument/benchmark) of Section 19, Township 38N, Range 3W, of the Gila & Salt River Base Meridian, Mohave County, Arizona.

This Amendment is made this 8 day of July, 1981.

ARIZONA STATE OFFICE BU. LAND MANAGEMENT

ENERGY FUELS EXPLORATION COMPANY AUG 24 1981

By Dean G. Roberts Duly Authorized Agent 7:45 A.M. PHOENIX, ARIZONA

STATE OF Arizona )
COUNTY OF Coconino ) ss.

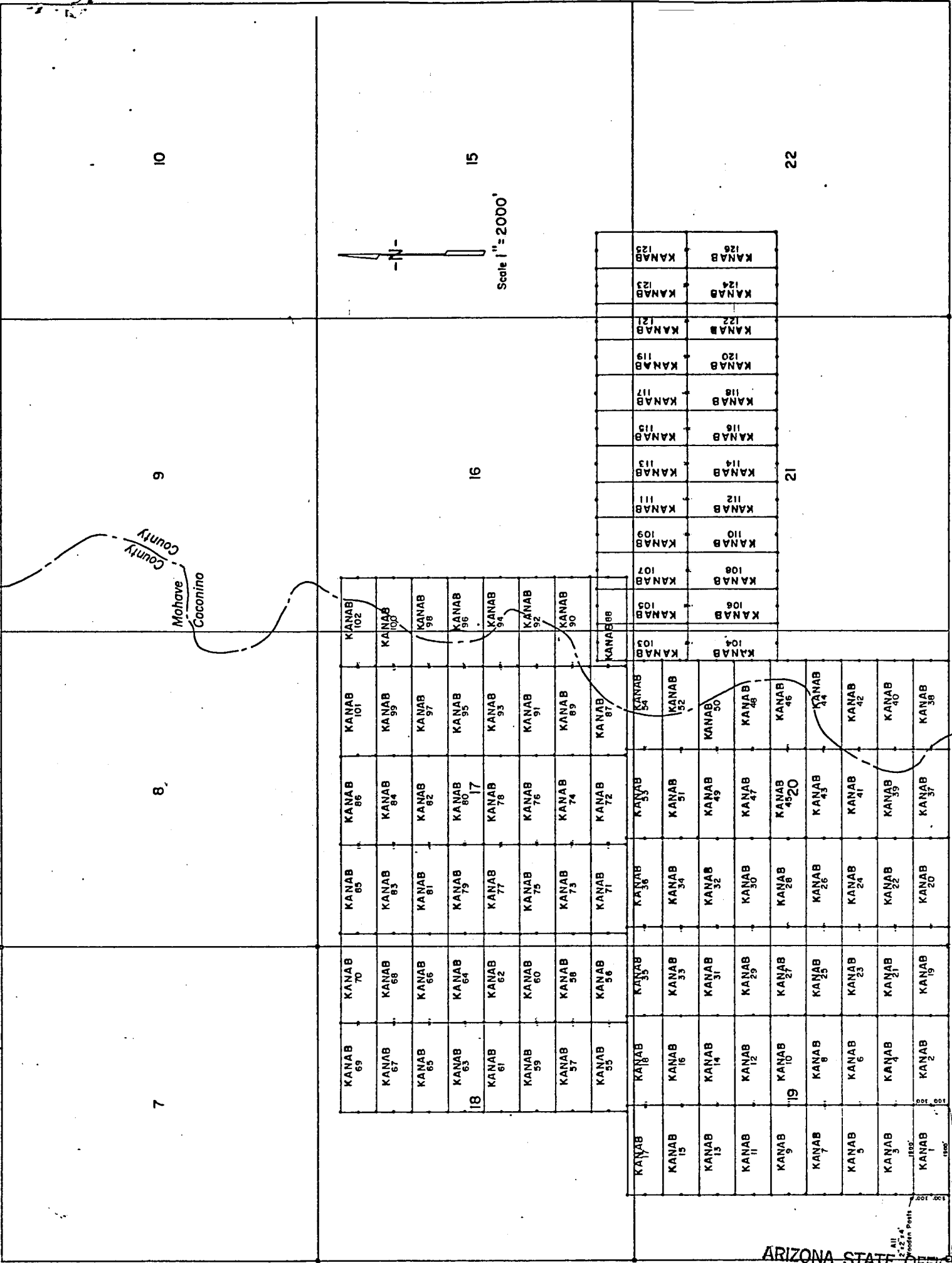
This instrument was acknowledged before me this 13 day of July, 1981 by Dean G. Roberts, duly authorized agent of Energy Fuels Exploration Company.

IN WITNESS WHEREOF, I have hereunto set my hand and official seal.

Notary Public seal and signature area.

My Commission Expires: My Commission Expires Apr. 9, 1985

T. 38 N



LODE LOCATION PLAT  
KANAB CLAIMS  
Mohave & Coconino Cos., Arizona

R.3 W.

SE COR. KANAB No. 1 Claim is 2600' East  
of SW Cor. Sec. 19 - T.38N. - R.3W.

ARIZONA STATE OFFICE  
BU. LAND MANAGEMENT

PROOFED INDEXED MINES  
FEE NO. 81-25587 INDEXED MICROFILMED

AUG 24 1981

RECORDED AT REQUEST OF Energy Fuels Exp. Co.  
DATE JUL 23 1981 10 00 AM IN BOOK 731 of OFFICIAL RECORDS

7:45 A.M.  
PHOENIX, ARIZONA



PAGE (S) 270-271 RECORDS OF MOHAVE COUNTY, ARIZONA

RETURN:

JOAN McCALL, RECORDER

BOOK 731 PAGE 271

by J. M. McCall  
\$ 3.00



LODE LOCATION NOTICE AND CERTIFICATE

STATE OF Colorado )  
City of Denver ) ss.  
COUNTY OF Denver )

The undersigned, P. D. HILLARD, in preparing this Lode Location Notice and Certificate is acting for and in behalf of Energy Fuels Exploration Company, a Colorado corporation, whose address is 1515 Arapahoe Street, Denver, Colorado 80202 (hereinafter called "Energy Fuels").

1. Claim. The KANAB #11 claim was located by Energy Fuels on this 23 day of JANUARY, 1980, for mining purposes and is 1500 linear feet in length along the vein or lode containing valuable minerals and 300 linear feet in width on each side of the center of this lode or vein and for all surface rights, privileges, minerals and other rights granted by the existing laws and customs. The general course of the vein or lode runs 10 feet EAST (general direction) and 1490 feet in the opposite direction from the discovery point monument on which this notice is posted.

2. Point of Discovery. The point of discovery is located within this claim as follows: Beginning at Corner No. 1 of this claim; then 300 feet along the EAST endline; thence 10 feet in a direction parallel to the sidelines to a point within the perimeter of this claim which is the discovery point.

3. Description. The description of this claim, its boundaries and its situation are as follows:

(a) Course and Location: The general course of this claim is EAST-WEST. The claim is located in the NW 1/4, Section 19, Township 38 North, Range 3 West, G&SR Principal Meridian, UNKNOWN Mining District, County of MOHAVE, and State of Arizona.

(b) Description: The boundary of this claim can be readily traced, viz: Beginning at Corner No. 1 of this claim, common with Corner No. 4 of the KANAB #12 Claim, thence NORTH, 300 feet to End Center; thence NORTH, 300 feet to Corner No. 2; thence WEST, 1500 feet to Corner No. 3; thence SOUTH, 300 feet to End Center; thence SOUTH, 300 feet to Corner No. 4; thence EAST, 1500 feet to Corner No. 1; the place of beginning.

(c) Tie: Corner No. 1 of this claim can be located by proceeding 2600 feet due EAST and 3000 feet due NORTH from the SW corner (permanent monument) of Section 19, Township 38 North, Range 3 West, of the G&SR Principal Meridian, MOHAVE County, Arizona.

LOCATOR:

ENERGY FUELS EXPLORATION COMPANY

By [Signature]  
Duly Authorized Agent

STATE OF Colorado )  
City of Denver ) ss.  
COUNTY OF Denver )

On this 20 day of February, 1980, before me personally appeared P. D. HILLARD, duly authorized agent of Energy Fuels Exploration Company, a Colorado corporation, known to me to be the person who executed the within instrument on behalf of the corporation therein named and acknowledged to me that such corporation executed the same.

IN WITNESS WHEREOF, I have hereunto set my hand and official seal.

PROOFED Virginia A. Varga )  
INDEXED Notary Public )  
80-10826

MICROFILMED

My Commission Expires: 3-10-82

INDEXED MINES

Recorded at Request of Energy Fuels Exploration Inc  
MAR 27 '80 - 8 00 AM

in book 620 of Official Records, Page 722  
Records of Mohave County, Arizona

By Jean McCa  
Deputy Recorder  
BOOK 620 PAGE 722  
Recorder 300



RECEIVED  
B.L.M. AZ STATE OFFICE  
APR 14 10 30 AM '80  
PHOENIX, ARIZONA

AMENDED  
LODE LOCATION NOTICE AND CERTIFICATE

STATE OF Arizona )  
 ) ss.  
COUNTY OF Cocconino )

A MC 101309

The undersigned, Dean G. Roberts, in preparing this Amended Lode Location Notice and Certificate is acting for and in behalf of Energy Fuels Exploration Company, a Colorado corporation, whose address is 1515 Arapahoe Street, Denver, Colorado 80202.

1. Name of Claim. The name of the claim amended by this Notice is Kanab 12, which claim was first located on the 23 day of January, 1980, the original location notice being recorded in the Office of the County Recorder of Mohave County, Arizona, on the 27 day of March, 1980 in Book 620, at Page 123. The original claim has been maintained in accordance with state and federal law.

2. Purpose. This Amended Lode Location Notice and Certificate is made for the purpose of appropriating under the Mining Laws all ground within the boundaries as hereinafter defined, and for the purpose of correcting irregularities, errors or defects, if any, which may have existed or may exist in the original location or the record thereof, and/or any prior amendment or amendments thereof, or the record of the same, and is made without waiver, abandonment or release of any rights acquired or held as to the ground within the boundaries hereinafter defined under or by virtue of said original location or any prior amended location.

3. Size. This claim is hereby amended to be 1500 linear feet in length along the vein or lode containing valuable minerals and 300 linear feet in width on each side of the center line of this claim and is located for all surface rights, privileges, minerals and other rights granted by the existing laws and customs. The general course of this claim is from East to West (general direction).

4. Location Monument. The location monument on which this amended notice is posted is located in Section 19, Township 38N, Range 3W, and is situated within the boundaries of this claim at Corner No. 4 which is the SW corner of this claim. The location monument lies on the West end of this claim and is 1500 feet from the opposite end of this claim.

5. Description. The description of this claim, its boundaries and its locality are as follows:

(a) Location: The claim is located in the NE 1/4 & NW 1/4, Section 19, Township 38N, Range 3W, Gila & Salt River Base Meridian, unknown Mining District, County of Mohave, and State of Arizona.

(b) Description: The boundary of this claim can be readily traced, viz: Beginning at Corner No. 1 of this claim, common with Corner No. 4 of the Kanab 29 Claim, thence north, 300 feet to End Center; thence north, 300 feet to Corner No. 2; thence west, 1500 feet to Corner No. 3; thence south, 300 feet to End Center; thence south, 300 feet to Corner No. 4; thence east, 1500 feet to Corner No. 1; the place of beginning.

(c) Tie: Corner No. 1 of this claim can be located by proceeding 4100 feet due east and 3000 feet due north from the SW corner (permanent monument/benchmark) of Section 19, Township 38N, Range 3W, of the Gila & Salt River Base Meridian, Mohave County, Arizona.

This Amendment is made this 8 day of July, 1981.

ARIZONA STATE OFFICE  
BU. LAND MANAGEMENT

ENERGY FUELS EXPLORATION COMPANY AUG 24 1981

By Dean G. Roberts 7:45 A.M.  
Duly Authorized Agent PHOENIX, ARIZONA

STATE OF ARIZONA )  
 ) ss.  
COUNTY OF COCONINO )

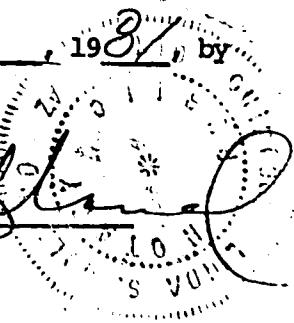
This instrument was acknowledged before me this 13 day of July, 1981, by Dean G. Roberts, duly authorized agent of Energy Fuels Exploration Company.

IN WITNESS WHEREOF, I have hereunto set my hand and official seal.

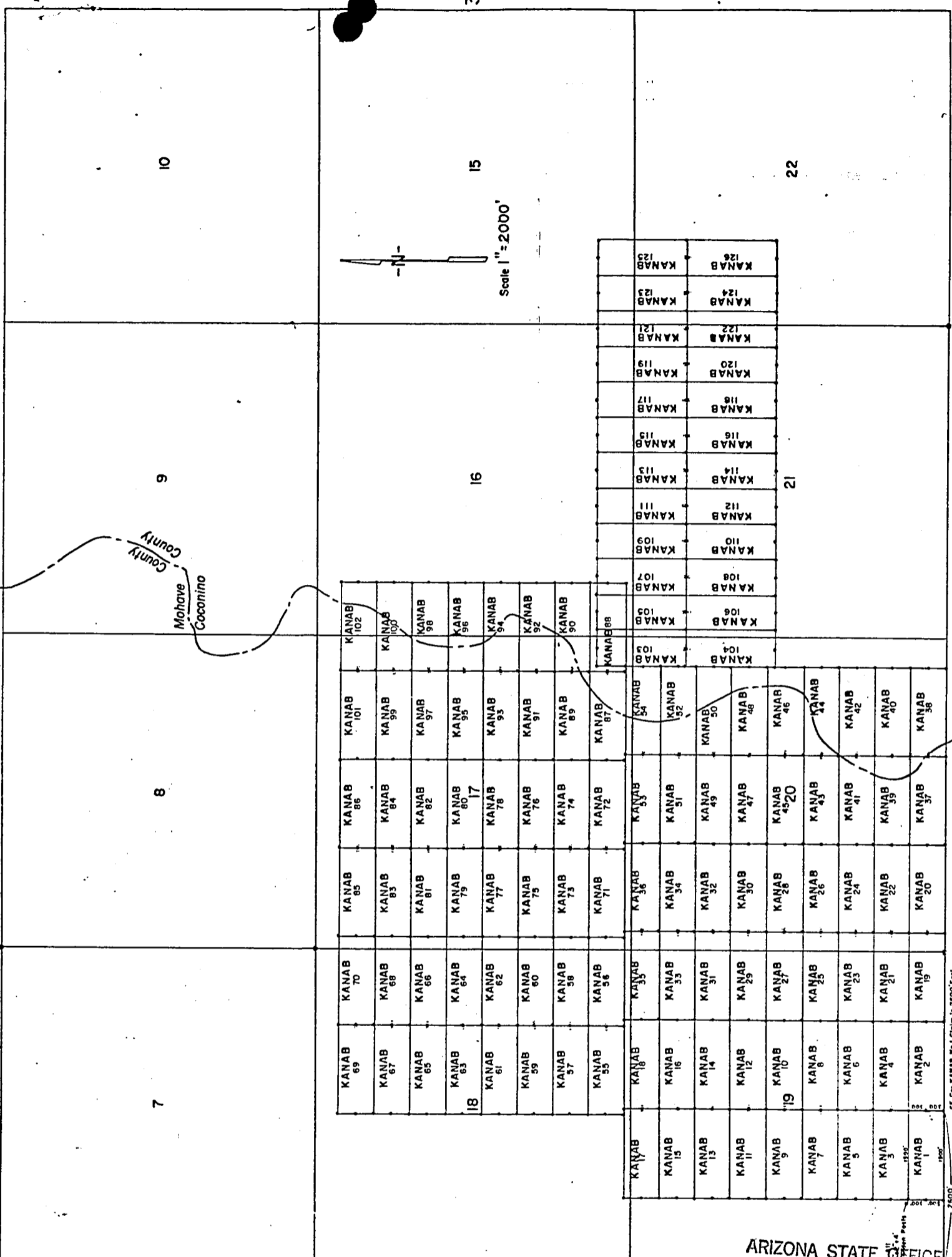
My Commission Expires: Apr. 9, 1985

Dean G. Roberts  
Notary Public

BOOK 731 PAGE 272



T 38 N



LODE LOCATION PLAT  
KANAB CLAIMS  
Mohave & Coconino Cos., Arizona

R.3W.

SE Cor KANAB No 1 Claim is 2000' East of SW Cor. Sec 19-138N-43W

ARIZONA STATE OFFICE  
BU. LAND MANAGEMENT

PROOFED

FEE NO. 81-25588 INDEXED MINES INDEXED MICROFILMED

AUG 24 1981

RECORDED AT REQUEST OF Energy Fuels Exp. Co. 7:45 A.M. PHOENIX, ARIZONA

DATE JUL 23 1981 10:00 AM IN BOOK 731 of OFFICIAL RECORDS.

PAGE (S) 272-273

RECORDS OF MOHAVE COUNTY, ARIZONA



JOAN McCALL, RECORDER

BOOK 731 PAGE 273

A.M. Mascarell  
\$ 3.00

RETURN:

LODE LOCATION NOTICE AND CERTIFICATE

STATE OF Colorado )  
City of Denver )  
COUNTY OF Denver ) ss.

The undersigned, P. D. HILLARD, in preparing this Lode Location Notice and Certificate is acting for and in behalf of Energy Fuels Exploration Company, a Colorado corporation, whose address is 1515 Arapahoe Street, Denver, Colorado 80202 (hereinafter called "Energy Fuels").

1. Claim. The KANAB # 12 claim was located by Energy Fuels on this 23 day of JANUARY, 1980, for mining purposes and is 1500 linear feet in length along the vein or lode containing valuable minerals and 300 linear feet in width on each side of the center of this lode or vein and for all surface rights, privileges, minerals and other rights granted by the existing laws and customs. The general course of the vein or lode runs 10 feet WEST (general direction) and 1490 feet in the opposite direction from the discovery point monument on which this notice is posted.

2. Point of Discovery. The point of discovery is located within this claim as follows: Beginning at Corner No. 4 of this claim; then 300 feet along the WEST endline; thence 10 feet in a direction parallel to the sidelines to a point within the perimeter of this claim which is the discovery point.

3. Description. The description of this claim, its boundaries and its situation are as follows:

(a) Course and Location: The general course of this claim is EAST-WEST. The claim is located in the NE 1/4, Section 19, Township 38 North, Range 3 West, G & S R Principal Meridian, UNKNOWN Mining District, County of MOHAVE, and State of Arizona.

(b) Description: The boundary of this claim can be readily traced, viz: Beginning at Corner No. 1 of this claim, common with Corner No. 4 of the KANAB # 29 Claim, thence NORTH, 300 feet to End Center; thence NORTH, 300 feet to Corner No. 2; thence WEST, 1500 feet to Corner No. 3; thence SOUTH, 300 feet to End Center; thence SOUTH, 300 feet to Corner No. 4; thence EAST, 1500 feet to Corner No. 1; the place of beginning.

(c) Tie: Corner No. 1 of this claim can be located by proceeding 4100 feet due EAST and 3000 feet due NORTH from the SW corner (permanent monument) of Section 19, Township 38 North, Range 3 West, of the G & S R Principal Meridian, MOHAVE County, Arizona.

LOCATOR:


ENERGY FUELS EXPLORATION COMPANY

By P. D. Hillard  
Duly Authorized Agent

STATE OF Colorado )  
City of Denver )  
COUNTY OF Denver ) ss.

On this 20 day of February, 1980, before me personally appeared P. D. HILLARD, duly authorized agent of Energy Fuels Exploration Company, a Colorado corporation, known to me to be the person who executed the within instrument on behalf of the corporation therein named and acknowledged to me that such corporation executed the same.

IN WITNESS WHEREOF, I have hereunto set my hand and official seal.



INDEXED PROOFED 80-10827 Notary Public Virginia A. Vargo MICROFILMED

My Commission Expires: 3-10-82

INDEXED MINES Recorded at Request of Energy Fuels Fueler, Inc  
MAR 27 '80 - 8 00 AM  
in book 620 of Official Records, Page 723  
Records of Mohave County, Arizona  
By Joan McCall Deputy Recorder  
Joan McCall Recorder  
BOOK 620 PAGE 723



REC 101309

AMENDED  
LODE LOCATION NOTICE AND CERTIFICATE

STATE OF Arizona )  
 ) ss.  
COUNTY OF Cocconino )

A MC 101310

The undersigned, Dean G. Roberts, in preparing this Amended Lode Location Notice and Certificate is acting for and in behalf of Energy Fuels Exploration Company, a Colorado corporation, whose address is 1515 Arapahoe Street, Denver, Colorado 80202.

1. Name of Claim. The name of the claim amended by this Notice is Kanab 12, which claim was first located on the 23 day of January, 1980, the original location notice being recorded in the Office of the County Recorder of Mohave County, Arizona, on the 27 day of March, 1980 in Book 620, at Page 724. The original claim has been maintained in accordance with state and federal law.

2. Purpose. This Amended Lode Location Notice and Certificate is made for the purpose of appropriating under the Mining Laws all ground within the boundaries as hereinafter defined, and for the purpose of correcting irregularities, errors or defects, if any, which may have existed or may exist in the original location or the record thereof, and/or any prior amendment or amendments thereof, or the record of the same, and is made without waiver, abandonment or release of any rights acquired or held as to the ground within the boundaries hereinafter defined under or by virtue of said original location or any prior amended location.

3. Size. This claim is hereby amended to be 1500 linear feet in length along the vein or lode containing valuable minerals and 300 linear feet in width on each side of the center line of this claim and is located for all surface rights, privileges, minerals and other rights granted by the existing laws and customs. The general course of this claim is from East to West (general direction).

4. Location Monument. The location monument on which this amended notice is posted is located in Section 19, Township 38N, Range 3W, and is situated within the boundaries of this claim at Corner No. 1 which is the SE corner of this claim. The location monument lies on the east end of this claim and is 1500 feet from the opposite end of this claim.

5. Description. The description of this claim, its boundaries and its locality are as follows:

(a) Location: The claim is located in the NW 1/4, Section 19, Township 38N, Range 3W, Gila & Salt River Base Meridian, unknown Mining District, County of Mohave, and State of Arizona.

(b) Description: The boundary of this claim can be readily traced, viz: Beginning at Corner No. 1 of this claim, common with Corner No. 4 of the Kanab 14 Claim, thence north, 300 feet to End Center; thence north, 300 feet to Corner No. 2; thence west, 1500 feet to Corner No. 3; thence south, 300 feet to End Center; thence south, 300 feet to Corner No. 4; thence east, 1500 feet to Corner No. 1; the place of beginning.

(c) Tie: Corner No. 1 of this claim can be located by proceeding 2600 feet due east and 3600 feet due north from the SW corner (permanent monument/benchmark) of Section 19, Township 38N, Range 3W, of the Gila & Salt River Base Meridian, Mohave County, Arizona.

This Amendment is made this 8 day of July, 1981.

ARIZONA STATE OFFICE  
BU. LAND MANAGEMENT

ENERGY FUELS EXPLORATION COMPANY AUG 24 1981

BY Dean G. Roberts 7:45 A.M.  
Duly Authorized Agent PHOENIX, ARIZONA

STATE OF ARIZONA )  
 ) ss.  
COUNTY OF COCONINO )

This instrument was acknowledged before me this 13 day of July, 1981, by Dean G. Roberts, duly authorized agent of Energy Fuels Exploration Company.

IN WITNESS WHEREOF, I have hereunto set my hand and official seal.

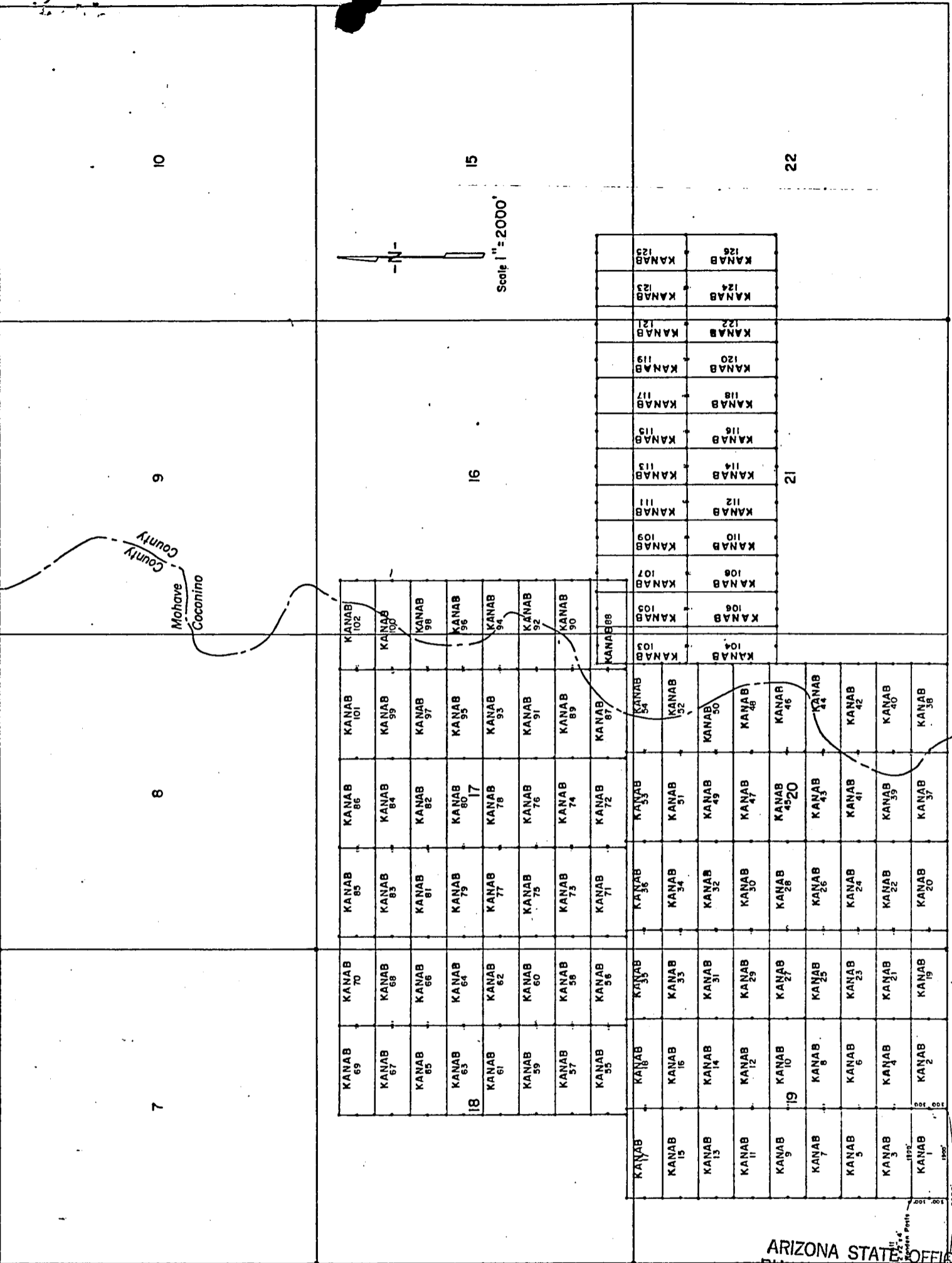
My Commission Expires: My Commission Expires Apr. 9, 1985 Notary Public

BOOK 731 PAGE 274

T. 38 N

LODE LOCATION PLAT  
KANAB CLAIMS  
Mohave & Coconino Cos., Arizona

R. 3 W.



ARIZONA STATE OFFICE  
BU. LAND MANAGEMENT

PROOFED 81-25589 INDEXED MINES MICROFILMED

FEE NO. \_\_\_\_\_ INDEXED

RECORDED AT REQUEST OF Energy Fuels Exp. Co.

DATE JUL 23 1981 10 00 AM IN BOOK 731 of OFFICIAL RECORDS

PAGE (S) 274-275 RECORDS OF MOHAVE COUNTY, ARIZONA

RETURN:

JOAN McCALL, RECORDER

BOOK 731 PAGE 275

by M. Mascarell

\$ 3.00

AUG 24 1981

7:45 A.M.  
PHOENIX, ARIZONA



LODE LOCATION NOTICE AND CERTIFICATE

STATE OF Colorado )  
City of Denver ) ss.  
COUNTY OF Denver )

The undersigned, P. D. HILLARD, in preparing this Lode Location Notice and Certificate is acting for and in behalf of Energy Fuels Exploration Company, a Colorado corporation, whose address is 1515 Arapahoe Street, Denver, Colorado 80202 (hereinafter called "Energy Fuels").

1. Claim. The KANAB # 13 claim was located by Energy Fuels on this 23 day of JANUARY, 1980, for mining purposes and is 1500 linear feet in length along the vein or lode containing valuable minerals and 300 linear feet in width on each side of the center of this lode or vein and for all surface rights, privileges, minerals, and other rights granted by the existing laws and customs. The general course of the vein or lode runs 10 feet EAST (general direction) and 1490 feet in the opposite direction from the discovery point monument on which this notice is posted.

2. Point of Discovery. The point of discovery is located within this claim as follows: Beginning at Corner No. 1 of this claim; then 300 feet along the EAST endline; thence 10 feet in a direction parallel to the side-lines to a point within the perimeter of this claim which is the discovery point.

3. Description. The description of this claim, its boundaries and its situation are as follows:

(a) Course and Location: The general course of this claim is EAST-WEST. The claim is located in the NW 1/4, Section 19, Township 38 North, Range 3 West, G & SR Principal Meridian, UNKNOWN Mining District, County of MOHAVE, and State of Arizona.

(b) Description: The boundary of this claim can be readily traced, viz: Beginning at Corner No. 1 of this claim, common with Corner No. 1 of the KANAB # 14 Claim, thence NORTH, 300 feet to End Center; thence NORTH, 300 feet to Corner No. 2; thence WEST, 1500 feet to Corner No. 3; thence SOUTH, 300 feet to End Center; thence SOUTH, 300 feet to Corner No. 4; thence EAST, 1500 feet to Corner No. 1; the place of beginning.

(c) Tie: Corner No. 1 of this claim can be located by proceeding 2600 feet due EAST and 3600 feet due NORTH from the SW corner (permanent monument) of Section 19, Township 38 North, Range 3 West, of the G & SR Principal Meridian, MOHAVE County, Arizona.

LOCATOR:

ENERGY FUELS EXPLORATION COMPANY

By P. D. Hillard  
Duly Authorized Agent

STATE OF Colorado )  
City of Denver ) ss.  
COUNTY OF Denver )

On this 20 day of February, 1980, before me personally appeared P. D. HILLARD, duly authorized agent of Energy Fuels Exploration Company, a Colorado corporation, known to me to be the person who executed the within instrument on behalf of the corporation therein named and acknowledged to me that such corporation executed the same.

IN WITNESS WHEREOF, I have hereunto set my hand and official seal.

INDEXED PROOFED PROOFED  
Magdalena A. Vargas  
Notary Public

My Commission Expires: 3-10-82

80-10828

INDEXED MINES Recorded at Request of Energy Fuels Exploration  
MAR 27 '80 - 8:00 AM  
in book 620 of Official Records, Page 724  
Records of Mohave County, Arizona  
By Joan McCann  
Deputy Recorder  
Recorder Joan McCann  
300



RECEIVED  
B.L.M. AZ STATE OFFICE  
APR 14 10 30  
PHOENIX, ARIZONA

AMENDED  
LODE LOCATION NOTICE AND CERTIFICATE

STATE OF Arizona )  
 ) ss.  
COUNTY OF Cocconino )

A MC 101311

The undersigned, Dean G. Roberts, in preparing this Amended Lode Location Notice and Certificate is acting for and in behalf of Energy Fuels Exploration Company, a Colorado corporation, whose address is 1515 Arapahoe Street, Denver, Colorado 80202.

1. Name of Claim. The name of the claim amended by this Notice is Kanab 14, which claim was first located on the 23 day of January, 1980, the original location notice being recorded in the Office of the County Recorder of Mohave County, Arizona, on the 27 day of March, 1980 in Book 620, at Page 725. The original claim has been maintained in accordance with state and federal law.

2. Purpose. This Amended Lode Location Notice and Certificate is made for the purpose of appropriating under the Mining Laws all ground within the boundaries as hereinafter defined, and for the purpose of correcting irregularities, errors or defects, if any, which may have existed or may exist in the original location or the record thereof, and/or any prior amendment or amendments thereof, or the record of the same, and is made without waiver, abandonment or release of any rights acquired or held as to the ground within the boundaries hereinafter defined under or by virtue of said original location or any prior amended location.

3. Size. This claim is hereby amended to be 1500 linear feet in length along the vein or lode containing valuable minerals and 300 linear feet in width on each side of the center line of this claim and is located for all surface rights, privileges, minerals and other rights granted by the existing laws and customs. The general course of this claim is from East to West (general direction).

4. Location Monument. The location monument on which this amended notice is posted is located in Section 19, Township 38N, Range 3W, and is situated within the boundaries of this claim at Corner No. 4 which is the SW corner of this claim. The location monument lies on the West end of this claim and is 1500 feet from the opposite end of this claim.

5. Description. The description of this claim, its boundaries and its locality are as follows:

(a) Location: The claim is located in the NE 1/4 & NW 1/4, Section 19, Township 38N, Range 3W, Gila & Salt River Base Meridian, unknown Mining District, County of Mohave, and State of Arizona.

(b) Description: The boundary of this claim can be readily traced, viz: Beginning at Corner No. 1 of this claim, common with Corner No. 4 of the Kanab 31 Claim, thence north, 300 feet to End Center; thence north, 300 feet to Corner No. 2; thence west, 1500 feet to Corner No. 3; thence south, 300 feet to End Center; thence south, 300 feet to Corner No. 4; thence east, 1500 feet to Corner No. 1; the place of beginning.

(c) Tie: Corner No. 1 of this claim can be located by proceeding 4100 feet due east and 3600 feet due north from the SW corner (permanent monument/benchmark) of Section 19, Township 38N, Range 3W, of the Gila & Salt River Base Meridian, Mohave County, Arizona.

This Amendment is made this 8 day of July, 1981.

ARIZONA STATE OFFICE  
BU. LAND MANAGEMENT

ENERGY FUELS EXPLORATION COMPANY AUG 24 1981

BY Dean G. Roberts 7:45 A.M.  
Duly Authorized Agent PHOENIX, ARIZONA

STATE OF ARIZONA )  
 ) ss.  
COUNTY OF COCONINO )

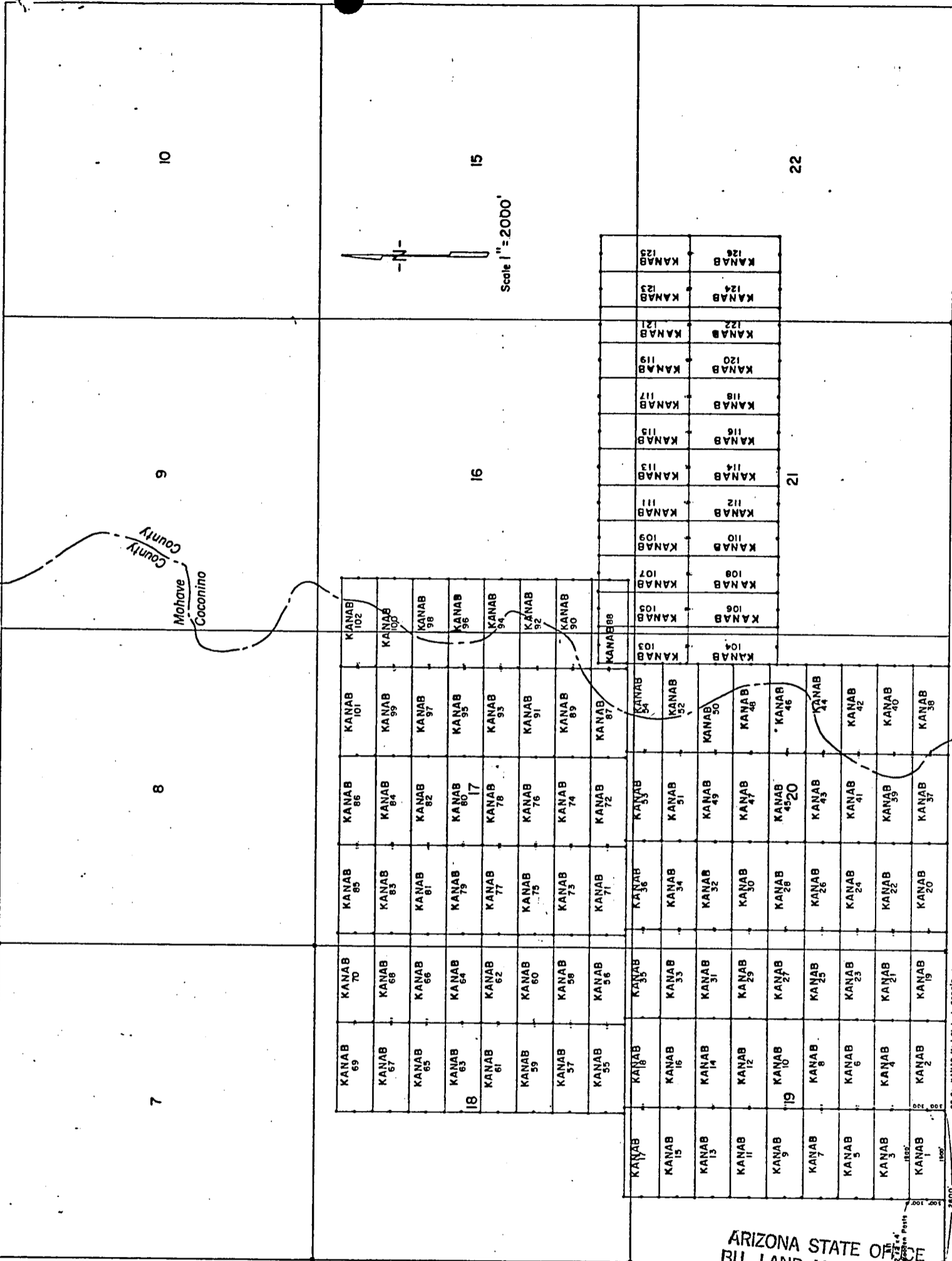
This instrument was acknowledged before me this 13 day of July, 1981, by Dean G. Roberts, duly authorized agent of Energy Fuels Exploration Company.

IN WITNESS WHEREOF, I have hereunto set my hand and official seal.

Wanda S. [Signature]  
Notary Public



T. 38 N



LODE LOCATION PLAT  
 KANAB CLAIMS  
 Mohave & Coconino Cos., Arizona

R. 3 W.

ARIZONA STATE OFFICE  
 BULL. LAND MANAGEMENT

FEE NO. 81-25590 INDEXED MINES INDEXED  
 PROOFED MICROFILMED  
 RECORDED AT REQUEST OF Energy Fuels Exp. Co.  
 DATE JUL 23 1981 10 00 AM IN BOOK 731 of OFFICIAL RECORD  
 PAGE (S) 276-277 RECORDS OF MOHAVE COUNTY, ARIZONA.

AUG 24 1981

7:45 A.M.  
 PHOENIX, ARIZONA



JOAN McCALL, RECORDER

by J. M. Mascarelo

BOOK 731 PAGE 277

\$ 3.00

RETURN:

LODE LOCATION NOTICE AND CERTIFICATE

STATE OF Colorado )  
City of Denver ) ss.  
COUNTY OF Denver )

The undersigned, P. D. HILLARD, in preparing this Lode Location Notice and Certificate is acting for and in behalf of Energy Fuels Exploration Company, a Colorado corporation, whose address is 1515 Arapahoe Street, Denver, Colorado 80202 (hereinafter called "Energy Fuels").

1. Claim. The KANAB # 14 claim was located by Energy Fuels on this 23 day of JANUARY, 1980, for mining purposes and is 1500 linear feet in length along the vein or lode containing valuable minerals and 300 linear feet in width on each side of the center of this lode or vein and for all surface rights, privileges, minerals and other rights granted by the existing laws and customs. The general course of the vein or lode runs 10 feet WEST (general direction) and 1490 feet in the opposite direction from the discovery point monument on which this notice is posted.

2. Point of Discovery. The point of discovery is located within this claim as follows: Beginning at Corner No. 4 of this claim; then 300 feet along the WEST endline; thence 10 feet in a direction parallel to the side-lines to a point within the perimeter of this claim which is the discovery point.

3. Description. The description of this claim, its boundaries and its situation are as follows:

(a) Course and Location: The general course of this claim is EAST-WEST. The claim is located in the NE 1/4, Section 19, Township 38 North, Range 3 West, G & SR Principal Meridian, UNKNOWN Mining District, County of MOHAVE, and State of Arizona.

(b) Description: The boundary of this claim can be readily traced, viz: Beginning at Corner No. 1 of this claim, common with Corner No. 4 of the KANAB # 31 Claim, thence NORTH, 300 feet to End Center; thence NORTH, 300 feet to Corner No. 2; thence WEST, 1500 feet to Corner No. 3; thence SOUTH, 300 feet to End Center; thence SOUTH, 300 feet to Corner No. 4; thence EAST, 1500 feet to Corner No. 1; the place of beginning.

(c) Tie: Corner No. 1 of this claim can be located by proceeding 4100 feet due EAST and 3600 feet due NORTH from the SW corner (permanent monument) of Section 19, Township 38 North, Range 3 West, of the G & SR Principal Meridian, MOHAVE County, Arizona.

LOCATOR:

ENERGY FUELS EXPLORATION COMPANY

By P. D. Hillard  
Duly Authorized Agent

STATE OF Colorado )  
City of Denver ) ss.  
COUNTY OF Denver )

On this 20 day of February, 1980, before me personally appeared P. D. HILLARD, duly authorized agent of Energy Fuels Exploration Company, a Colorado corporation, known to me to be the person who executed the within instrument on behalf of the corporation therein named and acknowledged to me that such corporation executed the same.

IN WITNESS WHEREOF, I have hereunto set my hand and official seal.

INDEXED MINES Virginia A. Dargatzis  
80-10829 Notary Public

PROOFED  
MICROFILMED

INDEXED Recorded at Request of Energy Fuels Nuclear Inc.  
MAR 27 '80 - 8:40 AM  
in book 620 of Official Records, Page 725  
Records of Mohave County, Arizona  
By Jean McCall Deputy Recorder  
BOOK 620 PAGE 725 Recorder



RECEIVED  
B.L.M. AZ STATE OFFICE  
APR 14 10 30 AM '80  
PHOENIX, ARIZONA

My Commission Expires: 3-10-82

AMENDED  
LODE LOCATION NOTICE AND CERTIFICATE

STATE OF Arizona )  
 ) ss.  
COUNTY OF Cocconino )

A MC 101312

The undersigned, Dean G. Roberts, in preparing this Amended Lode Location Notice and Certificate is acting for and in behalf of Energy Fuels Exploration Company, a Colorado corporation, whose address is 1515 Arapahoe Street, Denver, Colorado 80202.

1. Name of Claim. The name of the claim amended by this Notice is Kanab 15, which claim was first located on the 23 day of January, 1980, the original location notice being recorded in the Office of the County Recorder of Mohave County, Arizona, on the 27 day of March, 1980 in Book 620, at Page 126. The original claim has been maintained in accordance with state and federal law.

2. Purpose. This Amended Lode Location Notice and Certificate is made for the purpose of appropriating under the Mining Laws all ground within the boundaries as hereinafter defined, and for the purpose of correcting irregularities, errors or defects, if any, which may have existed or may exist in the original location or the record thereof, and/or any prior amendment or amendments thereof, or the record of the same, and is made without waiver, abandonment or release of any rights acquired or held as to the ground within the boundaries hereinafter defined under or by virtue of said original location or any prior amended location.

3. Size. This claim is hereby amended to be 1500 linear feet in length along the vein or lode containing valuable minerals and 300 linear feet in width on each side of the center line of this claim and is located for all surface rights, privileges, minerals and other rights granted by the existing laws and customs. The general course of this claim is from East to West (general direction).

4. Location Monument. The location monument on which this amended notice is posted is located in Section 19, Township 38N, Range 3W, and is situated within the boundaries of this claim at Corner No. 1 which is the SE corner of this claim. The location monument lies on the east end of this claim and is 1500 feet from the opposite end of this claim.

5. Description. The description of this claim, its boundaries and its locality are as follows:

(a) Location: The claim is located in the NW 1/4, Section 19, Township 38N, Range 3W, Gila & Salt River Base Meridian, unknown Mining District, County of Mohave, and State of Arizona.

(b) Description: The boundary of this claim can be readily traced, viz: Beginning at Corner No. 1 of this claim, common with Corner No. 4 of the Kanab 16 Claim, thence north, 300 feet to End Center; thence north, 300 feet to Corner No. 2; thence west, 1500 feet to Corner No. 3; thence south, 300 feet to End Center; thence south, 300 feet to Corner No. 4; thence east, 1500 feet to Corner No. 1; the place of beginning.

(c) Tie: Corner No. 1 of this claim can be located by proceeding 2600 feet due east and 4200 feet due north from the SW corner (permanent monument/benchmark) of Section 19, Township 38N, Range 3W, of the Gila & Salt River Base Meridian, Mohave County, Arizona.

This Amendment is made this 8 day of July, 1981.

ARIZONA STATE OFFICE  
BU. LAND MANAGEMENT

ENERGY FUELS EXPLORATION COMPANY

By Dean G. Roberts  
Duly Authorized Agent

AUG 24 1981

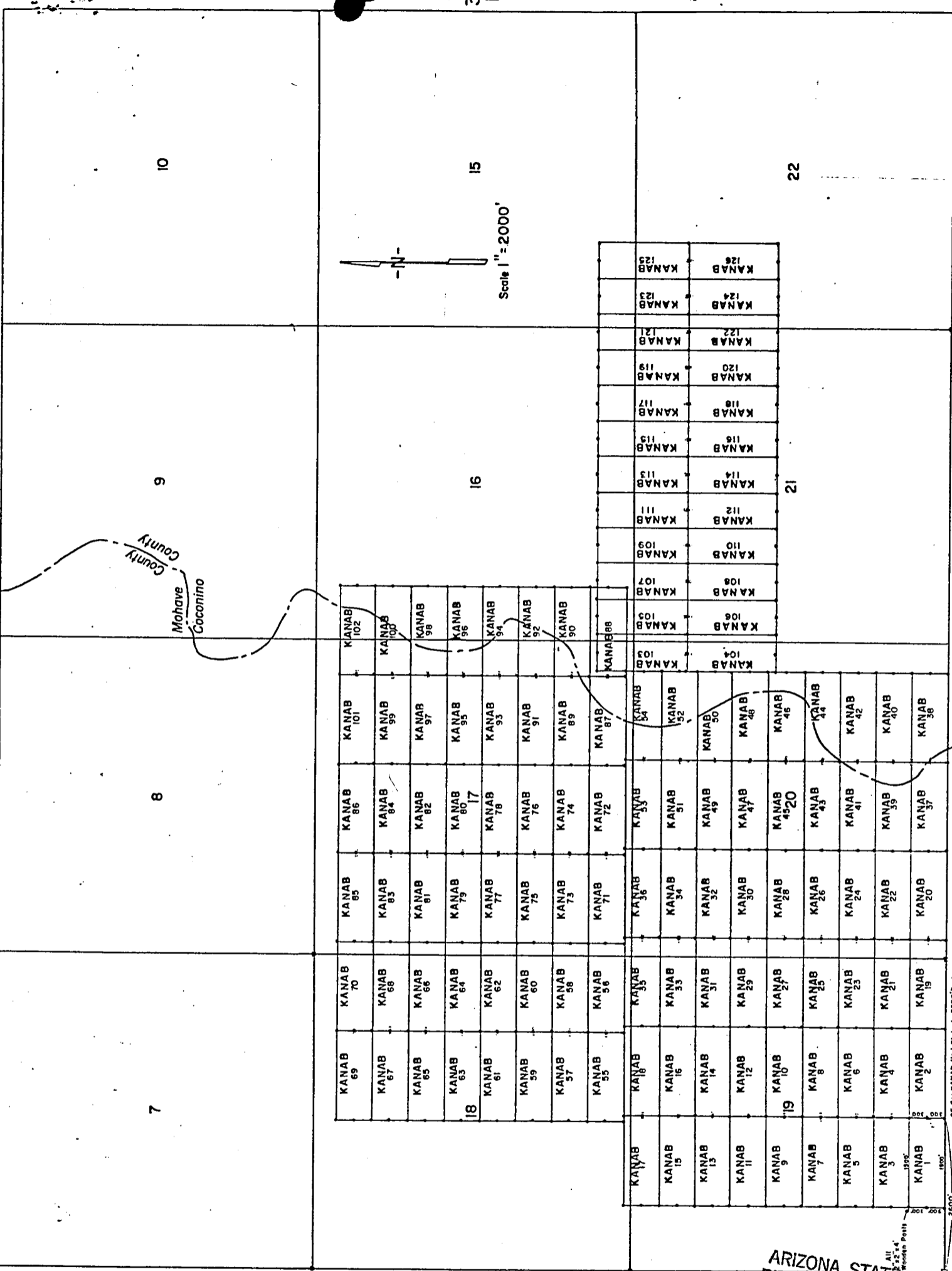
7:45 A.M.  
PHOENIX, ARIZONA

STATE OF ARIZONA )  
 ) ss.  
COUNTY OF COCONINO )

This instrument was acknowledged before me this 13 day of July, 1981, by Dean G. Roberts, duly authorized agent of Energy Fuels Exploration Company.

IN WITNESS WHEREOF, I have hereunto set my hand and official seal.

Linda S. [Signature]  
Notary Public



FEE NO. **81-25591**

INDEXED MINES  
**INDEXED PROOFED MICROFILMED**

**AUG 24 1981**

RECORDED AT REQUEST OF Energy Fuels Exp. Co.

7:45 A.M.  
PHOENIX, ARIZONA

DATE JUL 23 1981 10:00 AM

IN BOOK 731

of OFFICIAL RECORDS

PAGE (S) 278-279

RECORDS OF MOHAVE COUNTY, ARIZONA



RETURN:

BOOK **731** PAGE **279**

JOAN McCALL, RECORDER

by J.M. Mascarelli

\$ 3.00

SE COR. KANAB W. 1/4 CH. 14, 2400' E. 1/4  
OF SW COR. SEC. 19 - T38N - R3W

LODE LOCATION NOTICE AND CERTIFICATE

STATE OF Colorado )  
City of Denver ) ss.  
COUNTY OF Denver )

The undersigned, P. D. HILLARD, in preparing this Lode Location Notice and Certificate is acting for and in behalf of Energy Fuels Exploration Company, a Colorado corporation, whose address is 1515 Arapahoe Street, Denver, Colorado 80202 (hereinafter called "Energy Fuels").

1. Claim. The KANAB # 15 claim was located by Energy Fuels on this 23 day of JANUARY, 1980, for mining purposes and is 1500 linear feet in length along the vein or lode containing valuable minerals and 300 linear feet in width on each side of the center of this lode or vein and for all surface rights, privileges, minerals and other rights granted by the existing laws and customs. The general course of the vein or lode runs 10 feet EAST (general direction) and 1490 feet in the opposite direction from the discovery point monument on which this notice is posted.

2. Point of Discovery. The point of discovery is located within this claim as follows: Beginning at Corner No. 1 of this claim; then 300 feet along the EAST endline; thence 10 feet in a direction parallel to the sidelines to a point within the perimeter of this claim which is the discovery point.

3. Description. The description of this claim, its boundaries and its situation are as follows:

(a) Course and Location: The general course of this claim is EAST-WEST. The claim is located in the NW 1/4, Section 19, Township 38 North, Range 3 West, G & SR Principal Meridian, UNKNOWN Mining District, County of MOHAVE, and State of Arizona.

(b) Description: The boundary of this claim can be readily traced, viz: Beginning at Corner No. 1 of this claim, common with Corner No. 4 of the KANAB # 16 Claim, thence NORTH, 300 feet to End Center; thence NORTH, 300 feet to Corner No. 2; thence WEST, 1500 feet to Corner No. 3; thence SOUTH, 300 feet to End Center; thence SOUTH, 300 feet to Corner No. 4; thence EAST, 1500 feet to Corner No. 1; the place of beginning.

(c) Tie: Corner No. 1 of this claim can be located by proceeding 2600 feet due EAST and 4200 feet due NORTH from the SW corner (permanent monument) of Section 19, Township 38 North, Range 3 West, of the G & SR Principal Meridian, MOHAVE County, Arizona.

LOCATOR:

ENERGY FUELS EXPLORATION COMPANY

BY P. D. Hillard  
Duly Authorized Agent

STATE OF Colorado )  
City of Denver ) ss.  
COUNTY OF Denver )

On this 20 day of February, 1980, before me personally appeared P. D. HILLARD, duly authorized agent of Energy Fuels Exploration Company, a Colorado corporation, known to me to be the person who executed the within instrument on behalf of the corporation therein named and acknowledged to me that such corporation executed the same.

IN WITNESS WHEREOF, I have hereunto set my hand and official seal.

My Commission Expires: 3-10-82

INDEXED MINES

INDEXED

80-10830

Yugenia A. Durgo  
Notary Public

PROOFED

MICROFILMED

Recorded at Request of Energy Fuels Nuclear Inc.  
MAR 27 '80 8 00 AM

in book 620 of Official Records, Page 726  
Records of Mohave County, Arizona

By Jean McCall  
Recorder

BOOK 620 PAGE 726



RECEIVED  
9.1.1. AZ STATE  
APR 14 10 30  
PHOENIX, ARIZONA

AMENDED

LOCATION NOTICE AND CERTIFICATE

STATE OF Arizona )
COUNTY OF Cocouino ) ss.

A MC 101313

The undersigned, Dean G. Roberts, in preparing this Amended Lode Location Notice and Certificate is acting for and in behalf of Energy Fuels Exploration Company, a Colorado corporation, whose address is 1515 Arapahoe Street, Denver, Colorado 80202.

1. Name of Claim. The name of the claim amended by this Notice is Kanab 16, which claim was first located on the 23 day of January, 1980, the original location notice being recorded in the Office of the County Recorder of Mohave County, Arizona, on the 27 day of March, 1980 in Book 620, at Page 727. The original claim has been maintained in accordance with state and federal law.

2. Purpose. This Amended Lode Location Notice and Certificate is made for the purpose of appropriating under the Mining Laws all ground within the boundaries as hereinafter defined, and for the purpose of correcting irregularities, errors or defects, if any, which may have existed or may exist in the original location or the record thereof, and/or any prior amendment or amendments thereof, or the record of the same, and is made without waiver, abandonment or release of any rights acquired or held as to the ground within the boundaries hereinafter defined under or by virtue of said original location or any prior amended location.

3. Size. This claim is hereby amended to be 1500 linear feet in length along the vein or lode containing valuable minerals and 300 linear feet in width on each side of the center line of this claim and is located for all surface rights, privileges, minerals and other rights granted by the existing laws and customs. The general course of this claim is from East to West (general direction).

4. Location Monument. The location monument on which this amended notice is posted is located in Section 19, Township 38N, Range 3W, and is situated within the boundaries of this claim at Corner No. 4 which is the SW corner of this claim. The location monument lies on the West end of this claim and is 1500 feet from the opposite end of this claim.

5. Description. The description of this claim, its boundaries and its locality are as follows:

(a) Location: The claim is located in the NE 1/4 & NW 1/4, Section 19, Township 38N, Range 3W, Gila & Salt River Base Meridian, unknown Mining District, County of Mohave, and State of Arizona.

(b) Description: The boundary of this claim can be readily traced, viz: Beginning at Corner No. 1 of this claim, common with Corner No. 4 of the Kanab 33 Claim, thence north 300 feet to End Center; thence north 300 feet to Corner No. 2; thence west 1500 feet to Corner No. 3; thence south 300 feet to End Center; thence south 300 feet to Corner No. 4; thence east 1500 feet to Corner No. 1; the place of beginning.

(c) Tie: Corner No. 1 of this claim can be located by proceeding 4100 feet due east and 4200 feet due north from the SW corner (permanent monument/benchmark) of Section 19, Township 38N, Range 3W, of the Gila & Salt River Base Meridian, Mohave County, Arizona.

This Amendment is made this 8 day of July, 1981.

ARIZONA STATE OFFICE
BU. LAND MANAGEMENT
ENERGY FUELS EXPLORATION COMPANY

BY Dean G. Roberts
Duly Authorized Agent

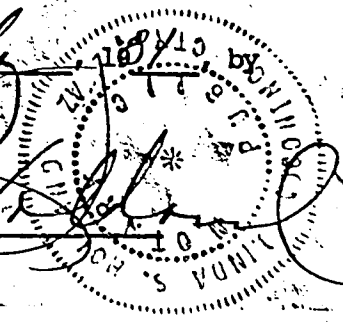
AUG 24 1981

STATE OF ARIZONA )
COUNTY OF COCONINO ) ss.

7:45 A.M.
PHOENIX, ARIZONA

This instrument was acknowledged before me this 13 day of July, 1981 by Dean G. Roberts, duly authorized agent of Energy Fuels Exploration Company.

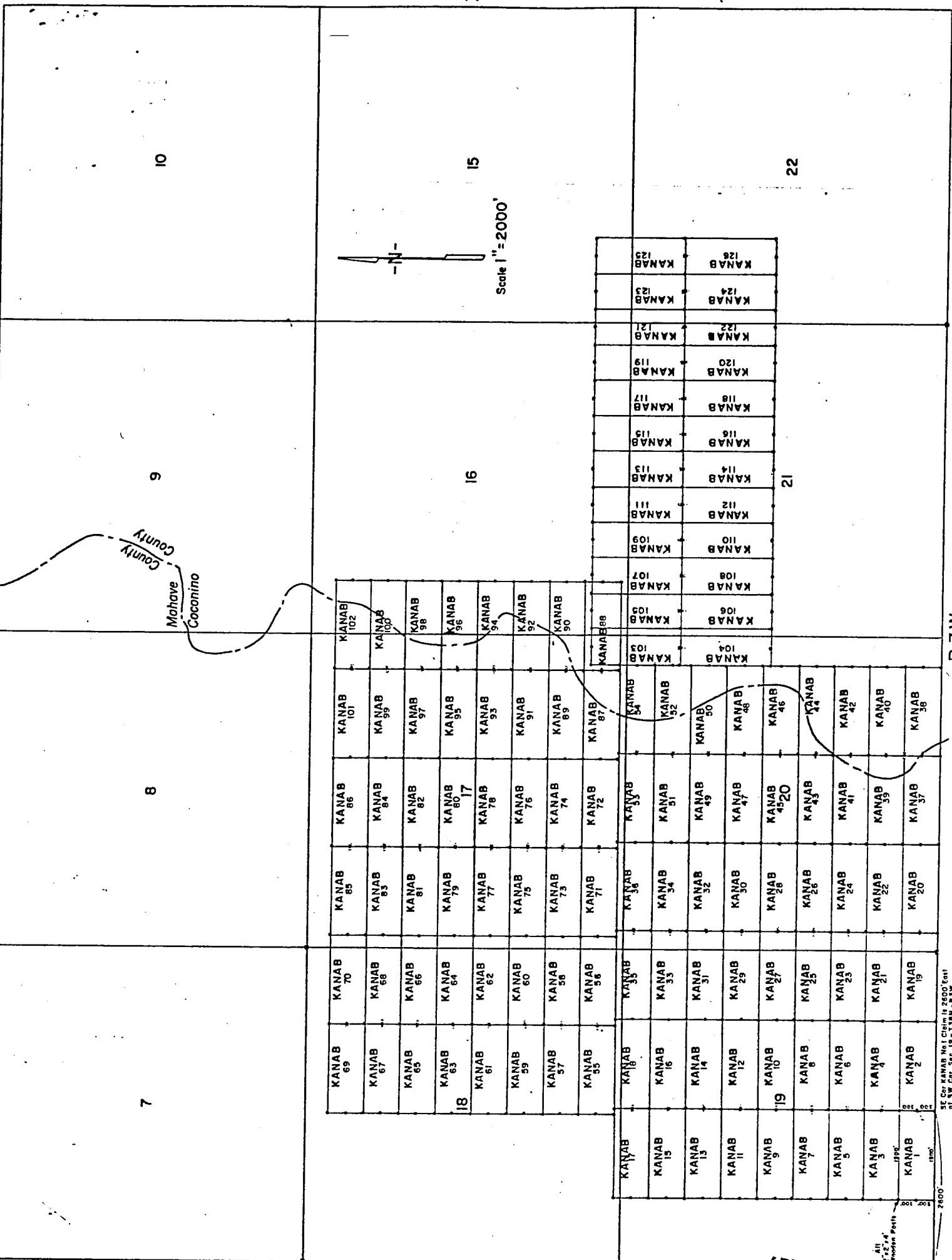
IN WITNESS WHEREOF, I have hereunto set my hand and official seal.



My Commission Expires: My Commission Expires Apr. 9, 1985

Notary Public
BOOK 731 PAGE 280

T 38 N



LODE LOCATION PLAT  
KANAB CLAIMS  
Mohave & Cocconino Cos., Arizona

R.3W.

SE 1/4 KANAB 101 Claim is 2800' East of SW Cor. Sec. 19 - T38N - R3W

PROOFED

FEE NO. 81-25592 INDEXED MINES INDEXED MICROFILMED

ARIZONA STATE OFFICE  
BU. LAND MANAGEMENT

AUG 24 1981

RECORDED AT REQUEST OF Energy Fuels Exp. Co.

7:45 A.M.

DATE JUL 23 1981 10 00 AM IN BOOK 731

PHOENIX, ARIZONA  
of OFFICIAL RECORDS

PAGE (S) 280-281

RECORDS OF MOHAVE COUNTY, ARIZONA



RETURN:

JOAN McCALL, RECORDER

BOOK 731 PAGE 281

by J.M. Mascarello

\$ 3.00

LODE LOCATION NOTICE AND CERTIFICATE

STATE OF Colorado )  
City of Denver ) ss.  
COUNTY OF Denver )

The undersigned, P. D. HILLARD, in preparing this Lode Location Notice and Certificate is acting for and in behalf of Energy Fuels Exploration Company, a Colorado corporation, whose address is 1515 Arapahoe Street, Denver, Colorado 80202 (hereinafter called "Energy Fuels").

1. Claim. The KANAB #16 claim was located by Energy Fuels on this 23 day of JANUARY, 1980, for mining purposes and is 1500 linear feet in length along the vein or lode containing valuable minerals and 300 linear feet in width on each side of the center of this lode or vein and for all surface rights, privileges, minerals and other rights granted by the existing laws and customs. The general course of the vein or lode runs 10 feet WEST (general direction) and 1490 feet in the opposite direction from the discovery point monument on which this notice is posted.

2. Point of Discovery. The point of discovery is located within this claim as follows: Beginning at Corner No. 4 of this claim; then 300 feet along the WEST endline; thence 10 feet in a direction parallel to the side-lines to a point within the perimeter of this claim which is the discovery point.

3. Description. The description of this claim, its boundaries and its situation are as follows:

(a) Course and Location: The general course of this claim is EAST-WEST. The claim is located in the NE1/4, Section 19, Township 38 North, Range 3 West, G & SR Principal Meridian, UNKNOWN Mining District, County of MOHAVE, and State of Arizona.

(b) Description: The boundary of this claim can be readily traced, viz: Beginning at Corner No. 1 of this claim, common with Corner No. 4 of the KANAB #33 Claim, thence NORTH, 300 feet to End Center; thence NORTH, 300 feet to Corner No. 2; thence WEST, 1500 feet to Corner No. 3; thence SOUTH, 300 feet to End Center; thence SOUTH, 300 feet to Corner No. 4; thence EAST, 1500 feet to Corner No. 1; the place of beginning.

(c) Tie: Corner No. 1 of this claim can be located by proceeding 4100 feet due EAST and 4200 feet due NORTH from the SW corner (permanent monument) of Section 19, Township 38 North, Range 3 West, of the G & SR Principal Meridian, MOHAVE County, Arizona.

LOCATOR:

ENERGY FUELS EXPLORATION COMPANY

By P.D. Hillard  
Duly Authorized Agent

STATE OF Colorado )  
City of Denver ) ss.  
COUNTY OF Denver )

On this 20 day of February, 1980, before me personally appeared P. D. HILLARD, duly authorized agent of Energy Fuels Exploration Company, a Colorado corporation, known to me to be the person who executed the within instrument on behalf of the corporation therein named and acknowledged to me that such corporation executed the same.

IN WITNESS WHEREOF, I have hereunto set my hand and official seal.

MICROFILMED  
PROOFED

My Commission Expires: 3-10-82

INDEXED

Notary Public

80-10831

INDEXED MINER Recorded at Request of Energy Fuels Nuclear Inc

MAR 27 '80 - 8:00 AM

in book 620 of Official Records, Page 727

Records of Mohave County, Arizona

By [Signature] Joan McCall  
Deputy Recorder Recorder

BOOK 620 PAGE 727



RECEIVED  
B.L.M. AZ STATE OFFICE  
APR 14 10 30 AM '80  
PHOENIX, ARIZONA

REC 101813



AMENDED

LODE LOCATION NOTICE AND CERTIFICATE

STATE OF Arizona )  
 ) ss.  
COUNTY OF Cocconino )

A MC 101314

The undersigned, Dean G. Roberts, in preparing this Amended Lode Location Notice and Certificate is acting for and in behalf of Energy Fuels Exploration Company, a Colorado corporation, whose address is 1515 Arapahoe Street, Denver, Colorado 80202.

1. Name of Claim. The name of the claim amended by this Notice is Kanab 17, which claim was first located on the 23 day of January, 1980, the original location notice being recorded in the Office of the County Recorder of Mohave County, Arizona, on the 27 day of March, 1980 in Book 620, at Page 728. The original claim has been maintained in accordance with state and federal law.

2. Purpose. This Amended Lode Location Notice and Certificate is made for the purpose of appropriating under the Mining Laws all ground within the boundaries as hereinafter defined, and for the purpose of correcting irregularities, errors or defects, if any, which may have existed or may exist in the original location or the record thereof, and/or any prior amendment or amendments thereof, or the record of the same, and is made without waiver, abandonment or release of any rights acquired or held as to the ground within the boundaries hereinafter defined under or by virtue of said original location or any prior amended location.

3. Size. This claim is hereby amended to be 1500 linear feet in length along the vein or lode containing valuable minerals and 300 linear feet in width on each side of the center line of this claim and is located for all surface rights, privileges, minerals and other rights granted by the existing laws and customs. The general course of this claim is from East to West (general direction).

4. Location Monument. The location monument on which this amended notice is posted is located in Section 19, Township 38N, Range 3W, and is situated within the boundaries of this claim at Corner No. 1 which is the SE corner of this claim. The location monument lies on the east end of this claim and is 1500 feet from the opposite end of this claim.

5. Description. The description of this claim, its boundaries and its locality are as follows:

(a) Location: The claim is located in the SW 1/4 Sec. 18 & NW 1/4, Section 19, Township 38N, Range 3W, Gila & Salt River Base Meridian, unknown Mining District, County of Mohave, and State of Arizona.

(b) Description: The boundary of this claim can be readily traced, viz: Beginning at Corner No. 1 of this claim, common with Corner No. 4 of the Kanab 18 Claim, thence north, 300 feet to End Center; thence north, 300 feet to Corner No. 2; thence west, 1500 feet to Corner No. 3; thence south, 300 feet to End Center; thence south, 300 feet to Corner No. 4; thence east, 1500 feet to Corner No. 1; the place of beginning.

(c) Tie: Corner No. 1 of this claim can be located by proceeding 2600 feet due east and 4800 feet due north from the SW corner (permanent monument/benchmark) of Section 19, Township 38N, Range 3W, of the Gila & Salt River Base Meridian, Mohave County, Arizona.

This Amendment is made this 8 day of July, 1981.

ARIZONA STATE OFFICE  
BU. LAND MANAGEMENT

ENERGY FUELS EXPLORATION COMPANY

AUG 24 1981

BY Dean G. Roberts  
Duly Authorized Agent

7:45 A.M.  
PHOENIX, ARIZONA

STATE OF ARIZONA )  
 ) ss.  
COUNTY OF COCONINO )

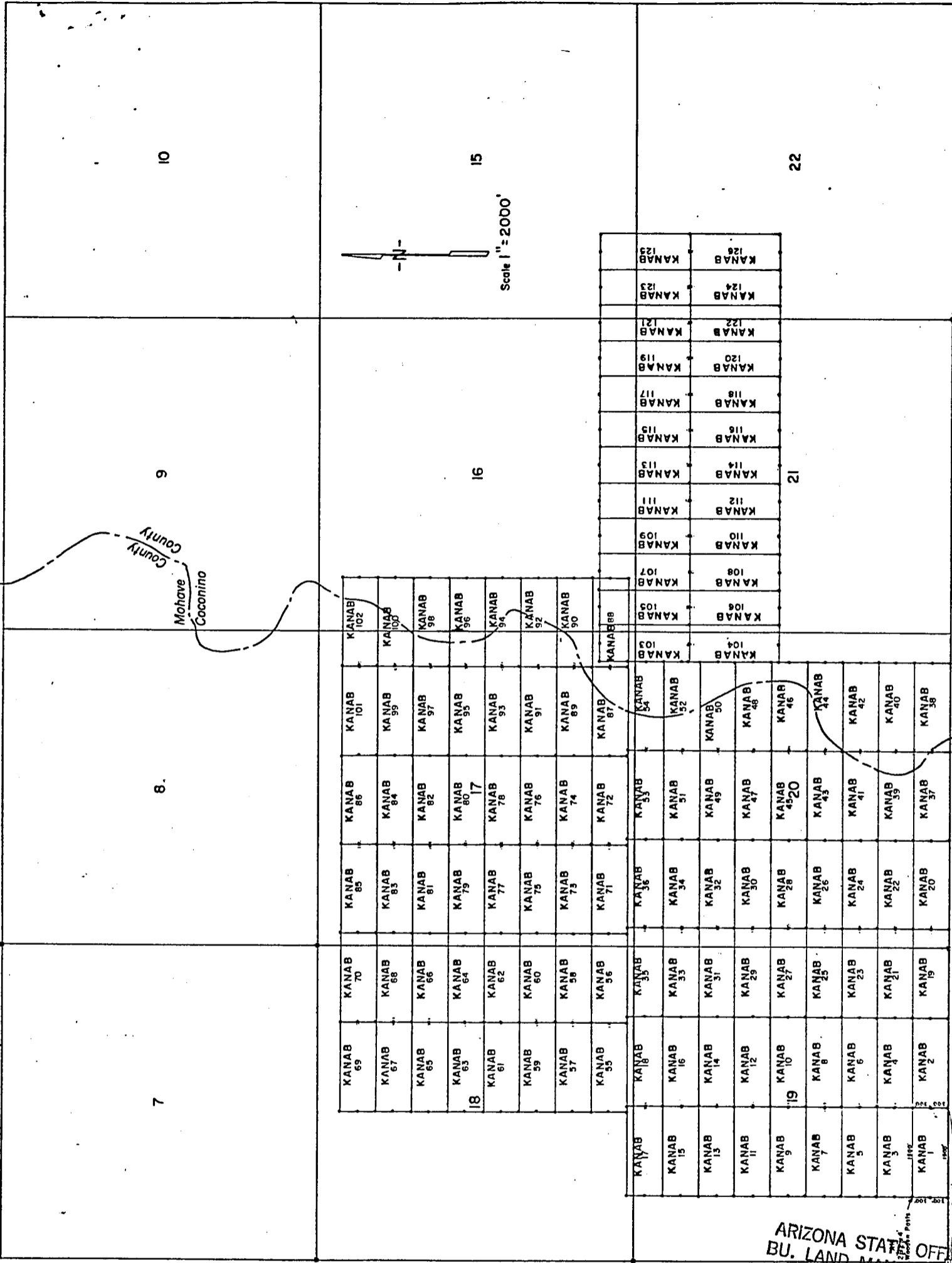
This instrument was acknowledged before me this 13 day of July, 1981, by Dean G. Roberts, duly authorized agent of Energy Fuels Exploration Company,

IN WITNESS WHEREOF, I have hereunto set my hand and official seal.

Richard S. [Signature]  
Notary Public

My Commission Expires: My Commission Expires Apr. 9, 1985

T. 38 N



LODE LOCATION PLAT  
KANAB CLAIMS  
Mohave & Coconino Cos., Arizona

R.3W.

ARIZONA STATE OFFICE  
BU. LAND MANAGEMENT

PROOFED INDEXED MINES  
INDEXED

FEE NO. 81-25593 MICROFILMED

RECORDED AT REQUEST OF Energy Fields Exp. Co.

DATE JUL 23 1981 10:00 AM IN BOOK 731 of OFFICIAL RECORDS

PAGE (S) 282-283 RECORDS OF MOHAVE COUNTY, ARIZONA

RETURN:



JOAN McCALL RECORDER

BOOK 731 PAGE 283

by J. M. Marcello

\$ 3.00

SE COR KANAB No. 1 Claim is 2000' East of SW Cor. Sec. 19-138N-43W

LODE LOCATION NOTICE AND CERTIFICATE

STATE OF Colorado )  
City & ) ss.  
COUNTY OF Denver )

The undersigned, P. D. HILLARD, in preparing this Lode Location Notice and Certificate is acting for and in behalf of Energy Fuels Exploration Company, a Colorado corporation, whose address is 1515 Arapahoe Street, Denver, Colorado 80202 (hereinafter called "Energy Fuels").

1. Claim. The KANAB # 17 claim was located by Energy Fuels on this 23 day of JANUARY, 1980, for mining purposes and is 1500 linear feet in length along the vein or lode containing valuable minerals and 300 linear feet in width on each side of the center of this lode or vein and for all surface rights, privileges, minerals and other rights granted by the existing laws and customs. The general course of the vein or lode runs 10 feet EAST (general direction) and 1490 feet in the opposite direction from the discovery point monument on which this notice is posted.

2. Point of Discovery. The point of discovery is located within this claim as follows: Beginning at Corner No. 1 of this claim; then 300 feet along the EAST endline; thence 10 feet in a direction parallel to the sidelines to a point within the perimeter of this claim which is the discovery point.

3. Description. The description of this claim, its boundaries and its situation are as follows:

(a) Course and Location: The general course of this claim is EAST-WEST. The claim is located in the SW 1/4 Sec 18, NW 1/4, Section 19, Township 38 North, Range 3 West, G & SR Principal Meridian, UNKNOWN Mining District, County of MOHAVE, and State of Arizona.

(b) Description: The boundary of this claim can be readily traced, viz: Beginning at Corner No. 1 of this claim, common with Corner No. 4 of the KANAB # 18 Claim, thence NORTH, 300 feet to End Center; thence NORTH, 300 feet to Corner No. 2; thence WEST, 1500 feet to Corner No. 3; thence SOUTH, 300 feet to End Center; thence SOUTH, 300 feet to Corner No. 4; thence EAST, 1500 feet to Corner No. 1; the place of beginning.

(c) Tie: Corner No. 1 of this claim can be located by proceeding 2600 feet due EAST and 4800 feet due NORTH from the SW corner (permanent monument) of Section 19, Township 38 North, Range 3 West, of the G & SR Principal Meridian, MOHAVE County, Arizona.

LOCATOR:

ENERGY FUELS EXPLORATION COMPANY

By P. D. Hillard  
Duly Authorized Agent

STATE OF Colorado )  
City & ) ss.  
COUNTY OF Denver )

On this 20 day of February, 1980, before me personally appeared P. D. HILLARD, duly authorized agent of Energy Fuels Exploration Company, a Colorado corporation, known to me to be the person who executed the within instrument on behalf of the corporation therein named and acknowledged to me that such corporation executed the same.

IN WITNESS WHEREOF, I have hereunto set my hand and official seal.

PROOFED

My Commission Expires: 3-10-82

INDEXED MINES 80-10832  
INDEXED

Viggo A. Thorge  
Notary Public

MICROFILMED

Recorded at Request of Energy Fuels Nuclear Inc.  
MAR 27 '80 - 8 00 AM  
in book 620 of Official Records, Page 728  
Records of Mohave County, Arizona

By Joan McCall  
Deputy Recorder  
Recorder



BOOK 620 PAGE 728

300

RECEIVED  
S.L.M. AT STATE OFFICE  
APR 14 10 30 AM '80  
PHOENIX, ARIZONA

AMENDED  
LODE LOCATION NOTICE AND CERTIFICATE

STATE OF Arizona )  
 ) ss.  
COUNTY OF Coconino )

A MC 101315

The undersigned, Dean G. Roberts, in preparing this Amended Lode Location Notice and Certificate is acting for and in behalf of Energy Fuels Exploration Company, a Colorado corporation, whose address is 1515 Arapahoe Street, Denver, Colorado 80202.

1. Name of Claim. The name of the claim amended by this Notice is Kanab 18, which claim was first located on the 23 day of January, 1980, the original location notice being recorded in the Office of the County Recorder of Mohave County, Arizona, on the 27 day of March, 1980 in Book 620, at Page 729. The original claim has been maintained in accordance with state and federal law.

2. Purpose. This Amended Lode Location Notice and Certificate is made for the purpose of appropriating under the Mining Laws all ground within the boundaries as hereinafter defined, and for the purpose of correcting irregularities, errors or defects, if any, which may have existed or may exist in the original location or the record thereof, and/or any prior amendment or amendments thereof, or the record of the same, and is made without waiver, abandonment or release of any rights acquired or held as to the ground within the boundaries hereinafter defined under or by virtue of said original location or any prior amended location.

3. Size. This claim is hereby amended to be 1500 linear feet in length along the vein or lode containing valuable minerals and 300 linear feet in width on each side of the center line of this claim and is located for all surface rights, privileges, minerals and other rights granted by the existing laws and customs. The general course of this claim is from East to West (general direction).

4. Location Monument. The location monument on which this amended notice is posted is located in Section 19, Township 38N, Range 3W, and is situated within the boundaries of this claim at Corner No. 4 which is the SW corner of this claim. The location monument lies on the west end of this claim and is 1500 feet from the opposite end of this claim.

5. Description. The description of this claim, its boundaries and its locality are as follows:

(a) Location: The claim is located in the SE 1/4 SW 1/4 Sec. 18, NW 1/4 NE 1/4, Section 19, Township 38N, Range 3W, Gila & Salt River Base Meridian, unknown Mining District, County of Mohave, and State of Arizona.

(b) Description: The boundary of this claim can be readily traced, viz: Beginning at Corner No. 1 of this claim, common with Corner No. 4 of the Kanab 35 Claim, thence north, 300 feet to End Center; thence north, 300 feet to Corner No. 2; thence west, 1500 feet to Corner No. 3; thence south, 300 feet to End Center; thence south, 300 feet to Corner No. 4; thence east, 1500 feet to Corner No. 1; the place of beginning.

(c) Tie: Corner No. 1 of this claim can be located by proceeding 4100 feet due east and 4800 feet due north from the SW corner (permanent monument/benchmark) of Section 19, Township 38N, Range 3W, of the Gila & Salt River Base Meridian, Mohave County, Arizona.

This Amendment is made this 8 day of July, 1981.

ARIZONA STATE OFFICE  
BU. LAND MANAGEMENT

ENERGY FUELS EXPLORATION COMPANY AUG 24 1981

BY Dean G. Roberts 7:45 A.M.  
Duly Authorized Agent PHOENIX, ARIZONA


STATE OF ARIZONA )  
 ) ss.  
COUNTY OF COCONINO )

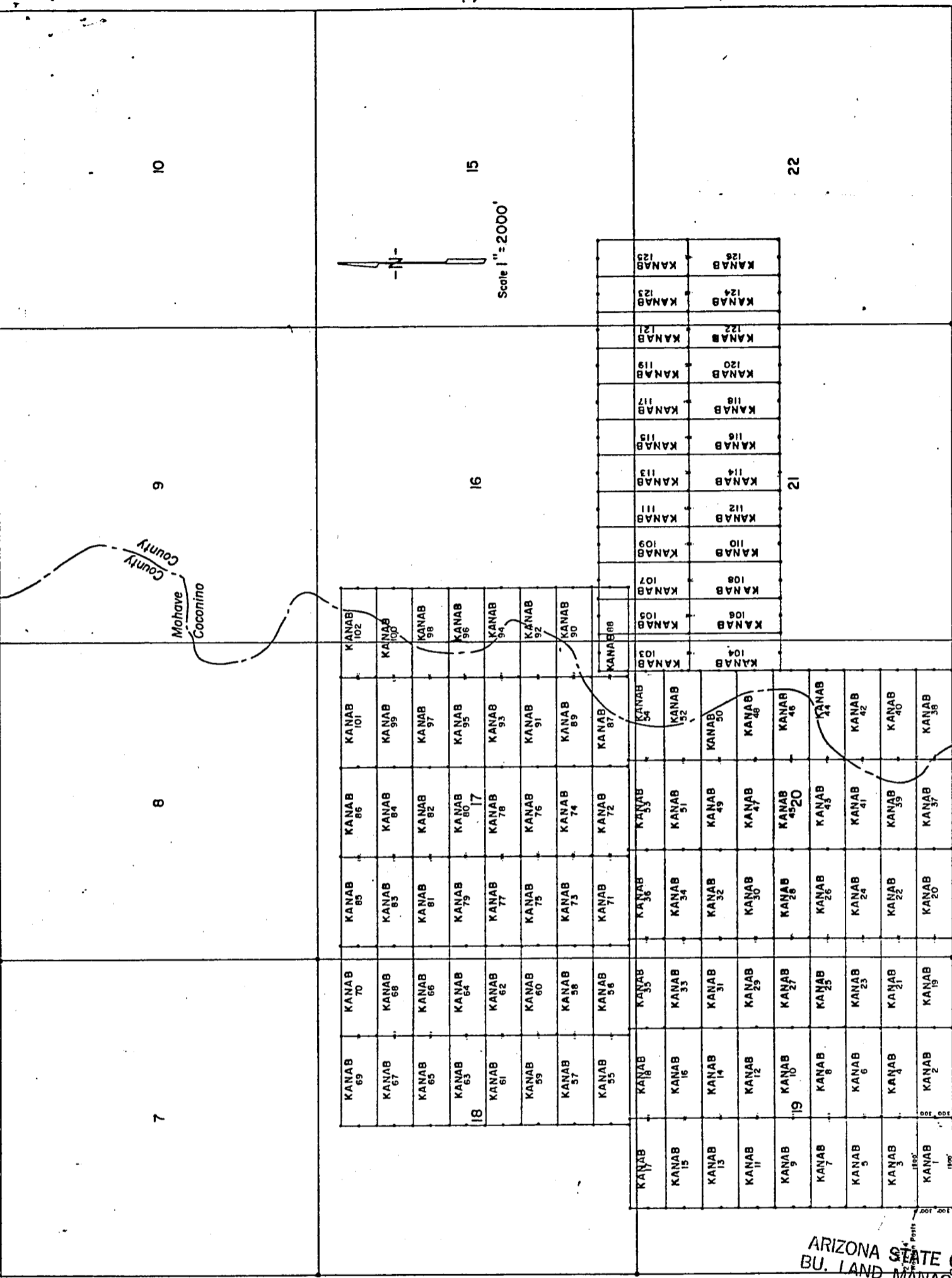
This instrument was acknowledged before me this 13 day of July, 1981, by Dean G. Roberts, duly authorized agent of Energy Fuels Exploration Company.

IN WITNESS WHEREOF, I have hereunto set my hand and official seal.

My Commission Expires: My Commission Expires Apr. 9, 1985

Notary Public  
BOOK 731 PAGE 284





PROOFED INDEXED MINES INDEXED MICROFILMED  
FEE NO. 81-25594

AUG 24 1981

RECORDED AT REQUEST OF Energy Fuels Exp. Co.  
DATE JUL 23 1981 10 00 AM IN BOOK 731 of OFFICIAL RECORDS.

PAGE (S) 284-285 RECORDS OF MOHAVE COUNTY, ARIZONA

RETURN: JOAN McCALL, RECORDER

BOOK 731 PAGE 285

by [Signature]  
\$ 3.00



SE COR. KANAB No. 1 Claim in 2600' East of 3rd Cor. Sec. 19-133N-43W.

LODE LOCATION NOTICE AND CERTIFICATE

STATE OF Colorado )  
City & ) ss.  
COUNTY OF Denver )

The undersigned, P. D. HILLARD, in preparing this Lode Location Notice and Certificate is acting for and in behalf of Energy Fuels Exploration Company, a Colorado corporation, whose address is 1515 Arapahoe Street, Denver, Colorado 80202 (hereinafter called "Energy Fuels").

1. Claim. The KANAB # 18 claim was located by Energy Fuels on this 23 day of JANUARY, 1980, for mining purposes and is 1500 linear feet in length along the vein or lode containing valuable minerals and 300 linear feet in width on each side of the center of this lode or vein and for all surface rights, privileges, minerals and other rights granted by the existing laws and customs. The general course of the vein or lode runs 10 feet WEST (general direction) and 1490 feet in the opposite direction from the discovery point monument on which this notice is posted.

2. Point of Discovery. The point of discovery is located within this claim as follows: Beginning at Corner No. 4 of this claim; then 300 feet along the WEST endline; thence 10 feet in a direction parallel to the side-lines to a point within the perimeter of this claim which is the discovery point.

3. Description. The description of this claim, its boundaries and its situation are as follows:

(a) Course and Location: The general course of this claim is EAST-WEST. The claim is located in the SE 1/4 Sec 18, NE 1/4, Section 19, Township 38 North, Range 3 West, G & SR Principal Meridian, UNKNOWN Mining District, County of MOHAVE, and State of Arizona.

(b) Description: The boundary of this claim can be readily traced, viz: Beginning at Corner No. 1 of this claim, common with Corner No. 4 of the KANAB # 35 Claim, thence NORTH, 300 feet to End Center; thence NORTH, 300 feet to Corner No. 2; thence WEST, 1500 feet to Corner No. 3; thence SOUTH, 300 feet to End Center; thence SOUTH, 300 feet to Corner No. 4; thence EAST, 1500 feet to Corner No. 1; the place of beginning.

(c) Tie: Corner No. 1 of this claim can be located by proceeding 4100 feet due EAST and 4800 feet due NORTH from the SW corner (permanent monument) of Section 19, Township 38 North, Range 3 West, of the G & SR Principal Meridian, MOHAVE County, Arizona.

LOCATOR:

ENERGY FUELS EXPLORATION COMPANY

By P. D. Hillard  
Duly Authorized Agent

STATE OF Colorado )  
City & ) ss.  
COUNTY OF Denver )

On this 20 day of February, 1980, before me personally appeared P. D. HILLARD, duly authorized agent of Energy Fuels Exploration Company, a Colorado corporation, known to me to be the person who executed the within instrument on behalf of the corporation therein named and acknowledged to me that such corporation executed the same.

IN WITNESS WHEREOF, I have hereunto set my hand and official seal.

PROOFED

J. J. Jergens  
Notary Public  
PROOFED

My Commission Expires: 3-10-82

INDEXED MINSO-10833

INDEXED

MICROFILMED

Recorded at Request of Energy Fuels Nuclear Inc.  
MAR 27 '80 - 8:00 AM

in book 620 of Official Records, Page 729  
Records of Mohave County, Arizona

By Joan McCall  
Deputy Recorder Recorder

BOOK 620 PAGE 729

RECEIVED  
B.L.M. AZ STATE DEPT.  
APR 14 10 30 AM '80  
PHOENIX, ARIZONA

300

AMENDED  
LODE LOCATION NOTICE AND CERTIFICATE

STATE OF Arizona )  
 ) ss.  
COUNTY OF Cocconino )

A MC 101316

The undersigned, Dean G. Roberts, in preparing this Amended Lode Location Notice and Certificate is acting for and in behalf of Energy Fuels Exploration Company, a Colorado corporation, whose address is 1515 Arapahoe Street, Denver, Colorado 80202.

1. Name of Claim. The name of the claim amended by this Notice is Kanab 19, which claim was first located on the 18 day of January, 1980, the original location notice being recorded in the Office of the County Recorder of Mohave County, Arizona, on the 27 day of March, 1980 in Book 620, at Page 730. The original claim has been maintained in accordance with state and federal law.

2. Purpose. This Amended Lode Location Notice and Certificate is made for the purpose of appropriating under the Mining Laws all ground within the boundaries as hereinafter defined, and for the purpose of correcting irregularities, errors or defects, if any, which may have existed or may exist in the original location or the record thereof, and/or any prior amendment or amendments thereof, or the record of the same, and is made without waiver, abandonment or release of any rights acquired or held as to the ground within the boundaries hereinafter defined under or by virtue of said original location or any prior amended location.

3. Size. This claim is hereby amended to be 1500 linear feet in length along the vein or lode containing valuable minerals and 300 linear feet in width on each side of the center line of this claim and is located for all surface rights, privileges, minerals and other rights granted by the existing laws and customs. The general course of this claim is from East to West (general direction).

4. Location Monument. The location monument on which this amended notice is posted is located in Section 20, Township 38N, Range 3W, and is situated within the boundaries of this claim at Corner No. 1 which is the SE corner of this claim. The location monument lies on the east end of this claim and is 1500 feet from the opposite end of this claim.

5. Description. The description of this claim, its boundaries and its locality are as follows:

(a) Location: The claim is located in the SE 1/4 Sec. 19 & SW 1/4, Section 20, Township 38N, Range 3W, Gila & Salt River Base Meridian, unknown Mining District, County of Mohave, and State of Arizona.

(b) Description: The boundary of this claim can be readily traced, viz: Beginning at Corner No. 1 of this claim, common with Corner No. 4 of the Kanab 20 Claim, thence north, 300 feet to End Center; thence north, 300 feet to Corner No. 2; thence west, 1500 feet to Corner No. 3; thence south, 300 feet to End Center; thence south, 300 feet to Corner No. 4; thence east, 1500 feet to Corner No. 1; the place of beginning.

(c) Tie: Corner No. 1 of this claim can be located by proceeding 5600 feet due east and -0- feet due north from the SW corner (permanent monument/benchmark) of Section 19, Township 38N, Range 3W, of the Gila & Salt River Base Meridian, Mohave County, Arizona.

This Amendment is made this 8 day of July, 1981.

ARIZONA STATE OFFICE  
BU. LAND MANAGEMENT

ENERGY FUELS EXPLORATION COMPANY

BY Dean G. Roberts AUG 24 1981  
Duly Authorized Agent 7:45 A.M.  
PHOENIX, ARIZONA

STATE OF ARIZONA )  
 ) ss.  
COUNTY OF COCONINO )


This instrument was acknowledged before me this 13 day of July, 1981; by Dean G. Roberts, duly authorized agent of Energy Fuels Exploration Company.

IN WITNESS WHEREOF, I have hereunto set my hand and official seal.

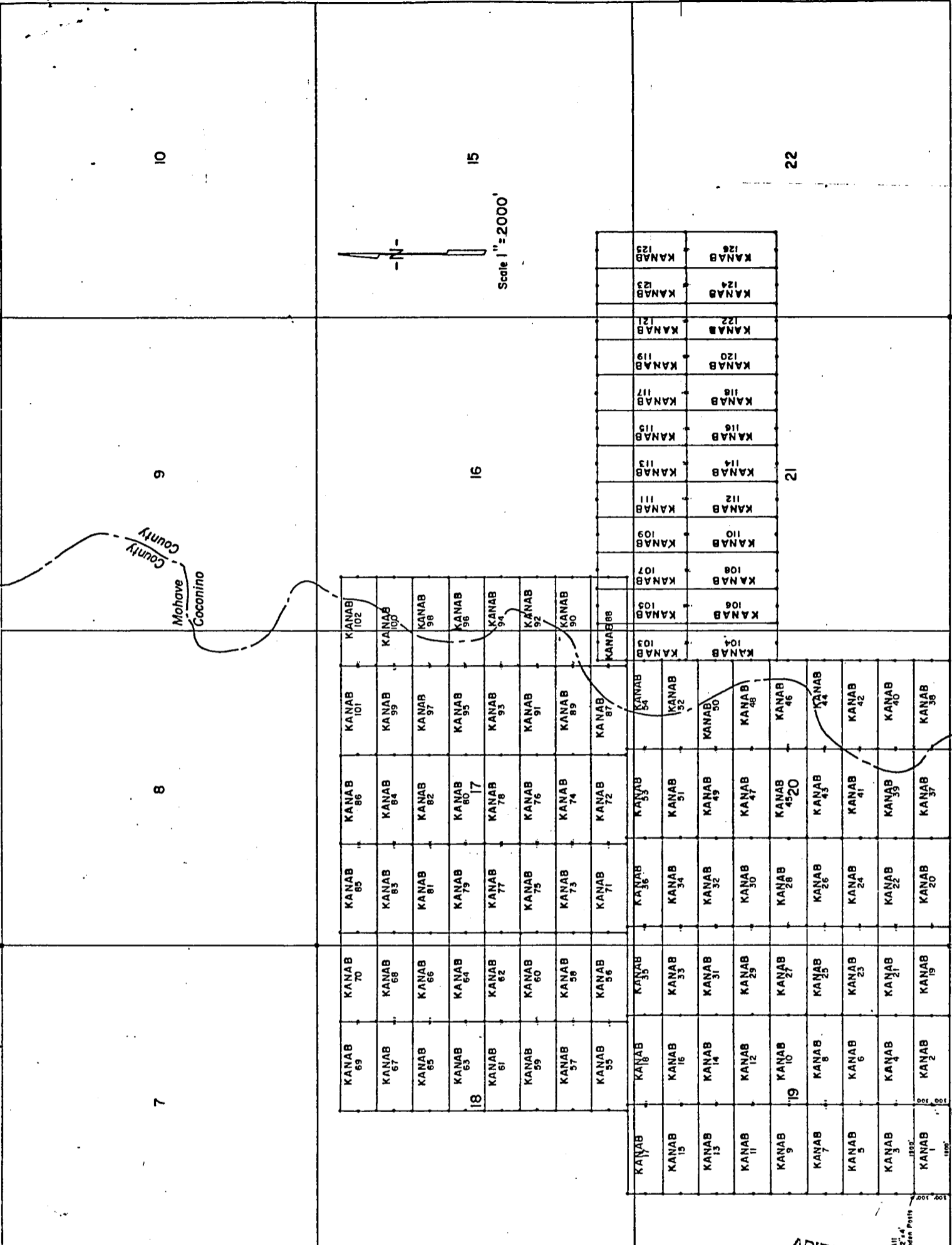
My Commission Expires: Apr. 9, 1985

Notary Public

BOOK 731 PAGE 286



T. 38 N



LODE LOCATION PLAT  
KANAB CLAIMS  
Mohave & Coconino Cos., Arizona

R. 3 W.

SE Cor. KANAB No. 1 Claim is 2000' East  
of SW Cor. Sec. 16 - T38N - R3W

PROOFED

INDEXED MINES INDEXED  
MICROFILMED

FEE NO. 81-25595

RECORDED AT REQUEST OF Energy Fuels Exp. Co.

DATE JUL 23 1991 10 00 AM

IN BOOK 731

PHOENIX, ARIZONA  
AUG 24 1981  
7:45 A.M.

PAGE (S) 286-287

RECORDS OF MOHAVE COUNTY, ARIZONA



JOAN McCALL, RECORDER

RETURN:

BOOK 731 PAGE 287

by J. M. Mascarelli

\$ 3.00



LODE LOCATION NOTICE AND CERTIFICATE

STATE OF Colorado )  
City of Denver ) ss.  
COUNTY OF Denver )

The undersigned, P. D. HILLARD, in preparing this Lode Location Notice and Certificate is acting for and in behalf of Energy Fuels Exploration Company, a Colorado corporation, whose address is 1515 Arapahoe Street, Denver, Colorado 80202 (hereinafter called "Energy Fuels").

1. Claim. The KANAB #19 claim was located by Energy Fuels on this 18 day of JANUARY, 1980, for mining purposes and is 1500 linear feet in length along the vein or lode containing valuable minerals and 300 linear feet in width on each side of the center of this lode or vein and for all surface rights, privileges, minerals and other rights granted by the existing laws and customs. The general course of the vein or lode runs 10 feet EAST (general direction) and 1490 feet in the opposite direction from the discovery point monument on which this notice is posted.

2. Point of Discovery. The point of discovery is located within this claim as follows: Beginning at Corner No. 1 of this claim; then 300 feet along the EAST endline; thence 10 feet in a direction parallel to the side-lines to a point within the perimeter of this claim which is the discovery point.

3. Description. The description of this claim, its boundaries and its situation are as follows:

(a) Course and Location: The general course of this claim is EAST-WEST. The claim is located in the SE 1/4 Sec 19, SW 1/4, Section 20, Township 38 North, Range 3 West, G & SR Principal Meridian, UNKNOWN Mining District, County of MOHAVE, and State of Arizona.

(b) Description: The boundary of this claim can be readily traced, viz: Beginning at Corner No. 1 of this claim, common with Corner No. 4 of the KANAB #20 Claim, thence NORTH, 300 feet to End Center; thence NORTH, 300 feet to Corner No. 2; thence WEST, 1500 feet to Corner No. 3; thence SOUTH, 300 feet to End Center; thence SOUTH, 300 feet to Corner No. 4; thence EAST, 1500 feet to Corner No. 1; the place of beginning.

(c) Tie: Corner No. 1 of this claim can be located by proceeding 5600 feet due EAST and 00 feet due NORTH from the SW corner (permanent monument) of Section 19, Township 38 North, Range 3 West, of the G & SR Principal Meridian, MOHAVE County, Arizona.

LOCATOR:

ENERGY FUELS EXPLORATION COMPANY

By P.D. Hillard  
Duly Authorized Agent

STATE OF Colorado )  
City of Denver ) ss.  
COUNTY OF Denver )

On this 20 day of February, 1980, before me personally appeared P. D. HILLARD, duly authorized agent of Energy Fuels Exploration Company, a Colorado corporation, known to me to be the person who executed the within instrument on behalf of the corporation therein named and acknowledged to me that such corporation executed the same.

IN WITNESS WHEREOF, I have hereunto set my hand and official seal.

PROOFED

My Commission Expires: 3-10-82

INDEXED

Virginia A. Dargatzis  
Notary Public

MICROFILMED

INDEXED MINES 80-10834

Recorded at Request of Energy Fuels Nuclear Inc.

MAR 27 '80 - 8 00 AM

in book 620 of Official Records, Page 730  
Records of Mohave County, Arizona

Joan McCall

By Joan McCall  
Deputy Recorder

Recorder



BOOK 620 PAGE 730

300

RECEIVED  
9.11.M. AZ STATE OFFICE  
APR 14 10 30 AM '80  
PHOENIX, ARIZONA

AMENDED  
LOD LOCATION NOTICE AND CERTIFICATE

STATE OF Arizona )  
 ) ss.  
COUNTY OF Coconino )

A MC 101317

The undersigned, Dean G. Roberts, in preparing this Amended Lode Location Notice and Certificate is acting for and in behalf of Energy Fuels Exploration Company, a Colorado corporation, whose address is 1515 Arapahoe Street, Denver, Colorado 80202.

1. Name of Claim. The name of the claim amended by this Notice is Kanab 20, which claim was first located on the 18 day of January, 1980, the original location notice being recorded in the Office of the County Recorder of Mohave County, Arizona, on the 27 day of March, 1980 in Book 620, at Page 731. The original claim has been maintained in accordance with state and federal law.

2. Purpose. This Amended Lode Location Notice and Certificate is made for the purpose of appropriating under the Mining Laws all ground within the boundaries as hereinafter defined, and for the purpose of correcting irregularities, errors or defects, if any, which may have existed or may exist in the original location or the record thereof, and/or any prior amendment or amendments thereof, or the record of the same, and is made without waiver, abandonment or release of any rights acquired or held as to the ground within the boundaries hereinafter defined under or by virtue of said original location or any prior amended location.

3. Size. This claim is hereby amended to be 1500 linear feet in length along the vein or lode containing valuable minerals and 300 linear feet in width on each side of the center line of this claim and is located for all surface rights, privileges, minerals and other rights granted by the existing laws and customs. The general course of this claim is from East to West (general direction).

4. Location Monument. The location monument on which this amended notice is posted is located in Section 20, Township 38N, Range 3W, and is situated within the boundaries of this claim at Corner No. 4 which is the SW corner of this claim. The location monument lies on the West end of this claim and is 1500 feet from the opposite end of this claim.

5. Description. The description of this claim, its boundaries and its locality are as follows:

(a) Location: The claim is located in the SW 1/4, Section 20, Township 38N, Range 3W, Gila & Salt River Base Meridian, unknown Mining District, County of Mohave, and State of Arizona.

(b) Description: The boundary of this claim can be readily traced, viz: Beginning at Corner No. 1 of this claim, common with Corner No. 4 of the Kanab 37 Claim, thence north, 300 feet to End Center; thence north, 300 feet to Corner No. 2; thence west, 1500 feet to Corner No. 3; thence south, 300 feet to End Center; thence south, 300 feet to Corner No. 4; thence east, 1500 feet to Corner No. 1; the place of beginning.

(c) Tie: Corner No. 1 of this claim can be located by proceeding 7100 feet due east and -0- feet due north from the SW corner (permanent monument/benchmark) of Section 19, Township 38N, Range 3W, of the Gila & Salt River Base Meridian, Mohave County, Arizona.

This Amendment is made this 8 day of July, 1981.

ENERGY FUELS EXPLORATION COMPANY

By Dean G. Roberts  
Duly Authorized Agent

ARIZONA STATE OFFICE  
BU. LAND MANAGEMEN

AUG 24 1981

7:45 A.M.  
PHOENIX, ARIZONA

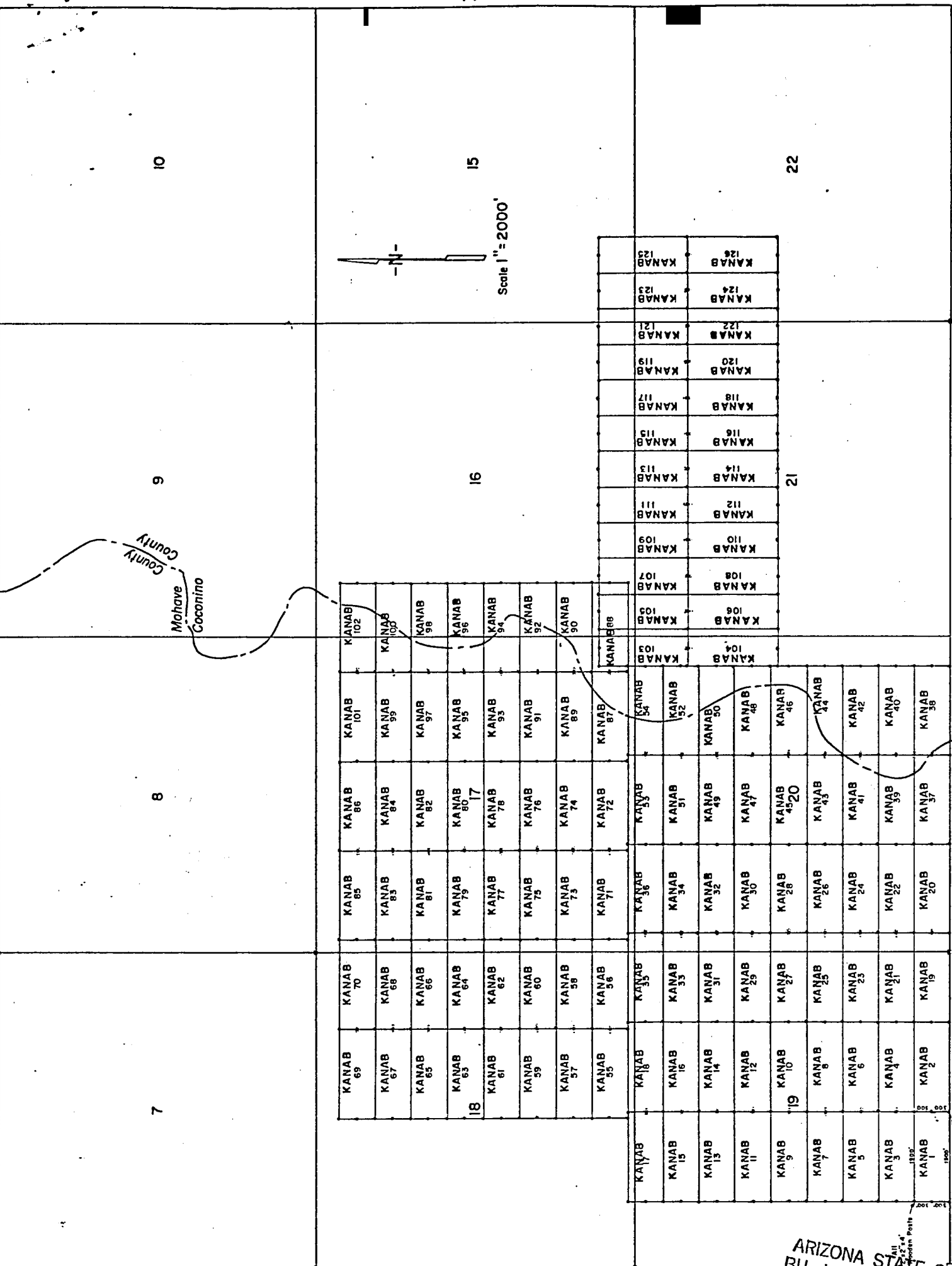
STATE OF ARIZONA )  
 ) ss.  
COUNTY OF COCONINO )

This instrument was acknowledged before me this 13 day of July, 1981, by Dean G. Roberts, duly authorized agent of Energy Fuels Exploration Company.

IN WITNESS WHEREOF, I have hereunto set my hand and official seal.

Linda S. [Signature]  
Notary Public

My Commission Expires: My Commission Expires Apr. 9, 1985



ARIZONA STATE OFFICE  
BU. LAND MANAGEMENT

AUG 24 1981

7:45 A.M.  
PHOENIX, ARIZONA



JOAN McCALL, RECORDER

by J. M. Mascarella

\$ 3.00

BOOK 731 PAGE 289

INDEXED MICROFILMED

FEE NO. 81-25536

INDEXED MINES PROOFED

RECORDED AT REQUEST OF Energy Fuels Exp. Co.

DATE JUL 23 1981 10:00 AM IN BOOK 731

PAGE (S) 288-289 RECORDS OF MOHAVE COUNTY, ARIZONA

RETURN:

SE COR. KANAB NO. 1 CLAIM IS 2400' EAST OF SW COR. SEC. 19 - T38N - R33W.

LODE LOCATION NOTICE AND CERTIFICATE

STATE OF Colorado )  
City of Denver ) ss.  
COUNTY OF Denver )

The undersigned, P. D. HILLARD, in preparing this Lode Location Notice and Certificate is acting for and in behalf of Energy Fuels Exploration Company, a Colorado corporation, whose address is 1515 Arapahoe Street, Denver, Colorado 80202 (hereinafter called "Energy Fuels").

1. Claim. The KANAB #20 claim was located by Energy Fuels on this 18 day of JANUARY, 1980, for mining purposes and is 1500 linear feet in length along the vein or lode containing valuable minerals and 300 linear feet in width on each side of the center of this lode or vein and for all surface rights, privileges, minerals and other rights granted by the existing laws and customs. The general course of the vein or lode runs 10 feet WEST (general direction) and 1490 feet in the opposite direction from the discovery point monument on which this notice is posted.

2. Point of Discovery. The point of discovery is located within this claim as follows: Beginning at Corner No. 4 of this claim; then 300 feet along the WEST endline; thence 10 feet in a direction parallel to the side-lines to a point within the perimeter of this claim which is the discovery point.

3. Description. The description of this claim, its boundaries and its situation are as follows:

(a) Course and Location: The general course of this claim is EAST-WEST. The claim is located in the SW 1/4, Section 20, Township 38 North, Range 3 West, G & SR Principal Meridian, UNKNOWN Mining District, County of MOHAVE, and State of Arizona.

(b) Description: The boundary of this claim can be readily traced, viz: Beginning at Corner No. 1 of this claim, common with Corner No. 4 of the KANAB #37 Claim, thence NORTH, 300 feet to End Center; thence NORTH, 300 feet to Corner No. 2; thence WEST, 1500 feet to Corner No. 3; thence SOUTH, 300 feet to End Center; thence SOUTH, 300 feet to Corner No. 4; thence EAST, 1500 feet to Corner No. 1; the place of beginning.

(c) Tie: Corner No. 1 of this claim can be located by proceeding 7100 feet due EAST and 00 feet due NORTH from the SW corner (permanent monument) of Section 19, Township 38 North, Range 3 West, of the G & SR Principal Meridian, MOHAVE County, Arizona.

LOCATOR:

ENERGY FUELS EXPLORATION COMPANY

By P.D. Hillard  
Duly Authorized Agent

STATE OF Colorado )  
City of Denver ) ss.  
COUNTY OF Denver )

On this 20 day of February, 1980, before me personally appeared P. D. HILLARD, duly authorized agent of Energy Fuels Exploration Company, a Colorado corporation, known to me to be the person who executed the within instrument on behalf of the corporation therein named and acknowledged to me that such corporation executed the same.

IN WITNESS WHEREOF, I have hereunto set my hand and official seal.

PROOFED FILMED

My Commission Expires: 3-10-82

Theresa P. Varga  
Notary Public

INDEXED 80-10835

Recorded at Request of Energy Fuels Nuclear Inc.  
MAR 27 '80 - 8:00 AM

in book 620 of Official Records, Page 731  
Records of Mohave County, Arizona

By Joan McCall  
Deputy Recorder Recorder



BOOK 620 PAGE 731

300

RECEIVED  
9:11 A.M. AZ STATE CLERK  
APR 14 10 31 AM '80  
PHOENIX, ARIZONA

AMENDED  
LODE LOCATION NOTICE AND CERTIFICATE

STATE OF Arizona )  
 ) ss.  
COUNTY OF Coconino )

A MC 101318

The undersigned, Dean G. Roberts, in preparing this Amended Lode Location Notice and Certificate is acting for and in behalf of Energy Fuels Exploration Company, a Colorado corporation, whose address is 1515 Arapahoe Street, Denver, Colorado 80202.

1. Name of Claim. The name of the claim amended by this Notice is Kanab 21, which claim was first located on the 18 day of January, 1980, the original location notice being recorded in the Office of the County Recorder of Mohave County, Arizona, on the 27 day of March, 1980 in Book 620, at Page 732. The original claim has been maintained in accordance with state and federal law.

2. Purpose. This Amended Lode Location Notice and Certificate is made for the purpose of appropriating under the Mining Laws all ground within the boundaries as hereinafter defined, and for the purpose of correcting irregularities, errors or defects, if any, which may have existed or may exist in the original location or the record thereof, and/or any prior amendment or amendments thereof, or the record of the same, and is made without waiver, abandonment or release of any rights acquired or held as to the ground within the boundaries hereinafter defined under or by virtue of said original location or any prior amended location.

3. Size. This claim is hereby amended to be 1500 linear feet in length along the vein or lode containing valuable minerals and 300 linear feet in width on each side of the center line of this claim and is located for all surface rights, privileges, minerals and other rights granted by the existing laws and customs. The general course of this claim is from East to West (general direction).

4. Location Monument. The location monument on which this amended notice is posted is located in Section 20, Township 38N, Range 3W, and is situated within the boundaries of this claim at Corner No. 1 which is the SE corner of this claim. The location monument lies on the east end of this claim and is 1500 feet from the opposite end of this claim.

5. Description. The description of this claim, its boundaries and its locality are as follows:

(a) Location: The claim is located in the SE 1/4 Sec. 19 & SW 1/4, Section 20, Township 38N, Range 3W, Gila & Salt River Base Meridian, unknown Mining District, County of Mohave, and State of Arizona.

(b) Description: The boundary of this claim can be readily traced, viz: Beginning at Corner No. 1 of this claim, common with Corner No. 4 of the Kanab 22 Claim, thence north, 300 feet to End Center; thence north, 300 feet to Corner No. 2; thence west, 1500 feet to Corner No. 3; thence south, 300 feet to End Center; thence south, 300 feet to Corner No. 4; thence east, 1500 feet to Corner No. 1; the place of beginning.

(c) Tie: Corner No. 1 of this claim can be located by proceeding 5600 feet due east and 600 feet due north from the SW corner (permanent monument/benchmark) of Section 19, Township 38N, Range 3W, of the Gila & Salt River Base Meridian, Mohave County, Arizona.

This Amendment is made this 8 day of July, 1981.

ARIZONA STATE OFFICE  
BU. LAND MANAGEMENT

ENERGY FUELS EXPLORATION COMPANY AUG 24 1981

By Dean G. Roberts 7:45 A.M.  
Duly Authorized Agent PHOENIX, ARIZONA

STATE OF ARIZONA )  
 ) ss.  
COUNTY OF COCONINO )

This instrument was acknowledged before me this 13 day of July, 1981, by Dean G. Roberts, duly authorized agent of Energy Fuels Exploration Company.


IN WITNESS WHEREOF, I have hereunto set my hand and official seal.

My Commission Expires Apr. 9, 1985

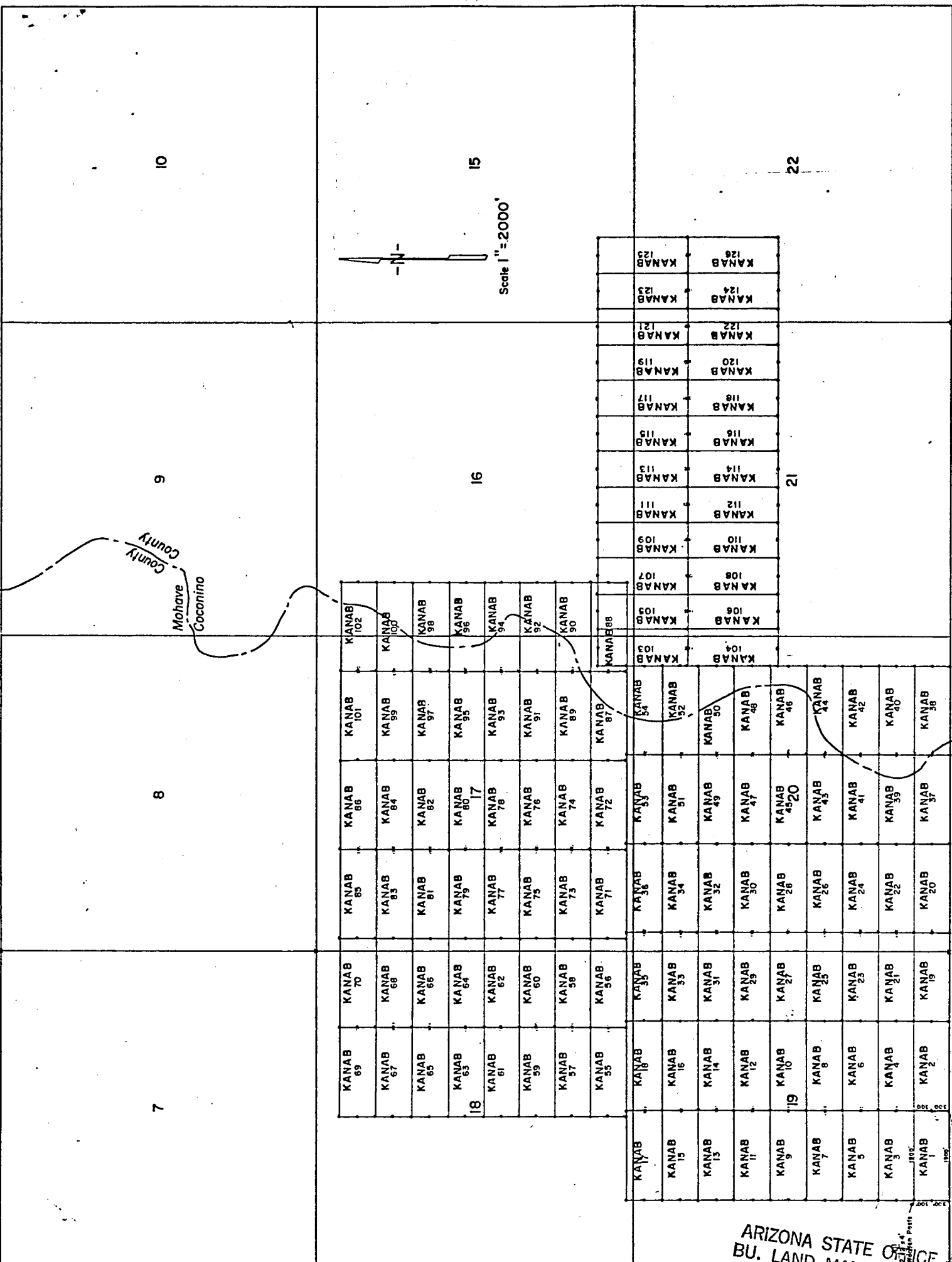
Notary Public

My Commission Expires:

BOOK 731 PAGE 290



T. 38 N



LODE LOCATION PLAT  
KANAB CLAIMS  
Mohave & Coconino Cos., Arizona

R.3W.

ARIZONA STATE OFFICE  
BU. LAND MANAGEMENT

AUG 24 1981

7:45 A.M.  
PHOENIX, ARIZONA



JOAN McCALL, RECORDER

by *M. Mascarelo*

\$ 3.00

PROOFED MICROFILMED  
81-25597 INDEXED

FEE NO. \_\_\_\_\_ INDEXED MINES

RECORDED AT REQUEST OF Energy Fuels Exp. Co.

DATE JUL 23 1981 10 00 AM IN BOOK 731

PAGE (S) 290-291 RECORDS OF MOHAVE COUNTY, ARIZONA

RETURN:

BOOK 731 PAGE 291

SE COR. KANAB No. 1 CLAIM IS 2800' East  
OF SW COR. SEC 19 - T38N - R3W

LODE LOCATION NOTICE AND CERTIFICATE

STATE OF Colorado )  
City of Denver ) ss.  
COUNTY OF Denver )

The undersigned, P. D. HILLARD, in preparing this Lode Location Notice and Certificate is acting for and in behalf of Energy Fuels Exploration Company, a Colorado corporation, whose address is 1515 Arapahoe Street, Denver, Colorado 80202 (hereinafter called "Energy Fuels").

1. Claim. The KANAB # 21 claim was located by Energy Fuels on this 18 day of JANUARY, 1980, for mining purposes and is 1500 linear feet in length along the vein or lode containing valuable minerals and 300 linear feet in width on each side of the center of this lode or vein and for all surface rights, privileges, minerals and other rights granted by the existing laws and customs. The general course of the vein or lode runs 10 feet EAST (general direction) and 1490 feet in the opposite direction from the discovery point monument on which this notice is posted.

2. Point of Discovery. The point of discovery is located within this claim as follows: Beginning at Corner No. 1 of this claim; then 300 feet along the EAST endline; thence 10 feet in a direction parallel to the sidelines to a point within the perimeter of this claim which is the discovery point.

3. Description. The description of this claim, its boundaries and its situation are as follows:

(a) Course and Location: The general course of this claim is EAST-WEST. The claim is located in the SE 1/4 Sec 19, SW 1/4, Section 20, Township 38 North, Range 3 West, G & SR Principal Meridian, UNKNOWN Mining District, County of MOHAVE, and State of Arizona.

(b) Description: The boundary of this claim can be readily traced, viz: Beginning at Corner No. 1 of this claim, common with Corner No. 4 of the KANAB # 22 Claim, thence NORTH, 300 feet to End Center; thence NORTH, 300 feet to Corner No. 2; thence WEST, 1500 feet to Corner No. 3; thence SOUTH, 300 feet to End Center; thence SOUTH, 300 feet to Corner No. 4; thence EAST, 1500 feet to Corner No. 1; the place of beginning.

(c) Tie: Corner No. 1 of this claim can be located by proceeding 5600 feet due EAST and 600 feet due NORTH from the SW corner (permanent monument) of Section 19, Township 38 North, Range 3 West, of the G & SR Principal Meridian, MOHAVE County, Arizona.

LOCATOR:

ENERGY FUELS EXPLORATION COMPANY

By P. D. Hillard  
Duly Authorized Agent

STATE OF Colorado )  
City of Denver ) ss.  
COUNTY OF Denver )

On this 20 day of February, 1980, before me personally appeared P. D. HILLARD, duly authorized agent of Energy Fuels Exploration Company, a Colorado corporation, known to me to be the person who executed the within instrument on behalf of the corporation therein named and acknowledged to me that such corporation executed the same.

IN WITNESS WHEREOF, I have hereunto set my hand and official seal.

My Commission Expires: 3-10-82

INDEXED Notary Public PROOFED  
80-10836

INDEXED MINES Recorded at Request of Energy Fuels Nuclear Inc  
MAR 27 '80 - 8 00 AM MICROFILMED

in book 620 of Official Records, Page 732  
Records of Mohave County, Arizona

By Joan McCall Recorder  
Deputy Recorder

BOOK 620 PAGE 732



RECEIVED  
B.L.M. AZ STATE OFFICE  
APR 14 10 31 AM '80  
PHOENIX, ARIZONA

300

AMENDED  
LOD LOCATION NOTICE AND CERTIFICATE

STATE OF Arizona )  
 ) ss.  
COUNTY OF Cocouino )

AMC 101319

The undersigned, Dean G. Roberts, in preparing this Amended Lode Location Notice and Certificate is acting for and in behalf of Energy Fuels Exploration Company, a Colorado corporation, whose address is 1515 Arapahoe Street, Denver, Colorado 80202.

1. Name of Claim. The name of the claim amended by this Notice is Kanab 22, which claim was first located on the 18 day of January, 1980, the original location notice being recorded in the Office of the County Recorder of Mohave County, Arizona, on the 27 day of March, 1980 in Book 620, at Page 733. The original claim has been maintained in accordance with state and federal law.

2. Purpose. This Amended Lode Location Notice and Certificate is made for the purpose of appropriating under the Mining Laws all ground within the boundaries as hereinafter defined, and for the purpose of correcting irregularities, errors or defects, if any, which may have existed or may exist in the original location or the record thereof, and/or any prior amendment or amendments thereof, or the record of the same, and is made without waiver, abandonment or release of any rights acquired or held as to the ground within the boundaries hereinafter defined under or by virtue of said original location or any prior amended location.

3. Size. This claim is hereby amended to be 1500 linear feet in length along the vein or lode containing valuable minerals and 300 linear feet in width on each side of the center line of this claim and is located for all surface rights, privileges, minerals and other rights granted by the existing laws and customs. The general course of this claim is from East to West (general direction).

4. Location Monument. The location monument on which this amended notice is posted is located in Section 20, Township 38N, Range 3W, and is situated within the boundaries of this claim at Corner No. 4 which is the SW corner of this claim. The location monument lies on the West end of this claim and is 1500 feet from the opposite end of this claim.

5. Description. The description of this claim, its boundaries and its locality are as follows:

(a) Location: The claim is located in the SW 1/4, Section 20, Township 38N, Range 3W, Gila & Salt River Base Meridian, unknown Mining District, County of Mohave, and State of Arizona.

(b) Description: The boundary of this claim can be readily traced, viz: Beginning at Corner No. 1 of this claim, common with Corner No. 4 of the Kanab 39 Claim, thence north, 300 feet to End Center; thence north, 300 feet to Corner No. 2; thence west, 1500 feet to Corner No. 3; thence south, 300 feet to End Center; thence south, 300 feet to Corner No. 4; thence east, 1500 feet to Corner No. 1; the place of beginning.

(c) Tie: Corner No. 1 of this claim can be located by proceeding 7100 feet due east and 600 feet due north from the SW corner (permanent monument/benchmark) of Section 19, Township 38N, Range 3W, of the Gila & Salt River Base Meridian, Mohave County, Arizona.

This Amendment is made this 8 day of July, 1981.

ARIZONA STATE OFFICE  
BU. LAND MANAGEMENT

ENERGY FUELS EXPLORATION COMPANY

By Dean G. Roberts  
Duly Authorized Agent

AUG 24 1981

7:45 A.M.  
PHOENIX, ARIZONA

STATE OF ARIZONA )  
 ) ss.  
COUNTY OF COCONINO )


This instrument was acknowledged before me this 13 day of July, 1981, by Dean G. Roberts, duly authorized agent of Energy Fuels Exploration Company.

IN WITNESS WHEREOF, I have hereunto set my hand and official seal.

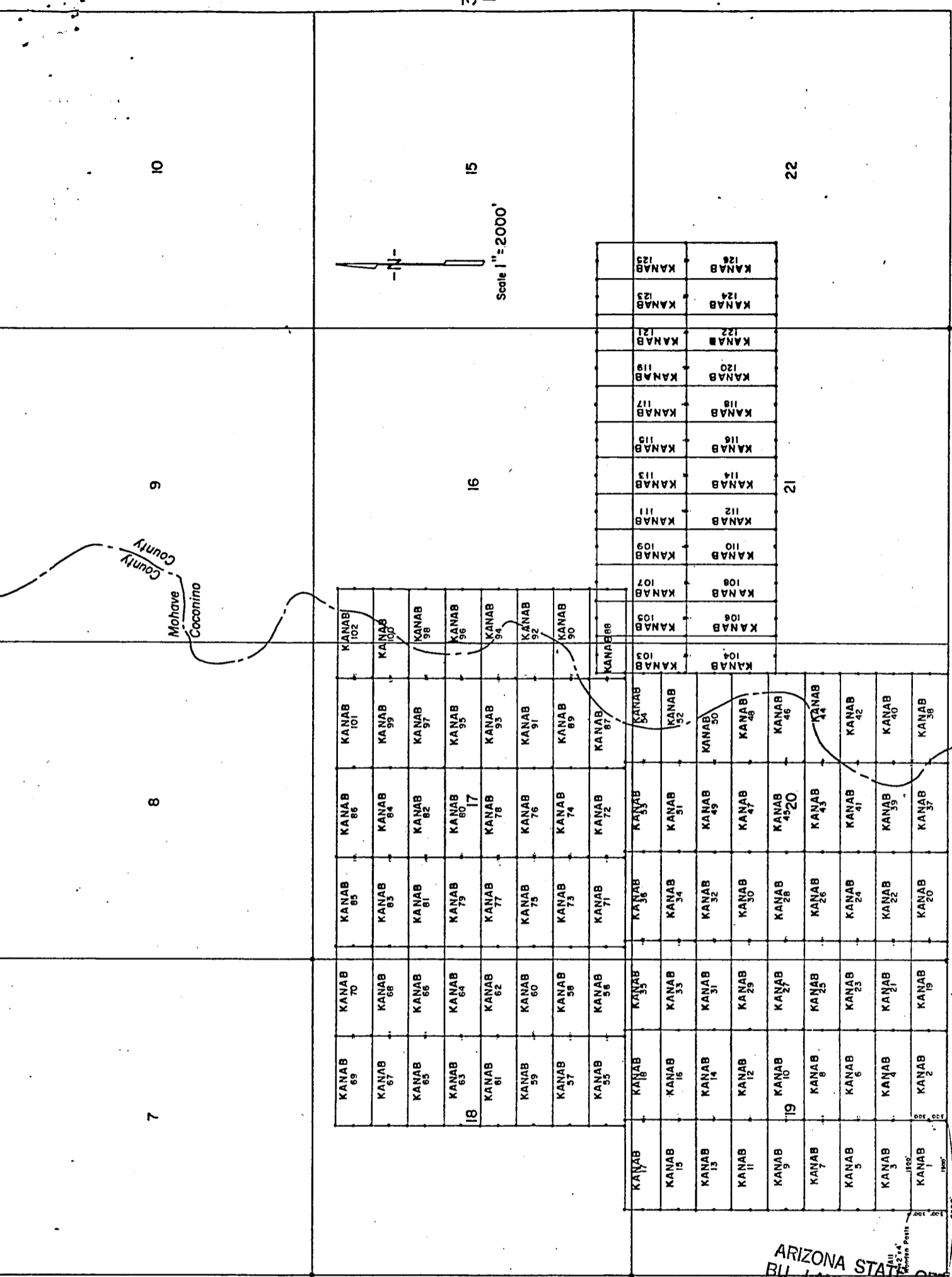
Notary Public

My Commission Expires: My Commission Expires Apr. 9, 1985

BOOK 731 PAGE 292







PROOFED INDEXED MICROFILMED

FEE NO. 81-25598 INDEXED MINES

RECORDED AT REQUEST OF Energy Fuels Exp. Co.  
DATE JUL 23 1981 10:00 AM IN BOOK 731 of OFFICIAL RECORDS, =

PAGE (S) 292-293

RECORDS OF MOHAVE COUNTY, ARIZONA

RETURN:

ARIZONA STATE OFFICE  
BU. LAND MANAGEMENT

AUG 24 1981

7:45 A.M.  
PHOENIX, ARIZONA



JOAN McCALL RECORDER  
by J.M. Mascarella  
\$ 3.00

BOOK 731 PAGE 293

LODE LOCATION NOTICE AND CERTIFICATE

STATE OF Colorado )  
City of Denver ) ss.  
COUNTY OF Denver )

The undersigned, P. D. HILLARD, in preparing this Lode Location Notice and Certificate is acting for and in behalf of Energy Fuels Exploration Company, a Colorado corporation, whose address is 1515 Arapahoe Street, Denver, Colorado 80202 (hereinafter called "Energy Fuels").

1. Claim. The KANAB # 22 claim was located by Energy Fuels on this 18 day of JANUARY, 1980, for mining purposes and is 1500 linear feet in length along the vein or lode containing valuable minerals and 300 linear feet in width on each side of the center of this lode or vein and for all surface rights, privileges, minerals and other rights granted by the existing laws and customs. The general course of the vein or lode runs 10 feet WEST (general direction) and 1490 feet in the opposite direction from the discovery point monument on which this notice is posted.

2. Point of Discovery. The point of discovery is located within this claim as follows: Beginning at Corner No. 4 of this claim; then 300 feet along the WEST endline; thence 10 feet in a direction parallel to the sidelines to a point within the perimeter of this claim which is the discovery point.

3. Description. The description of this claim, its boundaries and its situation are as follows:

(a) Course and Location: The general course of this claim is EAST-WEST. The claim is located in the SW 1/4, Section 20, Township 38 North, Range 3 West, G & SR Principal Meridian, UNKNOWN Mining District, County of MOHAVE, and State of Arizona.

(b) Description: The boundary of this claim can be readily traced, viz: Beginning at Corner No. 1 of this claim, common with Corner No. 4 of the KANAB # 39 Claim, thence NORTH, 300 feet to End Center; thence NORTH, 300 feet to Corner No. 2; thence WEST, 1500 feet to Corner No. 3; thence SOUTH, 300 feet to End Center; thence SOUTH, 300 feet to Corner No. 4; thence EAST, 1500 feet to Corner No. 1; the place of beginning.

(c) Tie: Corner No. 1 of this claim can be located by proceeding 7100 feet due EAST and 600 feet due NORTH from the SW corner (permanent monument) of Section 19, Township 38 North, Range 3 West, of the G & SR Principal Meridian, MOHAVE County, Arizona.

LOCATOR:

ENERGY FUELS EXPLORATION COMPANY

BY P. D. Hillard  
Daily Authorized Agent

STATE OF Colorado )  
City of Denver ) ss.  
COUNTY OF Denver )

On this 20 day of February, 1980, before me personally appeared P. D. HILLARD, duly authorized agent of Energy Fuels Exploration Company, a Colorado corporation, known to me to be the person who executed the within instrument on behalf of the corporation therein named and acknowledged to me that such corporation executed the same.

IN WITNESS WHEREOF, I have hereunto set my hand and official seal.

INDEXED MINES Tusquegan & Thurga Notary Public

PROOFED

My Commission Expires: 3-10-82 INDEXED 80-19837

Recorded at Request of Energy Fuels Nuclear, Inc.

MAR 27 '80 - 8 00 AM

in book 620 of Official Records, Page 733

Records of Mohave County, Arizona

By Joan McCall Deputy Recorder  
Recorder

BOOK 620 PAGE 733

MICROFILMED



RECEIVED  
B.L.M. AZ STATE OFFICE  
APR 14 10 31 AM '80  
PHOENIX, ARIZONA

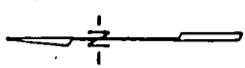
T. 38 N

10

15

22

Scale 1" = 2000'



Mohave County  
Coconino County

9

16

21

8

7

KANAB 69	KANAB 70	KANAB 85	KANAB 86	KANAB 101	KANAB 102
KANAB 67	KANAB 68	KANAB 83	KANAB 84	KANAB 99	KANAB 100
KANAB 65	KANAB 66	KANAB 81	KANAB 82	KANAB 97	KANAB 98
KANAB 63	KANAB 64	KANAB 79	KANAB 80	KANAB 95	KANAB 96
KANAB 61	KANAB 62	KANAB 77	KANAB 78	KANAB 93	KANAB 94
KANAB 59	KANAB 60	KANAB 75	KANAB 76	KANAB 91	KANAB 92
KANAB 57	KANAB 58	KANAB 73	KANAB 74	KANAB 89	KANAB 90
KANAB 55	KANAB 56	KANAB 71	KANAB 72	KANAB 87	KANAB 88
KANAB 15	KANAB 16	KANAB 36	KANAB 35	KANAB 54	KANAB 103
KANAB 14	KANAB 13	KANAB 34	KANAB 33	KANAB 52	KANAB 104
KANAB 12	KANAB 11	KANAB 32	KANAB 31	KANAB 50	KANAB 105
KANAB 10	KANAB 9	KANAB 30	KANAB 29	KANAB 48	KANAB 106
KANAB 8	KANAB 7	KANAB 28	KANAB 27	KANAB 46	KANAB 107
KANAB 6	KANAB 5	KANAB 26	KANAB 25	KANAB 44	KANAB 108
KANAB 4	KANAB 3	KANAB 24	KANAB 23	KANAB 42	KANAB 109
KANAB 2	KANAB 1	KANAB 22	KANAB 21	KANAB 40	KANAB 110
		KANAB 20	KANAB 19	KANAB 38	KANAB 111
					KANAB 112
					KANAB 113
					KANAB 114
					KANAB 115
					KANAB 116
					KANAB 117
					KANAB 118
					KANAB 119
					KANAB 120
					KANAB 121
					KANAB 122
					KANAB 123
					KANAB 124
					KANAB 125

R. 3 W.

SE COR. KANAB No. 1 Claim in 2800' East of SW Cor. Sec. 18 - T. 38 N. R. 3 W.

ARIZONA STATE OFFICE  
BU. LAND MANAGEMENT

AUG 24 1981

7:45 A.M. PHOENIX



JOAN McCALL, RECORDER

BOOK 731 PAGE 311

by J.M. Mascarello

\$ 3.00

INDEXED PROOFED  
INDEXED MINES MICROFILMED

FEE NO. 81-25607

RECORDED AT REQUEST OF Energy Fuels Exp. Co.

DATE JUL 23 1981 - 10 00 AM

IN BOOK 731

of OFFICIAL RECORDS

PAGE (S) 310-311

RECORDS OF MOHAVE COUNTY, ARIZONA

RETURN:

AMENDED  
LODE LOCATION NOTICE AND CERTIFICATE

STATE OF Arizona )  
 ) ss.  
COUNTY OF Cococino )

A MC 101320

The undersigned, Dean G. Roberts, in preparing this Amended Lode Location Notice and Certificate is acting for and in behalf of Energy Fuels Exploration Company, a Colorado corporation, whose address is 1515 Arapahoe Street, Denver, Colorado 80202.

1. Name of Claim. The name of the claim amended by this Notice is Kanab 23, which claim was first located on the 18 day of January, 1980, the original location notice being recorded in the Office of the County Recorder of Mohave County, Arizona, on the 27 day of March, 19 80 in Book 620, at Page 734. The original claim has been maintained in accordance with state and federal law.

2. Purpose. This Amended Lode Location Notice and Certificate is made for the purpose of appropriating under the Mining Laws all ground within the boundaries as hereinafter defined, and for the purpose of correcting irregularities, errors or defects, if any, which may have existed or may exist in the original location or the record thereof, and/or any prior amendment or amendments thereof, or the record of the same, and is made without waiver, abandonment or release of any rights acquired or held as to the ground within the boundaries hereinafter defined under or by virtue of said original location or any prior amended location.

3. Size. This claim is hereby amended to be 1500 linear feet in length along the vein or lode containing valuable minerals and 300 linear feet in width on each side of the center line of this claim and is located for all surface rights, privileges, minerals and other rights granted by the existing laws and customs. The general course of this claim is from East to West (general direction).

4. Location Monument. The location monument on which this amended notice is posted is located in Section 20, Township 38N, Range 3W, and is situated within the boundaries of this claim at Corner No. 1 which is the SE corner of this claim. The location monument lies on the East end of this claim and is 1500 feet from the opposite end of this claim.

5. Description. The description of this claim, its boundaries and its locality are as follows:

(a) Location: The claim is located in the SE 1/4 Sec. 19 & SW 1/4, Section 20, Township 38N, Range 3W, Gila & Salt River Base Meridian, unknown Mining District, County of Mohave, and State of Arizona.

(b) Description: The boundary of this claim can be readily traced, viz: Beginning at Corner No. 1 of this claim, common with Corner No. 4 of the Kanab 24 Claim, thence north, 300 feet to End Center; thence north, 300 feet to Corner No. 2; thence west, 1500 feet to Corner No. 3; thence south, 300 feet to End Center; thence south, 300 feet to Corner No. 4; thence east, 1500 feet to Corner No. 1; the place of beginning.

(c) Tie: Corner No. 1 of this claim can be located by proceeding 5600 feet due east and 1200 feet due north from the SW corner (permanent monument/benchmark) of Section 19, Township 38N, Range 3W, of the Gila & Salt River Base Meridian, Mohave County, Arizona.

This Amendment is made this 8 day of July, 19 81.

ENERGY FUELS EXPLORATION COMPANY

BY Dean G. Roberts  
Duly Authorized Agent

ARIZONA STATE OFFICE  
BU. LAND MANAGEMENT

AUG 24 1981

7:45 A.M.  
PHOENIX, ARIZONA

STATE OF ARIZONA )  
 ) ss.  
COUNTY OF COCONINO )


This instrument was acknowledged before me this 13 day of July, 1981, by Dean G. Roberts, duly authorized agent of Energy Fuels Exploration Company.

IN WITNESS WHEREOF, I have hereunto set my hand and official seal.

Quinda S. Hillman  
Notary Public

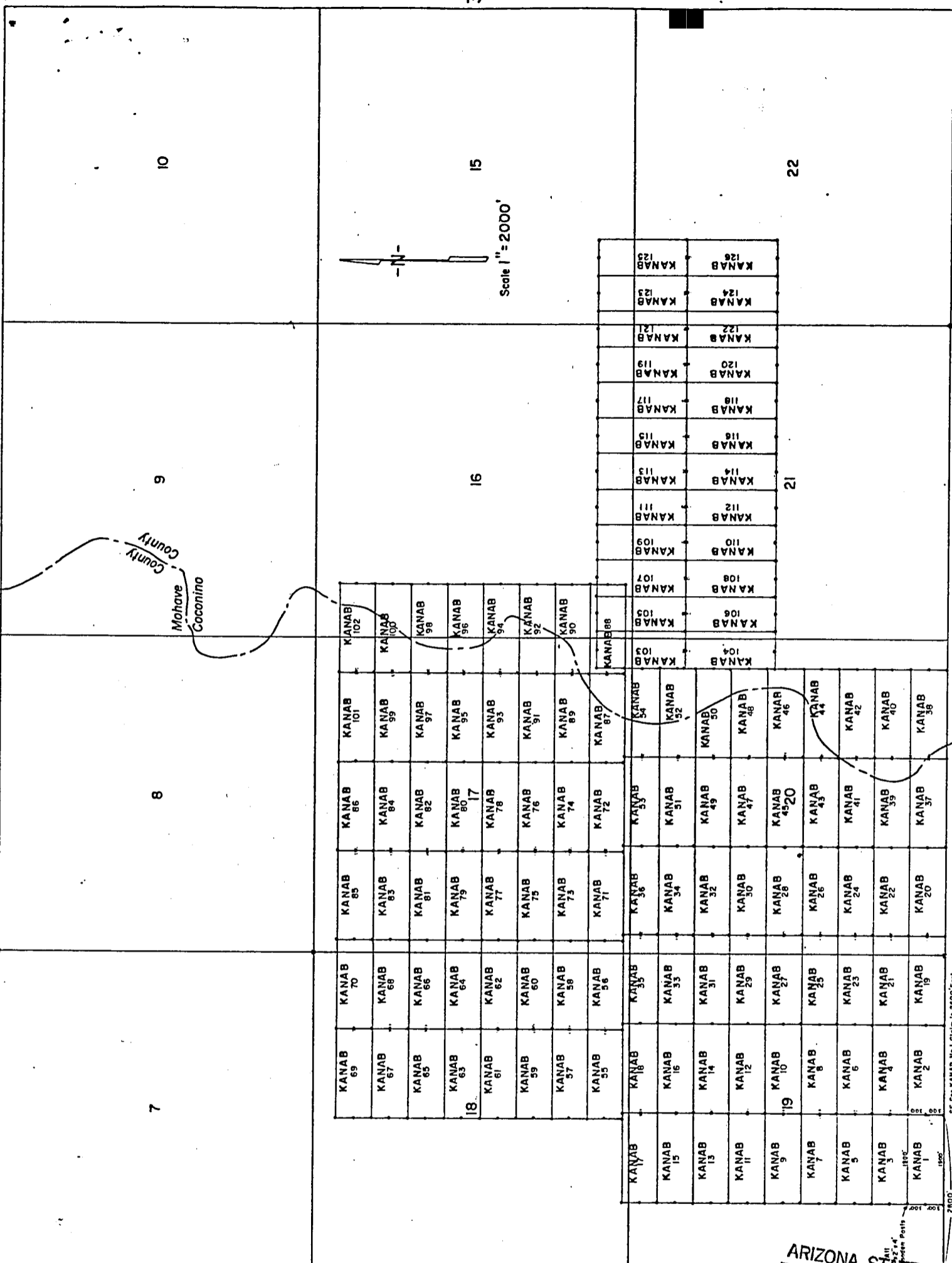
My Commission Expires: My Commission Expires Apr. 9, 1985

BOOK 731 PAGE 294



T. 38 N

LODE LOCATION PLAT  
KANAB CLAIMS  
Mohave & Coconino Cos., Arizona



ARIZONA STATE OFFICE  
BU. LAND MANAGEMENT

AUG 24 1981

7:45 A.M.  
PHOENIX, ARIZONA



JOAN McCALL, RECORDER

by J. M. MacCall

\$ 3.00

INDEXED. MICROFILMED  
INDEXED MINES  
81-25599 PROOFED

FEE NO. \_\_\_\_\_  
RECORDED AT REQUEST OF Energy Fuels Exp. Co.  
DATE JUL 23 1981 10 00 AM IN BOOK 731 of OFFICIAL \_\_\_\_\_

PAGE (S) 294-295 RECORDS OF MOHAVE COUNTY, ARIZONA

RETURN:

BOOK 731 PAGE 295

LODE LOCATION NOTICE AND CERTIFICATE

STATE OF Colorado )  
City of Denver ) ss.  
COUNTY OF Denver )

The undersigned, P. D. HILLARD, in preparing this Lode Location Notice and Certificate is acting for and in behalf of Energy Fuels Exploration Company, a Colorado corporation, whose address is 1515 Arapahoe Street, Denver, Colorado 80202 (hereinafter called "Energy Fuels").

1. Claim. The KANAB #23 claim was located by Energy Fuels on this 18 day of JANUARY, 1980, for mining purposes and is 1500 linear feet in length along the vein or lode containing valuable minerals and 300 linear feet in width on each side of the center of this lode or vein and for all surface rights, privileges, minerals and other rights granted by the existing laws and customs. The general course of the vein or lode runs 10 feet EAST (general direction) and 1490 feet in the opposite direction from the discovery point monument on which this notice is posted.

2. Point of Discovery. The point of discovery is located within this claim as follows: Beginning at Corner No. 1 of this claim; then 300 feet along the EAST endline; thence 10 feet in a direction parallel to the side-lines to a point within the perimeter of this claim which is the discovery point.

3. Description. The description of this claim, its boundaries and its situation are as follows:

(a) Course and Location: The general course of this claim is EAST-WEST. The claim is located in the SE 1/4 Sec. 19; SW 1/4, Section 20, Township 38 North, Range 3 West, G & SR Principal Meridian, UNKNOWN Mining District, County of MOHAVE, and State of Arizona.

(b) Description: The boundary of this claim can be readily traced, viz: Beginning at Corner No. 1 of this claim, common with Corner No. 4 of the KANAB #24 Claim, thence NORTH, 300 feet to End Center; thence NORTH, 300 feet to Corner No. 2; thence WEST, 1500 feet to Corner No. 3; thence SOUTH, 300 feet to End Center; thence SOUTH, 300 feet to Corner No. 4; thence EAST, 1500 feet to Corner No. 1; the place of beginning.

(c) Tie: Corner No. 1 of this claim can be located by proceeding 5600 feet due EAST and 1200 feet due NORTH from the SW corner (permanent monument) of Section 19, Township 38 North, Range 3 West, of the G & SR Principal Meridian, MOHAVE County, Arizona.

LOCATOR:

ENERGY FUELS EXPLORATION COMPANY

By P. D. Hillard  
Duly Authorized Agent

STATE OF Colorado )  
City of Denver ) ss.  
COUNTY OF Denver )

On this 20 day of February, 1980, before me personally appeared P. D. HILLARD, duly authorized agent of Energy Fuels Exploration Company, a Colorado corporation, known to me to be the person who executed the within instrument on behalf of the corporation therein named and acknowledged to me that such corporation executed the same.

IN WITNESS WHEREOF, I have hereunto set my hand and official seal.

PROOFED

RECEIVED  
B.L.M. AZ STATE OFFICE  
APR 14 10 31 AM '80  
PHOENIX, ARIZONA

INDEXED Virginia A. Jorgensen  
Notary Public

INDEXED MINES 80-10838

MICROFILMED

Recorded at Request of Energy Fuels Nuclear, Inc.

MAR 27 '80 - 8 00 AM

in book 620 of Official Records, Page 734


Records of Mohave County, Arizona

Joan McCall

By Colvin  
Deputy Recorder

Recorder

BOOK 620 PAGE 734



AMENDED  
LODE LOCATION NOTICE AND CERTIFICATE

STATE OF Arizona )  
 ) ss.  
COUNTY OF Cocouino )

A MC 101321

The undersigned, Dean G. Roberts, in preparing this Amended Lode Location Notice and Certificate is acting for and in behalf of Energy Fuels Exploration Company, a Colorado corporation, whose address is 1515 Arapahoe Street, Denver, Colorado 80202.

1. Name of Claim. The name of the claim amended by this Notice is Kanab 24, which claim was first located on the 18 day of January, 1980, the original location notice being recorded in the Office of the County Recorder of Mohave County, Arizona, on the 27 day of March, 1980 in Book 620, at Page 135. The original claim has been maintained in accordance with state and federal law.

2. Purpose. This Amended Lode Location Notice and Certificate is made for the purpose of appropriating under the Mining Laws all ground within the boundaries as hereinafter defined, and for the purpose of correcting irregularities, errors or defects, if any, which may have existed or may exist in the original location or the record thereof, and/or any prior amendment or amendments thereof, or the record of the same, and is made without waiver, abandonment or release of any rights acquired or held as to the ground within the boundaries hereinafter defined under or by virtue of said original location or any prior amended location.

3. Size. This claim is hereby amended to be 1500 linear feet in length along the vein or lode containing valuable minerals and 300 linear feet in width on each side of the center line of this claim and is located for all surface rights, privileges, minerals and other rights granted by the existing laws and customs. The general course of this claim is from East to West (general direction).

4. Location Monument. The location monument on which this amended notice is posted is located in Section 20, Township 38N, Range 3W, and is situated within the boundaries of this claim at Corner No. 4 which is the SW corner of this claim. The location monument lies on the west end of this claim and is 1500 feet from the opposite end of this claim.

5. Description. The description of this claim, its boundaries and its locality are as follows:

(a) Location: The claim is located in the SW 1/4, Section 20, Township 38N, Range 3W, Gila & Salt River Base Meridian, unknown Mining District, County of Mohave, and State of Arizona.

(b) Description: The boundary of this claim can be readily traced, viz: Beginning at Corner No. 1 of this claim, common with Corner No. 4 of the Kanab 41 Claim, thence north, 300 feet to End Center; thence north, 300 feet to Corner No. 2; thence west, 1500 feet to Corner No. 3; thence south, 300 feet to End Center; thence south, 300 feet to Corner No. 4; thence east, 1500 feet to Corner No. 1; the place of beginning.

(c) Tie: Corner No. 1 of this claim can be located by proceeding 7100 feet due east and 1200 feet due north from the SW corner (permanent monument/benchmark) of Section 19, Township 38N, Range 3W, of the Gila & Salt River Base Meridian, Mohave County, Arizona.

This Amendment is made this 8 day of July, 1981.

ARIZONA STATE OFFICE  
BU. LAND MANAGEMENT

ENERGY FUELS EXPLORATION COMPANY  
By Dean G. Roberts AUG 24 1981  
Duly Authorized Agent

STATE OF ARIZONA )  
 ) ss.  
COUNTY OF COCONINO )

7:45 A.M.  
PHOENIX, ARIZONA

This instrument was acknowledged before me this 13 day of July, 1981, by Dean G. Roberts, duly authorized agent of Energy Fuels Exploration Company.

IN WITNESS WHEREOF, I have hereunto set my hand and official seal.

Jim S. Toland  
Notary Public

My Commission Expires: My Commission Expires Apr. 9, 1985

T. 38 N

10

15

22

9

16

21

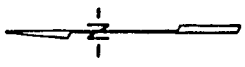
Mohave County  
Coconino

8

7

KANAB 102	KANAB 101	KANAB 86	KANAB 85	KANAB 70	KANAB 69
KANAB 100	KANAB 99	KANAB 84	KANAB 83	KANAB 68	KANAB 67
KANAB 98	KANAB 97	KANAB 82	KANAB 81	KANAB 66	KANAB 65
KANAB 96	KANAB 95	KANAB 80	KANAB 79	KANAB 64	KANAB 63
KANAB 94	KANAB 93	KANAB 78	KANAB 77	KANAB 62	KANAB 61
KANAB 92	KANAB 91	KANAB 76	KANAB 75	KANAB 60	KANAB 59
KANAB 90	KANAB 89	KANAB 74	KANAB 73	KANAB 58	KANAB 57
KANAB 88	KANAB 87	KANAB 72	KANAB 71	KANAB 56	KANAB 55
KANAB 103	KANAB 104	KANAB 35	KANAB 36	KANAB 35	KANAB 34
KANAB 105	KANAB 106	KANAB 51	KANAB 52	KANAB 33	KANAB 32
KANAB 107	KANAB 108	KANAB 49	KANAB 50	KANAB 31	KANAB 30
KANAB 109	KANAB 110	KANAB 47	KANAB 48	KANAB 29	KANAB 28
KANAB 111	KANAB 112	KANAB 45	KANAB 46	KANAB 27	KANAB 26
KANAB 113	KANAB 114	KANAB 43	KANAB 44	KANAB 25	KANAB 24
KANAB 115	KANAB 116	KANAB 41	KANAB 42	KANAB 23	KANAB 22
KANAB 117	KANAB 118	KANAB 39	KANAB 40	KANAB 21	KANAB 20
KANAB 119	KANAB 120	KANAB 37	KANAB 38	KANAB 19	KANAB 18
KANAB 121	KANAB 122	KANAB 35	KANAB 36	KANAB 17	KANAB 16
KANAB 123	KANAB 124	KANAB 33	KANAB 34	KANAB 15	KANAB 14
KANAB 125	KANAB 126	KANAB 31	KANAB 32	KANAB 13	KANAB 12
		KANAB 29	KANAB 30	KANAB 11	KANAB 10
		KANAB 27	KANAB 28	KANAB 9	KANAB 8
		KANAB 25	KANAB 26	KANAB 7	KANAB 6
		KANAB 23	KANAB 24	KANAB 5	KANAB 4
		KANAB 21	KANAB 22	KANAB 3	KANAB 2
		KANAB 19	KANAB 20	KANAB 1	KANAB 0

Scale 1"=2000'



LODE LOCATION FLAT  
KANAB CLAIMS  
Mohave & Coconino Cos., Arizona

R. 3 W.

2800'  
1100'  
200'  
50'  
2'-2'-4"  
Wooden Posts  
All

INDEXED MICROFILMED  
INDEXED MINES

81-25600 PROOFED

FEE NO.

RECORDED AT REQUEST OF

Energy Fuels Exp. Co.

DATE

JUL 23 1981 10:00 AM

IN BOOK 731

of OFFICIAL RECORDS,

PAGE(S)

296-297

RECORDS OF MOHAVE COUNTY, ARIZONA

RETURN:

ARIZONA STATE OFFICE  
BU. LAND MANAGEMENT

AUG 24 1981

7:45 A.M.  
PHOENIX, ARIZONA



JOAN McCALL RECORDER

by J.M. Maranella

BOOK 731 PAGE 297

\$ 3.00



LODE LOCATION NOTICE AND CERTIFICATE

STATE OF Colorado )  
City of Denver ) ss.  
COUNTY OF Denver )

The undersigned, P. D. HILLARD, in preparing this Lode Location Notice and Certificate is acting for and in behalf of Energy Fuels Exploration Company, a Colorado corporation, whose address is 1515 Arapahoe Street, Denver, Colorado 80202 (hereinafter called "Energy Fuels").

1. Claim. The KANAB # 24 claim was located by Energy Fuels on this 18 day of JANUARY, 1980, for mining purposes and is 1500 linear feet in length along the vein or lode containing valuable minerals and 300 linear feet in width on each side of the center of this lode or vein and for all surface rights, privileges, minerals and other rights granted by the existing laws and customs. The general course of the vein or lode runs 10 feet WEST (general direction) and 1490 feet in the opposite direction from the discovery point monument on which this notice is posted.

2. Point of Discovery. The point of discovery is located within this claim as follows: Beginning at Corner No. 4 of this claim; then 300 feet along the WEST endline; thence 10 feet in a direction parallel to the side-lines to a point within the perimeter of this claim which is the discovery point.

3. Description. The description of this claim, its boundaries and its situation are as follows:

(a) Course and Location: The general course of this claim is EAST-WEST. The claim is located in the SW 1/4, Section 20, Township 38 North, Range 3 West, G & SR Principal Meridian, UNKNOWN Mining District, County of MOHAVE, and State of Arizona.

(b) Description: The boundary of this claim can be readily traced, viz: Beginning at Corner No. 1 of this claim, common with Corner No. 4 of the KANAB # 41 Claim, thence NORTH, 300 feet to End Center; thence NORTH, 300 feet to Corner No. 2; thence WEST, 1500 feet to Corner No. 3; thence SOUTH, 300 feet to End Center; thence SOUTH, 300 feet to Corner No. 4; thence EAST, 1500 feet to Corner No. 1; the place of beginning.

(c) Tie: Corner No. 1 of this claim can be located by proceeding 7100 feet due EAST and 1800 feet due NORTH from the SW corner (permanent monument) of Section 19, Township 38 North, Range 3 West, of the G & SR Principal Meridian, MOHAVE County, Arizona.

LOCATOR:

ENERGY FUELS EXPLORATION COMPANY

By P. D. Hillard  
Duly Authorized Agent

STATE OF Colorado )  
City of Denver ) ss.  
COUNTY OF Denver )

On this 20 day of February, 1980, before me personally appeared P. D. HILLARD, duly authorized agent of Energy Fuels Exploration Company, a Colorado corporation, known to me to be the person who executed the within instrument on behalf of the corporation therein named and acknowledged to me that such corporation executed the same.

IN WITNESS WHEREOF, I have hereunto set my hand and official seal.

PROOFED

My Commission Expires: 3-10-82

Theresa A. Jurga  
Notary Public

INDEXED MINES  
INDEXED **80-10839**

MICROFILMED

Recorded at Request of Energy Fuels Nuclear Inc.  
MAR 27 '80 - 8 00 AM  
in book 620 of Official Records, Page 735  
Records of Mohave County, Arizona

By Joan McCall  
Deputy Recorder  
Recorder

Joan McCall  
Recorder



RECEIVED  
B.L.M. AZ STATE OFFICE  
APR 14 10 31 AM '80  
PHOENIX, ARIZONA

A MC 101321

BOOK 620 PAGE 735

320

AMENDED

LODE LOCATION NOTICE AND CERTIFICATE

STATE OF Arizona )
COUNTY OF Cocconino ) ss.

A MC 101322

The undersigned, Dean G. Roberts, in preparing this Amended Lode Location Notice and Certificate is acting for and in behalf of Energy Fuels Exploration Company, a Colorado corporation, whose address is 1515 Arapahoe Street, Denver, Colorado 80202.

1. Name of Claim. The name of the claim amended by this Notice is Kanab 25, which claim was first located on the 18 day of January, 1980, the original location notice being recorded in the Office of the County Recorder of Mohave County, Arizona, on the 27 day of March, 1980 in Book 620, at Page 736. The original claim has been maintained in accordance with state and federal law.

2. Purpose. This Amended Lode Location Notice and Certificate is made for the purpose of appropriating under the Mining Laws all ground within the boundaries as hereinafter defined, and for the purpose of correcting irregularities, errors or defects, if any, which may have existed or may exist in the original location or the record thereof, and/or any prior amendment or amendments thereof, or the record of the same, and is made without waiver, abandonment or release of any rights acquired or held as to the ground within the boundaries hereinafter defined under or by virtue of said original location or any prior amended location.

3. Size. This claim is hereby amended to be 1500 linear feet in length along the vein or lode containing valuable minerals and 300 linear feet in width on each side of the center line of this claim and is located for all surface rights, privileges, minerals and other rights granted by the existing laws and customs. The general course of this claim is from East to West (general direction).

4. Location Monument. The location monument on which this amended notice is posted is located in Section 20, Township 38N, Range 3W, and is situated within the boundaries of this claim at Corner No. 1 which is the SE corner of this claim. The location monument lies on the east end of this claim and is 1500 feet from the opposite end of this claim.

5. Description. The description of this claim, its boundaries and its locality are as follows:

(a) Location: The claim is located in the SE 1/4 Sec. 19 & SW 1/4, Section 20, Township 38N, Range 3W, Gila & Salt River Base Meridian, unknown Mining District, County of Mohave, and State of Arizona.

(b) Description: The boundary of this claim can be readily traced, viz: Beginning at Corner No. 1 of this claim, common with Corner No. 4 of the Kanab 26 Claim, thence north, 300 feet to End Center; thence north, 300 feet to Corner No. 2; thence west, 1500 feet to Corner No. 3; thence south, 300 feet to End Center; thence south, 300 feet to Corner No. 4; thence east, 1500 feet to Corner No. 1; the place of beginning.

(c) Tie: Corner No. 1 of this claim can be located by proceeding 5600 feet due east and 1800 feet due north from the SW corner (permanent monument/benchmark) of Section 19, Township 38N, Range 3W, of the Gila & Salt River Base Meridian, Mohave County, Arizona.

This Amendment is made this 8 day of July, 1981.

ARIZONA STATE OFFICE
BU. LAND MANAGEMENT

ENERGY FUELS EXPLORATION COMPANY AUG 24 1981

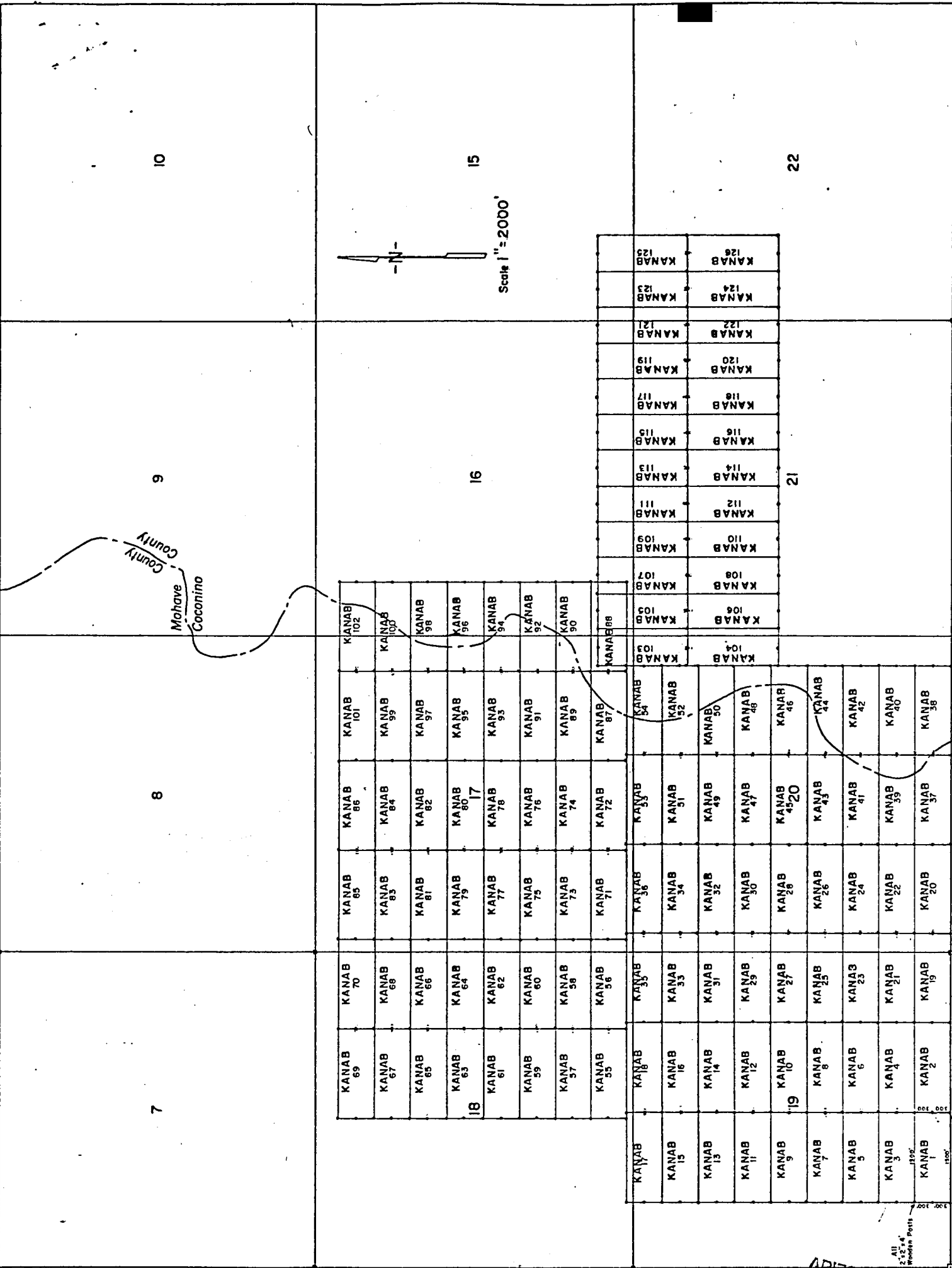
By Dean G. Roberts Duly Authorized Agent 7:45 A.M. PHOENIX, ARIZONA

STATE OF ARIZONA )
COUNTY OF COCONINO ) ss.

This instrument was acknowledged before me this 13 day of July, 1981, by Dean G. Roberts, duly authorized agent of Energy Fuels Exploration Company.

IN WITNESS WHEREOF, I have hereunto set my hand and official seal. Notary Public

My Commission Expires: My Commission Expires Apr. 9, 1985



LODE LOCATION PLAT  
 KANAB CLAIMS  
 Mohave & Coconino Cos., Arizona

R. 3 W.

INDEXED MICROFILMED  
 INDEXED MINES

FEE NO. 81-25601 PROOFED

RECORDED AT REQUEST OF Energy Fuels Exp. Co.

DATE JUL 23 1981 10 00 AM IN BOOK 731 of OFFICIAL RECORDS OF ARIZONA

PAGE (S) 298-299 RECORDS OF MOHAVE COUNTY, ARIZONA

RETURN:

JOAN McCALL, RECORDER


BOOK 731 PAGE 299

by J. M. McCaskey

\$ 3.00

ARIZONA STATE OFFICE  
 BU. LAND MANAGEMENT

AUG 24 1981



SE COR. KANAB No. 1 Claim is 2400' East of SW Cor. Sec. 19 - T. 38 N. R. 3 W.

LODE LOCATION NOTICE AND CERTIFICATE

STATE OF Colorado )  
City of Denver ) ss.  
COUNTY OF Denver )

The undersigned, P. D. HILLARD, in preparing this Lode Location Notice and Certificate is acting for and in behalf of Energy Fuels Exploration Company, a Colorado corporation, whose address is 1515 Arapahoe Street, Denver, Colorado 80202 (hereinafter called "Energy Fuels").

1. Claim. The KANAB # 25 claim was located by Energy Fuels on this 18 day of January, 1980, for mining purposes and is 1500 linear feet in length along the vein or lode containing valuable minerals and 300 linear feet in width on each side of the center of this lode or vein and for all surface rights, privileges, minerals and other rights granted by the existing laws and customs. The general course of the vein or lode runs 10 feet East (general direction) and 1490 feet in the opposite direction from the discovery point monument on which this notice is posted.

2. Point of Discovery. The point of discovery is located within this claim as follows: Beginning at Corner No. 1 of this claim; then 300 feet along the EAST endline; thence 10 feet in a direction parallel to the side-lines to a point within the perimeter of this claim which is the discovery point.

3. Description. The description of this claim, its boundaries and its situation are as follows:

(a) Course and Location: The general course of this claim is East-West. The claim is located in the SE 1/4 Sec 19 SW 4, Section 20, Township 38 North, Range 3 West, G & SR Principal Meridian, Unknown Mining District, County of Mohave, and State of Arizona.

(b) Description: The boundary of this claim can be readily traced, viz: Beginning at Corner No. 1 of this claim, common with Corner No. 4 of the KANAB # 26 Claim, thence North, 300 feet to End Center; thence North, 300 feet to Corner No. 2; thence West, 1500 feet to Corner No. 3; thence South, 300 feet to End Center; thence South, 300 feet to Corner No. 4; thence East, 1500 feet to Corner No. 1; the place of beginning.

(c) Tie: Corner No. 1 of this claim can be located by proceeding 5600 feet due East and 1800 feet due North from the SW corner (permanent monument) of Section 19, Township 38 North, Range 3 West, of the G & SR Principal Meridian, Mohave County, Arizona.

LOCATOR:

ENERGY FUELS EXPLORATION COMPANY

By P.D. Hillard  
Duly Authorized Agent

STATE OF Colorado )  
City of Denver ) ss.  
COUNTY OF Denver )

On this 20 day of February, 1980, before me personally appeared P. D. HILLARD, duly authorized agent of Energy Fuels Exploration Company, a Colorado corporation, known to me to be the person who executed the within instrument on behalf of the corporation therein named and acknowledged to me that such corporation executed the same.

IN WITNESS WHEREOF, I have hereunto set my hand and official seal.

My Commission Expires: 3-10-82

INDEXED MINES

INDEXED

80-10840

Recorded at Request of Energy Fuels Nuclear Inc.

MAR 27 '80 - 8 00 AM

in book 620 of Official Records, Page 736

Records of Mohave County, Arizona

By Joan McCall  
Deputy Recorder Recorder

BOOK 620 PAGE 736

PROOFED

MICROFILMED

RECEIVED  
B.L.M. AZ STATE OFFICE  
APR 14 10 31 AM '80  
PHOENIX, ARIZONA



AMENDED

LODE LOCATION NOTICE AND CERTIFICATE

STATE OF Arizona )  
 ) ss.  
COUNTY OF Cocouino )

A MC 101323

The undersigned, Dean G. Roberts, in preparing this Amended Lode Location Notice and Certificate is acting for and in behalf of Energy Fuels Exploration Company, a Colorado corporation, whose address is 1515 Arapahoe Street, Denver, Colorado 80202.

1. Name of Claim. The name of the claim amended by this Notice is Kanab 26, which claim was first located on the 18 day of January, 1980, the original location notice being recorded in the Office of the County Recorder of Mohave County, Arizona, on the 27 day of March, 1980 in Book 620, at Page 137. The original claim has been maintained in accordance with state and federal law.

2. Purpose. This Amended Lode Location Notice and Certificate is made for the purpose of appropriating under the Mining Laws all ground within the boundaries as hereinafter defined, and for the purpose of correcting irregularities, errors or defects, if any, which may have existed or may exist in the original location or the record thereof, and/or any prior amendment or amendments thereof, or the record of the same, and is made without waiver, abandonment or release of any rights acquired or held as to the ground within the boundaries hereinafter defined under or by virtue of said original location or any prior amended location.

3. Size. This claim is hereby amended to be 1500 linear feet in length along the vein or lode containing valuable minerals and 300 linear feet in width on each side of the center line of this claim and is located for all surface rights, privileges, minerals and other rights granted by the existing laws and customs. The general course of this claim is from East to West (general direction).

4. Location Monument. The location monument on which this amended notice is posted is located in Section 20, Township 38N, Range 3W, and is situated within the boundaries of this claim at Corner No. 4 which is the SW corner of this claim. The location monument lies on the West end of this claim and is 1500 feet from the opposite end of this claim.

5. Description. The description of this claim, its boundaries and its locality are as follows:

(a) Location: The claim is located in the SW 1/4, Section 20, Township 38N, Range 3W, Gila & Salt River Base Meridian, unknown Mining District, County of Mohave, and State of Arizona.


(b) Description: The boundary of this claim can be readily traced, viz: Beginning at Corner No. 1 of this claim, common with Corner No. 4 of the Kanab 43 Claim, thence north, 300 feet to End Center; thence north, 300 feet to Corner No. 2; thence west, 1500 feet to Corner No. 3; thence south, 300 feet to End Center; thence south, 300 feet to Corner No. 4; thence east, 1500 feet to Corner No. 1; the place of beginning.

(c) Tie: Corner No. 1 of this claim can be located by proceeding 7100 feet due east and 1800 feet due north from the SW corner (permanent monument/benchmark) of Section 19, Township 38N, Range 3W, of the Gila & Salt River Base Meridian, Mohave County, Arizona.

This Amendment is made this 8 day of July, 1981.

ENERGY FUELS EXPLORATION COMPANY  
BU. LAND MANAGEMENT  
ARIZONA STATE OFFICE  
BY Dean G. Roberts AUG 24 1981  
Duly Authorized Agent

STATE OF ARIZONA )  
 ) ss.  
COUNTY OF COCONINO )



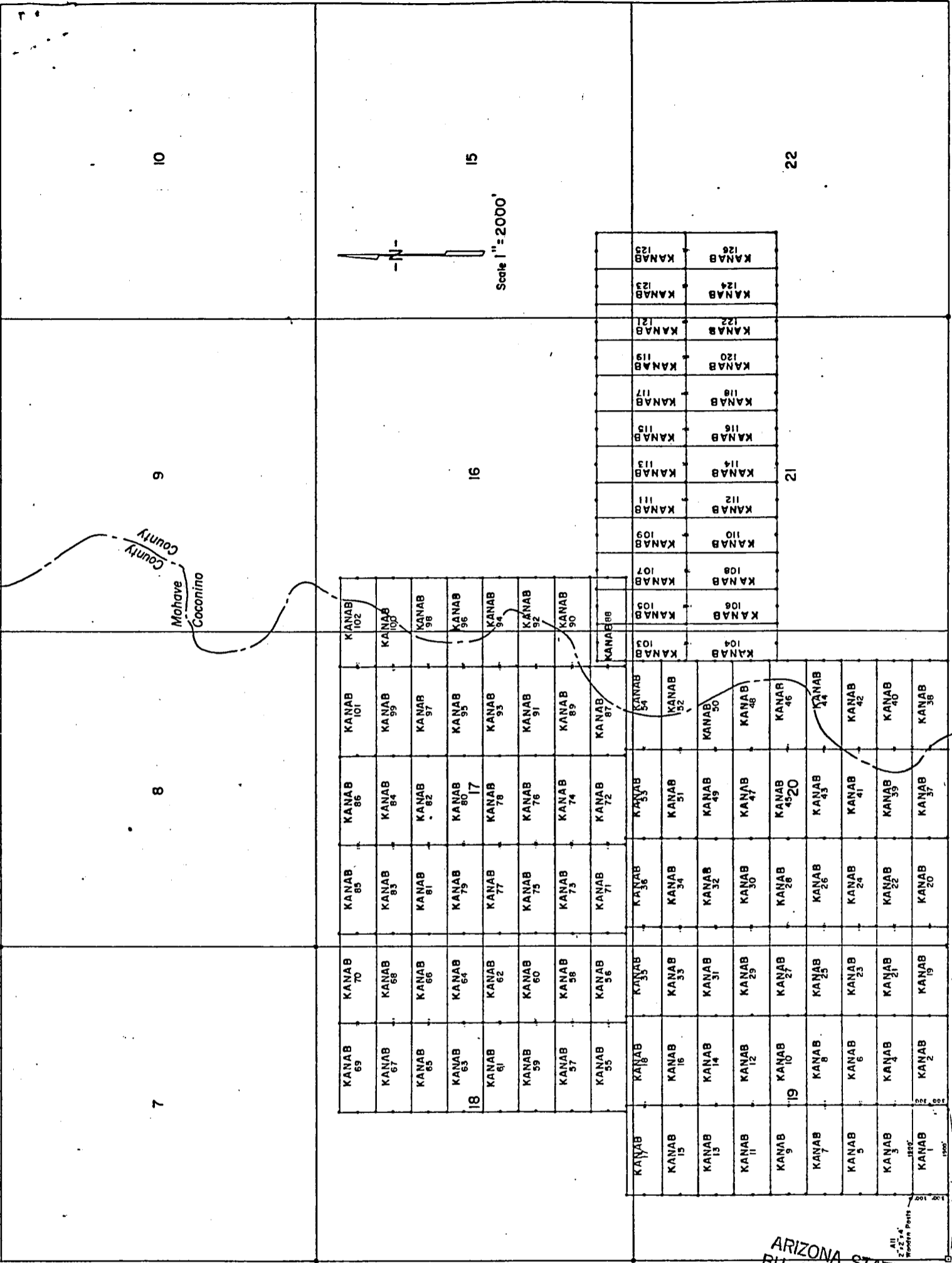
This instrument was acknowledged before me this 13 day of July, 1981 by Dean G. Roberts, duly authorized agent of Energy Fuels Exploration Company.

IN WITNESS WHEREOF, I have hereunto set my hand and official seal.

My Commission Expires: My Commission Expires Aug 9, 1985

Notary Public  
BOOK 731 PAGE 300

T. 38 N



LODE LOCATION PLAT  
KANAB CLAIMS  
Mohave & Coconino Cos., Arizona

R. 3 W.

SE Cor. KANAB No. 1 Claim is 2600' East of SW Cor. Sec. 19 - T. 38 N. - R. 3 W.

INDEXED MICROFILMED  
INDEXED MINES  
81-25602 PROOFED

FEE NO. \_\_\_\_\_

RECORDED AT REQUEST OF Energy Fuels Exp. Co.

DATE JUL 23 1981 10:00 AM

IN BOOK 731

of OFFICIAL RECORDS

PAGE (S) 300-301

RECORDS OF MOHAVE COUNTY, ARIZONA

AUG 24 1981

7:45 A.M.  
PHOENIX, ARIZONA



JOAN McCALL, RECORDER

RETURN:

BOOK 731 PAGE 301 by J.M. MacCall

\$ 3.00

LODE LOCATION NOTICE AND CERTIFICATE

STATE OF Colorado )  
City of Denver ) ss.  
COUNTY OF Denver )

The undersigned, P. D. HILLARD, in preparing this Lode Location Notice and Certificate is acting for and in behalf of Energy Fuels Exploration Company, a Colorado corporation, whose address is 1515 Arapahoe Street, Denver, Colorado 80202 (hereinafter called "Energy Fuels").

1. Claim. The KANAB #26 claim was located by Energy Fuels on this 18 day of January, 1980, for mining purposes and is 1500 linear feet in length along the vein or lode containing valuable minerals and 300 linear feet in width on each side of the center of this lode or vein and for all surface rights, privileges, minerals and other rights granted by the existing laws and customs. The general course of the vein or lode runs 10 feet west (general direction) and 1490 feet in the opposite direction from the discovery point monument on which this notice is posted.

2. Point of Discovery. The point of discovery is located within this claim as follows: Beginning at Corner No. 4 of this claim; then 300 feet along the west endline; thence 10 feet in a direction parallel to the side-lines to a point within the perimeter of this claim which is the discovery point.

3. Description. The description of this claim, its boundaries and its situation are as follows:

(a) Course and Location: The general course of this claim is East-West. The claim is located in the SW 1/4, Section 20, Township 38 North, Range 3 West, G & SR Principal Meridian, Unknown Mining District, County of Mohave, and State of Arizona.

(b) Description: The boundary of this claim can be readily traced, viz: Beginning at Corner No. 1 of this claim, common with Corner No. 4 of the KANAB #43 Claim, thence North, 300 feet to End Center; thence North, 300 feet to Corner No. 2; thence West, 1500 feet to Corner No. 3; thence South, 300 feet to End Center; thence South, 300 feet to Corner No. 4; thence East, 1500 feet to Corner No. 1; the place of beginning.

(c) Tie: Corner No. 1 of this claim can be located by proceeding 7100 feet due East and 1800 feet due North from the SW corner (permanent monument) of Section 19, Township 38 North, Range 3 West, of the G & SR Principal Meridian, Mohave County, Arizona.

LOCATOR:

ENERGY FUELS EXPLORATION COMPANY

By P. D. Hillard  
Duly Authorized Agent

STATE OF Colorado )  
City of Denver ) ss.  
COUNTY OF Denver )

On this 30 day of February, 1980, before me personally appeared P. D. HILLARD, duly authorized agent of Energy Fuels Exploration Company, a Colorado corporation, known to me to be the person who executed the within instrument on behalf of the corporation therein named and acknowledged to me that such corporation executed the same.

IN WITNESS WHEREOF, I have hereunto set my hand and official seal.

RECEIVED  
B.L.M. AT STATE OFFICE  
APR 14 10 31 AM '80  
PHOENIX, ARIZONA  
My Commission Expires: 3-10-82

INDEXED MINES Virginia A. Harger  
INDEXED 80-10841  
Notary Public

PROOFED  
MICROFILMED

Recorded at Request of Energy Fuels Nuclear, Inc.  
MAR 27 '80 - 8:00 AM  
in book 620 of Official Records, Page s 737  
Records of Mohave County, Arizona  
By Joan McCall  
Denrity Recorder Recorder 300



BOOK 620 PAGE 737

AMENDED  
LODE LOCATION NOTICE AND CERTIFICATE

STATE OF Arizona )  
 ) ss.  
COUNTY OF Cocconino )

A MC 101324

The undersigned, Dean G. Roberts, in preparing this Amended Lode Location Notice and Certificate is acting for and in behalf of Energy Fuels Exploration Company, a Colorado corporation, whose address is 1515 Arapahoe Street, Denver, Colorado 80202.

1. Name of Claim. The name of the claim amended by this Notice is Kanab 27, which claim was first located on the 22 day of January, 1980, the original location notice being recorded in the Office of the County Recorder of Mohave County, Arizona, on the 27 day of March, 1980 in Book 620, at Page 138. The original claim has been maintained in accordance with state and federal law.

2. Purpose. This Amended Lode Location Notice and Certificate is made for the purpose of appropriating under the Mining Laws all ground within the boundaries as hereinafter defined, and for the purpose of correcting irregularities, errors or defects, if any, which may have existed or may exist in the original location or the record thereof, and/or any prior amendment or amendments thereof, or the record of the same, and is made without waiver, abandonment or release of any rights acquired or held as to the ground within the boundaries hereinafter defined under or by virtue of said original location or any prior amended location.

3. Size. This claim is hereby amended to be 1500 linear feet in length along the vein or lode containing valuable minerals and 300 linear feet in width on each side of the center line of this claim and is located for all surface rights, privileges, minerals and other rights granted by the existing laws and customs. The general course of this claim is from East to West (general direction).

4. Location Monument. The location monument on which this amended notice is posted is located in Section 20, Township 38N, Range 3W, and is situated within the boundaries of this claim at Corner No. 1 which is the SE corner of this claim. The location monument lies on the east end of this claim and is 1500 feet from the opposite end of this claim.

5. Description. The description of this claim, its boundaries and its locality are as follows:

(a) Location: The claim is located in the NE 1/4 & SE 1/4 Sec. 19, NW 1/4 & SW 1/4 Section 20, Township 38N, Range 3W, Gila & Salt River Base Meridian, unknown Mining District, County of Mohave, and State of Arizona.

(b) Description: The boundary of this claim can be readily traced, viz: Beginning at Corner No. 1 of this claim, common with Corner No. 4 of the Kanab 28 Claim, thence north, 300 feet to End Center; thence north, 300 feet to Corner No. 2; thence west, 1500 feet to Corner No. 3; thence south, 300 feet to End Center; thence south, 300 feet to Corner No. 4; thence east, 1500 feet to Corner No. 1; the place of beginning.

(c) Tie: Corner No. 1 of this claim can be located by proceeding 5600 feet due east and 2400 feet due north from the SW corner (permanent monument/benchmark) of Section 19, Township 38N, Range 3W, of the Gila & Salt River Base Meridian, Mohave County, Arizona.

This Amendment is made this 8 day of July, 1981.

ARIZONA STATE OFFICE  
BU. LAND MANAGEMENT

ENERGY FUELS EXPLORATION COMPANY

AUG 24 1981

By Dean G. Roberts 7:45 A.M.  
Duly Authorized Agent PHOENIX, ARIZONA


STATE OF ARIZONA )  
 ) ss.  
COUNTY OF COCONINO )

This instrument was acknowledged before me this 13 day of July, 1981, by Dean G. Roberts, duly authorized agent of Energy Fuels Exploration Company.

IN WITNESS WHEREOF, I have hereunto set my hand and official seal.

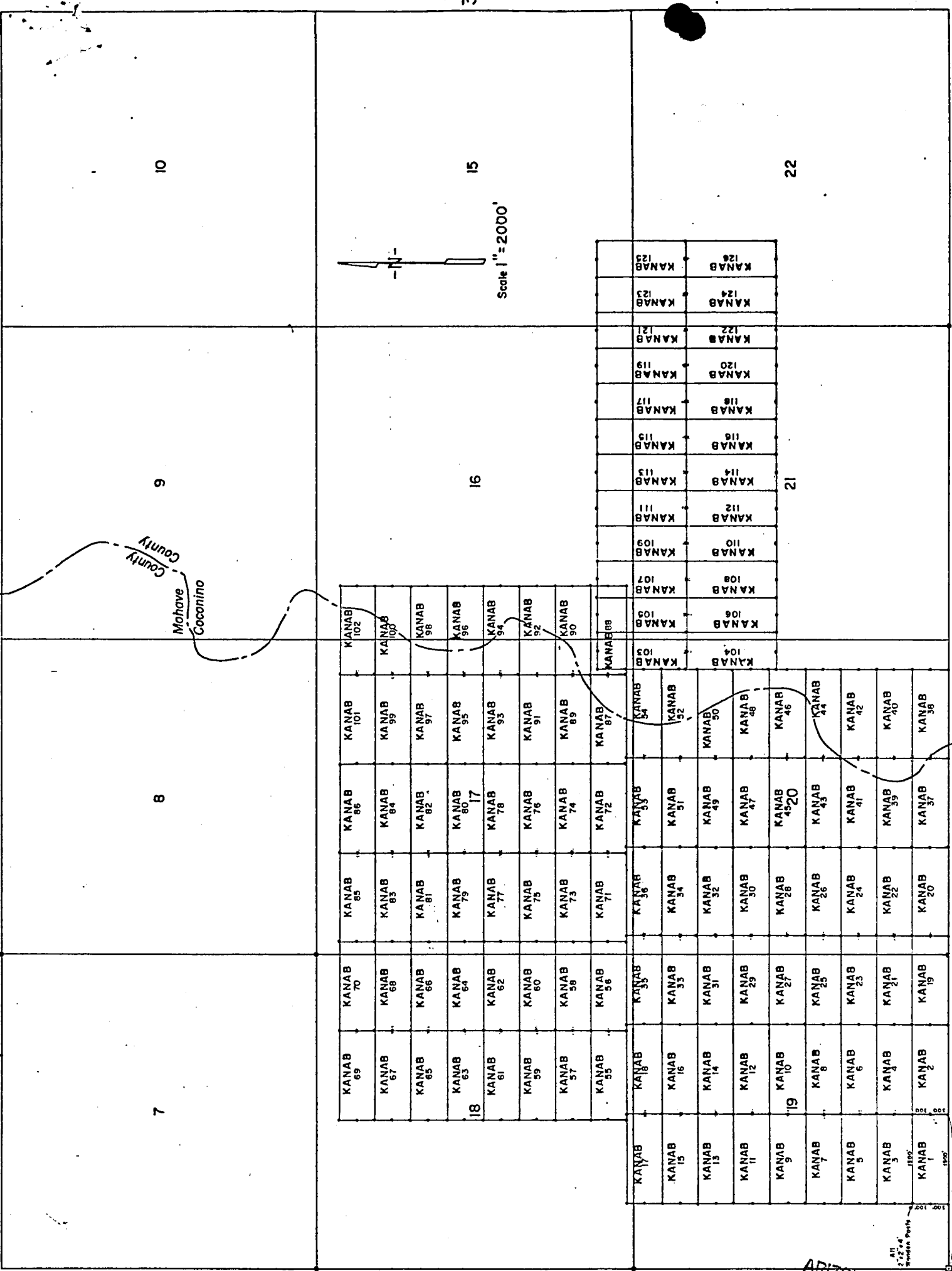
[Signature]  
Notary Public

My Commission Expires: Apr. 9, 1985





T. 38 N



LODE LOCATION PLAT  
KANAB CLAIMS  
Mohave & Coconino Cos., Arizona

R. 3 W.

SE Cor KANAB No. 1 Claim is 2600' East  
of SW Cor 31C 19-136N-R3W

INDEXED MINES MICROFILMED

FEE NO. 81-25603 INDEXED PROOFED

RECORDED AT REQUEST OF Energy Fuels Exp. Co.  
DATE JUL 23 1981 10 00 AM IN BOOK 731

PAGE (S) 302-303 RECORDS OF MOHAVE COUNTY, ARIZONA

RETURN:

ARIZONA STATE OFFICE  
BU. LAND MANAGEMENT

AUG 24 1981

7:45 A.M.  
PHOENIX, ARIZONA



JOAN McCALL, RECORDER

by J.M. MacCall

BOOK 731 PAGE 303

\$ 3.00

LODE LOCATION NOTICE AND CERTIFICATE

STATE OF Colorado )  
City of Denver ) ss.  
COUNTY OF Denver )

The undersigned, P. D. HILLARD, in preparing this Lode Location Notice and Certificate is acting for and in behalf of Energy Fuels Exploration Company, a Colorado corporation, whose address is 1515 Arapahoe Street, Denver, Colorado 80202 (hereinafter called "Energy Fuels").

1. Claim. The KANAB #27 claim was located by Energy Fuels on this 22 day of January, 1980, for mining purposes and is 1500 linear feet in length along the vein or lode containing valuable minerals and 300 linear feet in width on each side of the center of this lode or vein and for all surface rights, privileges, minerals and other rights granted by the existing laws and customs. The general course of the vein or lode runs 10 feet East (general direction) and 1490 feet in the opposite direction from the discovery point monument on which this notice is posted.

2. Point of Discovery. The point of discovery is located within this claim as follows: Beginning at Corner No. 1 of this claim; then 300 feet along the East endline; thence 10 feet in a direction parallel to the side-lines to a point within the perimeter of this claim which is the discovery point.

3. Description. The description of this claim, its boundaries and its situation are as follows:

(a) Course and Location: The general course of this claim is East-West. The claim is located in the NE 1/4, SE 1/4, Sec. 19, NW 1/4, SW 1/4, Section 20, Township 38 North, Range 3 West, G & SR Principal Meridian, Unknown Mining District, County of Mohave, and State of Arizona.

(b) Description: The boundary of this claim can be readily traced, viz: Beginning at Corner No. 1 of this claim, common with Corner No. 4 of the KANAB #28 Claim, thence North, 300 feet to End Center; thence North, 300 feet to Corner No. 2; thence West, 1500 feet to Corner No. 3; thence South, 300 feet to End Center; thence South, 300 feet to Corner No. 4; thence East, 1500 feet to Corner No. 1; the place of beginning.

(c) Tie: Corner No. 1 of this claim can be located by proceeding 5600 feet due East and 2400 feet due North from the SW corner (permanent monument) of Section 19, Township 38 North, Range 3 West, of the G & SR Principal Meridian, Mohave County, Arizona.

LOCATOR:

ENERGY FUELS EXPLORATION COMPANY

By P.D. Hillard  
Duly Authorized Agent

STATE OF Colorado )  
City of Denver ) ss.  
COUNTY OF Denver )

On this 20 day of February, 1980, before me personally appeared P. D. HILLARD, duly authorized agent of Energy Fuels Exploration Company, a Colorado corporation, known to me to be the person who executed the within instrument on behalf of the corporation therein named and acknowledged to me that such corporation executed the same.

IN WITNESS WHEREOF, I have hereunto set my hand and official seal.

PROOFED

INDEXED

Theresa A. Sarge  
Notary Public

INDEXED MINES

80-10842

Recorded at Request of Energy Fuels Nuclear

MAR 27 '80 - 8 00 AM


in book 620 of Official Records, Page 738

Records of Mohave County, Arizona

Joan McCall

By Joan McCall  
Deputy Recorder

Recorder



My Commission Expires: 3-10-82

RECEIVED  
B.I.M. AZ STATE OFFICE  
APR 14 10 31 AM '80  
PHOENIX, ARIZONA

BOOK 620 PAGE 738

310

AMENDED  
LODE LOCATION NOTICE AND CERTIFICATE

STATE OF Arizona )  
 ) ss.  
COUNTY OF Cocouino )

A MC 101325

The undersigned, Dean G. Roberts, in preparing this Amended Lode Location Notice and Certificate is acting for and in behalf of Energy Fuels Exploration Company, a Colorado corporation, whose address is 1515 Arapahoe Street, Denver, Colorado 80202.

1. Name of Claim. The name of the claim amended by this Notice is Kanab 28, which claim was first located on the 22 day of January, 1980, the original location notice being recorded in the Office of the County Recorder of Mohave County, Arizona, on the 27 day of March, 1980 in Book 620, at Page 739. The original claim has been maintained in accordance with state and federal law.

2. Purpose. This Amended Lode Location Notice and Certificate is made for the purpose of appropriating under the Mining Laws all ground within the boundaries as hereinafter defined, and for the purpose of correcting irregularities, errors or defects, if any, which may have existed or may exist in the original location or the record thereof, and/or any prior amendment or amendments thereof, or the record of the same, and is made without waiver, abandonment or release of any rights acquired or held as to the ground within the boundaries hereinafter defined under or by virtue of said original location or any prior amended location.

3. Size. This claim is hereby amended to be 1500 linear feet in length along the vein or lode containing valuable minerals and 300 linear feet in width on each side of the center line of this claim and is located for all surface rights, privileges, minerals and other rights granted by the existing laws and customs. The general course of this claim is from East to West (general direction).

4. Location Monument. The location monument on which this amended notice is posted is located in Section 20, Township 38N, Range 3W, and is situated within the boundaries of this claim at Corner No. 4 which is the SW corner of this claim. The location monument lies on the West end of this claim and is 1500 feet from the opposite end of this claim.

5. Description. The description of this claim, its boundaries and its locality are as follows:

(a) Location: The claim is located in the NW 1/4 & SW 1/4, Section 20, Township 38N, Range 3W, Gila & Salt River Base Meridian, unknown Mining District, County of Mohave, and State of Arizona.

(b) Description: The boundary of this claim can be readily traced, viz: Beginning at Corner No. 1 of this claim, common with Corner No. 4 of the Kanab 45 Claim, thence north, 300 feet to End Center; thence north, 300 feet to Corner No. 2; thence west, 1500 feet to Corner No. 3; thence south, 300 feet to End Center; thence south, 300 feet to Corner No. 4; thence east, 1500 feet to Corner No. 1; the place of beginning.

(c) Tie: Corner No. 1 of this claim can be located by proceeding 7100 feet due east and 2400 feet due north from the SW corner (permanent monument/benchmark) of Section 19, Township 38N, Range 3W, of the Gila & Salt River Base Meridian, Mohave County, Arizona.

This Amendment is made this 8 day of July, 1981.

ARIZONA STATE OFFICE  
BU. LAND MANAGEMENT

ENERGY FUELS EXPLORATION COMPANY  
By Dean G. Roberts AUG 24 1981  
Duly Authorized Agent 11:45 A.M.  
GENIX, ARIZONA

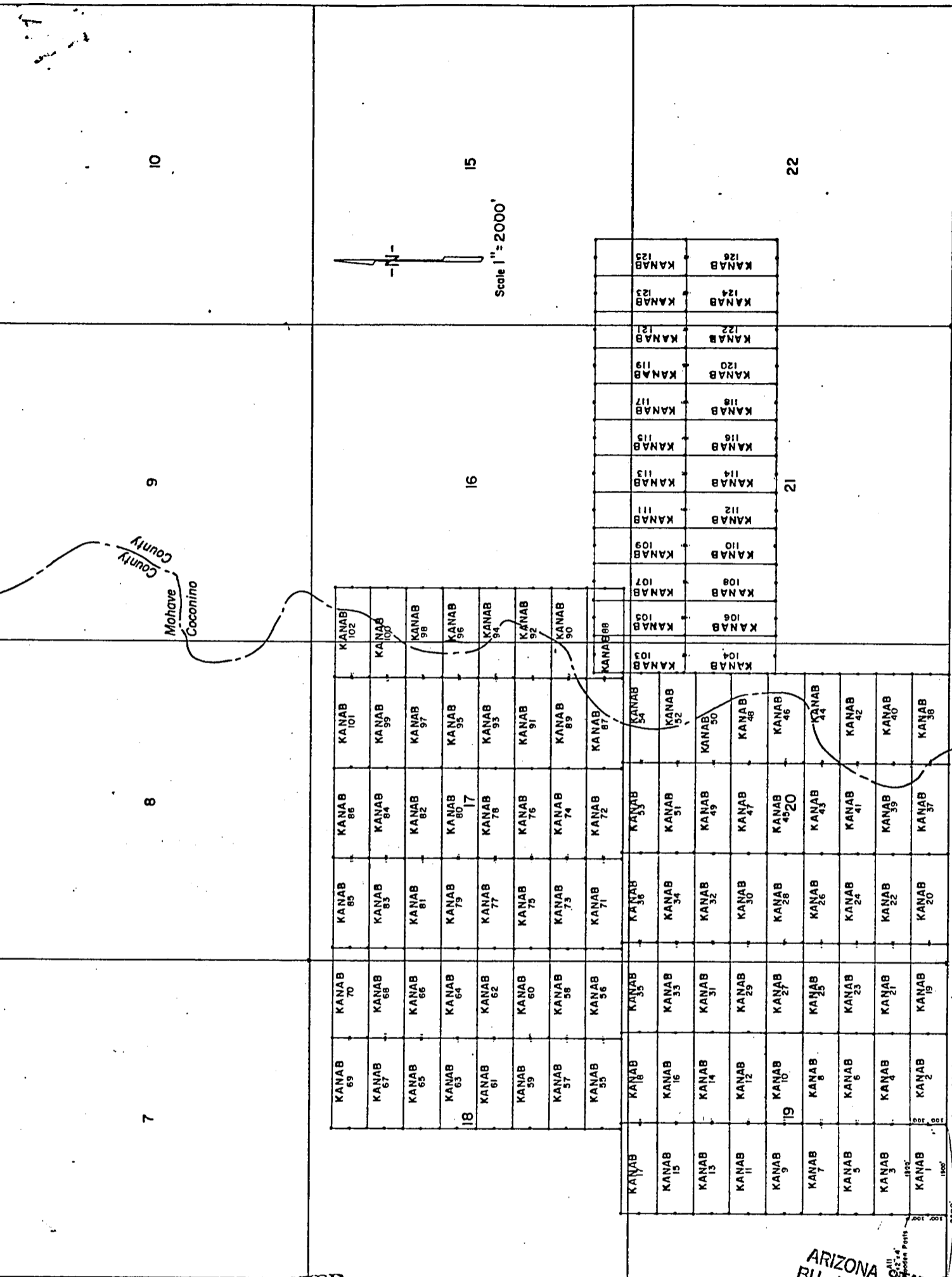
STATE OF ARIZONA )  
 ) ss.  
COUNTY OF COCONINO )

This instrument was acknowledged before me this 13 day of July, 1981, by Dean G. Roberts, duly authorized agent of Energy Fuels Exploration Company.

IN WITNESS WHEREOF, I have hereunto set my hand and official seal.

Jinda S. [Signature]  
Notary Public

My Commission Expires: My Commission Expires Apr. 9, 1985



LODE LOCATION PLAT  
KANAB CLAIMS  
Mohave & Coconino Cos., Arizona

R. 3W.

INDEXED  
INDEXED MINES  
MICROFILMED  
81-25604 PROOFED

FEE NO. \_\_\_\_\_

RECORDED AT REQUEST OF Energy Fuels Exp. Co.  
DATE JUL 23 1981 10:00 AM IN BOOK 731 of OFFICIAL RECORDS

PAGE (S) 304-305 RECORDS OF MOHAVE COUNTY, ARIZONA

RETURN:

BOOK 731 PAGE 305

JOAN McCALL, RECORDER

by J. M. Mascarello

\$ 3.00

ARIZONA STATE OFFICE  
BU. LAND MANAGEMENT

AUG 24 1981

7:45 A.M.  
PHOENIX, ARIZONA



LODE LOCATION NOTICE AND CERTIFICATE

STATE OF Colorado )  
City of Denver ) ss.  
COUNTY OF Denver )

The undersigned, P. D. HILLARD, in preparing this Lode Location Notice and Certificate is acting for and in behalf of Energy Fuels Exploration Company, a Colorado corporation, whose address is 1515 Arapahoe Street, Denver, Colorado 80202 (hereinafter called "Energy Fuels").

1. Claim. The KANAB # 28 claim was located by Energy Fuels on this 22 day of January, 1980, for mining purposes and is 1500 linear feet in length along the vein or lode containing valuable minerals and 300 linear feet in width on each side of the center of this lode or vein and for all surface rights, privileges, minerals and other rights granted by the existing laws and customs. The general course of the vein or lode runs 10 feet West (general direction) and 1490 feet in the opposite direction from the discovery point monument on which this notice is posted.

2. Point of Discovery. The point of discovery is located within this claim as follows: Beginning at Corner No. 4 of this claim; then 300 feet along the West endline; thence 10 feet in a direction parallel to the side-lines to a point within the perimeter of this claim which is the discovery point.

3. Description. The description of this claim, its boundaries and its situation are as follows:

(a) Course and Location: The general course of this claim is East-West. The claim is located in the NW 1/4, SW 1/4, Section 20, Township 38 North, Range 3 West, G & SR Principal Meridian, Unknown Mining District, County of Mohave, and State of Arizona.

(b) Description: The boundary of this claim can be readily traced, viz: Beginning at Corner No. 1 of this claim, common with Corner No. 4 of the KANAB # 45 Claim, thence North, 300 feet to End Center; thence North, 300 feet to Corner No. 2; thence West, 1500 feet to Corner No. 3; thence South, 300 feet to End Center; thence South, 300 feet to Corner No. 4; thence East, 1500 feet to Corner No. 1; the place of beginning.

(c) Tie: Corner No. 1 of this claim can be located by proceeding 7100 feet due EAST and 2400 feet due North from the SW corner (permanent monument) of Section 19, Township 38 North, Range 3 West, of the G & SR Principal Meridian, Mohave County, Arizona.

LOCATOR:

ENERGY FUELS EXPLORATION COMPANY

By P.D. Hillard  
Duly Authorized Agent

STATE OF Colorado )  
City of Denver ) ss.  
COUNTY OF Denver )

On this 20 day of February 1980, before me personally appeared P. D. HILLARD, duly authorized agent of Energy Fuels Exploration Company, a Colorado corporation, known to me to be the person who executed the within instrument on behalf of the corporation therein named and acknowledged to me that such corporation executed the same.

IN WITNESS WHEREOF, I have hereunto set my hand and official seal.

PROOFED

INDEXED MINES

Virginia A. Jergens  
Notary Public

MICROFILMED

My Commission Expires: 5-10-82

INDEXED

80-10843

Recorded at Request of Energy Fuels Nuclear Inc  
MAR 27 '80 - 8 00 AM

in book 620 of Official Records, Page 739

Records of Mohave County, Arizona

By Joan McCall  
Deputy Recorder Recorder



RECEIVED OFFICE OF THE CLERK  
S.L.M. AZ STATE OFFICIALS  
APR 14 10 31 AM '80  
PHOENIX, ARIZONA

BOOK 620 PAGE 739

AMENDED

LOD LOCATION NOTICE AND CERTIFICATE

STATE OF Arizona )  
 ) ss.  
COUNTY OF Cocconino )

A MC 101326

The undersigned, Dean G. Roberts, in preparing this Amended Lode Location Notice and Certificate is acting for and in behalf of Energy Fuels Exploration Company, a Colorado corporation, whose address is 1515 Arapahoe Street, Denver, Colorado 80202.

1. Name of Claim. The name of the claim amended by this Notice is Kanab 29, which claim was first located on the 22 day of January, 1980, the original location notice being recorded in the Office of the County Recorder of Mohave County, Arizona, on the 27 day of March, 1980 in Book 620, at Page 740. The original claim has been maintained in accordance with state and federal law.

2. Purpose. This Amended Lode Location Notice and Certificate is made for the purpose of appropriating under the Mining Laws all ground within the boundaries as hereinafter defined, and for the purpose of correcting irregularities, errors or defects, if any, which may have existed or may exist in the original location or the record thereof, and/or any prior amendment or amendments thereof, or the record of the same, and is made without waiver, abandonment or release of any rights acquired or held as to the ground within the boundaries hereinafter defined under or by virtue of said original location or any prior amended location.

3. Size. This claim is hereby amended to be 1500 linear feet in length along the vein or lode containing valuable minerals and 300 linear feet in width on each side of the center line of this claim and is located for all surface rights, privileges, minerals and other rights granted by the existing laws and customs. The general course of this claim is from East to West (general direction).

4. Location Monument. The location monument on which this amended notice is posted is located in Section 20, Township 38N, Range 3W, and is situated within the boundaries of this claim at Corner No. 1 which is the SE corner of this claim. The location monument lies on the East end of this claim and is 1500 feet from the opposite end of this claim.

5. Description. The description of this claim, its boundaries and its locality are as follows:

(a) Location: The claim is located in the NE 1/4 Sec. 19 & NW 1/4, Section 20, Township 38N, Range 3W, Gila & Salt River Base Meridian, unknown Mining District, County of Mohave, and State of Arizona.

(b) Description: The boundary of this claim can be readily traced, viz: Beginning at Corner No. 1 of this claim, common with Corner No. 4 of the Kanab 30 Claim, thence north, 300 feet to End Center; thence north, 300 feet to Corner No. 2; thence west, 1500 feet to Corner No. 3; thence south, 300 feet to End Center; thence south, 300 feet to Corner No. 4; thence east, 1500 feet to Corner No. 1; the place of beginning.

(c) Tie: Corner No. 1 of this claim can be located by proceeding 5600 feet due east and 3000 feet due north from the SW corner (permanent monument/benchmark) of Section 19, Township 38N, Range 3W, of the Gila & Salt River Base Meridian, Mohave County, Arizona.

This Amendment is made this 8 day of July, 1981.

ENERGY FUELS EXPLORATION COMPANY

By Dean G. Roberts  
Duly Authorized Agent

ARIZONA STATE OFF.  
BU. LAND MANAGEM  
AUG 24 1981  
7:45 A.M.  
PHOENIX, ARIZONA

STATE OF ARIZONA )  
 ) ss.  
COUNTY OF COCONINO )

This instrument was acknowledged before me this 13 day of July, 1981, by Dean G. Roberts, duly authorized agent of Energy Fuels Exploration Company.

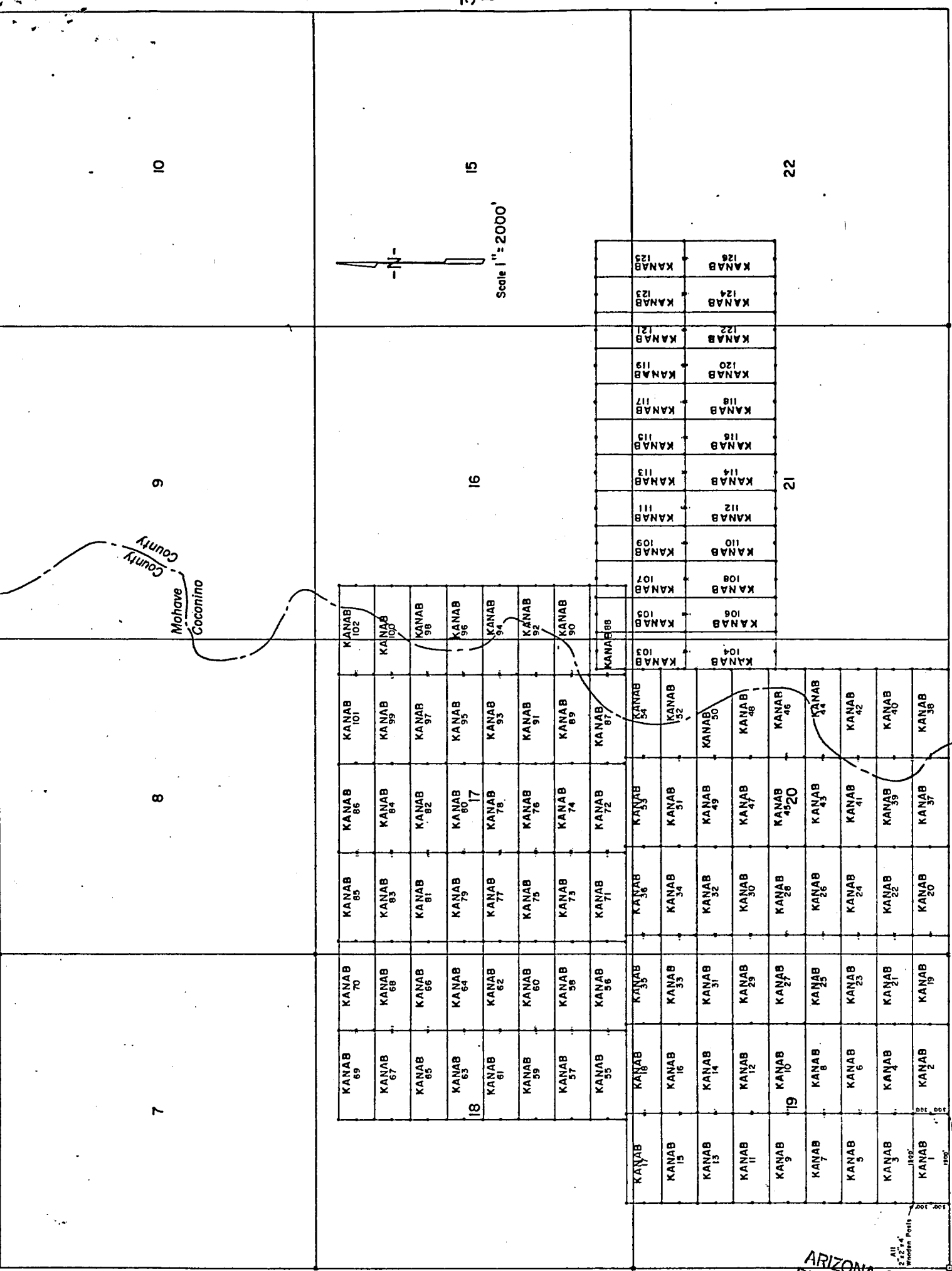
IN WITNESS WHEREOF, I have hereunto set my hand and official seal.

Jinda S. Johnson  
Notary Public

My Commission Expires: My Commission Expires Apr. 9, 1985

T. 38 N

LODE LOCATION PLAT  
KANAB CLAIMS  
Mohave & Coconino Cos., Arizona



INDEXED MICROFILMED  
INDEXED MINES PROOFED  
FEE NO. 81-25665

RECORDED AT REQUEST OF Energy Fuels Exp. Co.  
DATE JUL 23 1981 10 00 AM IN BOOK 731 of OFFICIAL PHOENIX  
PAGE (S) 306-307 RECORDS OF MOHAVE COUNTY, ARIZONA

RETURN:  
BOOK 731 PAGE 307  
by J. M. Maranella  
\$ 3.00

ARIZONA STATE OFFICE  
BU. LAND MANAGEMENT

AUG 24 1981

7:45 A.M. PHOENIX



JOAN McCALL, RECORDER

LODE LOCATION NOTICE AND CERTIFICATE

STATE OF Colorado )  
City of Denver ) ss.  
COUNTY OF Denver )

The undersigned, P. D. HILLARD, in preparing this Lode Location Notice and Certificate is acting for and in behalf of Energy Fuels Exploration Company, a Colorado corporation, whose address is 1515 Arapahoe Street, Denver, Colorado 80202 (hereinafter called "Energy Fuels").

1. Claim. The KANAB # 29 claim was located by Energy Fuels on this 22 day of January, 1980, for mining purposes and is 1500 linear feet in length along the vein or lode containing valuable minerals and 300 linear feet in width on each side of the center of this lode or vein and for all surface rights, privileges, minerals and other rights granted by the existing laws and customs. The general course of the vein or lode runs 10 feet East (general direction) and 1490 feet in the opposite direction from the discovery point monument on which this notice is posted.

2. Point of Discovery. The point of discovery is located within this claim as follows: Beginning at Corner No. 1 of this claim; then 300 feet along the East endline; thence 10 feet in a direction parallel to the side-lines to a point within the perimeter of this claim which is the discovery point.

3. Description. The description of this claim, its boundaries and its situation are as follows:

(a) Course and Location: The general course of this claim is East-West. The claim is located in the NW 1/4 NW 1/4 Section 20, Township 38 North, Range 3 West, G & SR Principal Meridian, Unknown Mining District, County of Mohave, and State of Arizona.

(b) Description: The boundary of this claim can be readily traced, viz: Beginning at Corner No. 1 of this claim, common with Corner No. 4 of the KANAB # 30 Claim, thence North, 300 feet to End Center; thence North, 300 feet to Corner No. 2; thence West, 1500 feet to Corner No. 3; thence South, 300 feet to End Center; thence South, 300 feet to Corner No. 4; thence East, 1500 feet to Corner No. 1; the place of beginning.

(c) Tie: Corner No. 1 of this claim can be located by proceeding 5600 feet due East and 3000 feet due North from the SW corner (permanent monument) of Section 19, Township 38 North, Range 3 West, of the G & SR Principal Meridian, Mohave County, Arizona.

LOCATOR:

ENERGY FUELS EXPLORATION COMPANY

BY P. D. Hillard  
Duly Authorized Agent

STATE OF Colorado )  
City of Denver ) ss.  
COUNTY OF Denver )

On this 20 day of February, 1980, before me personally appeared P. D. HILLARD, duly authorized agent of Energy Fuels Exploration Company, a Colorado corporation, known to me to be the person who executed the within instrument on behalf of the corporation therein named and acknowledged to me that such corporation executed the same.

IN WITNESS WHEREOF, I have hereunto set my hand and official seal.

INDEXED

INDEXED MINES 80-10844

My Commission Expires: 3-10-82

Virginia A. Dargatzis  
Notary Public

PROOFED

MICROFILMED

RECEIVED  
S.L.M. AZ. STATE OFFICE  
APR 14 10 11 AM '80  
PHOENIX, ARIZONA

Recorded at Request of Energy Fuels Nuclear Inc  
MAR 27 '80 - 8:00 AM

in book 620 of Official Records, Page 740

Records of Mohave County, Arizona

By Joan McCall  
Deputy Recorder

Joan McCall  
Recorder



BOOK 620 PAGE 740

300



AMENDED  
LOCATION NOTICE AND CERTIFICATE

STATE OF Arizona )  
 ) ss.  
COUNTY OF Coconino )

A MC 101327

The undersigned, Dean G. Roberts, in preparing this Amended Lode Location Notice and Certificate is acting for and in behalf of Energy Fuels Exploration Company, a Colorado corporation, whose address is 1515 Arapahoe Street, Denver, Colorado 80202.

1. Name of Claim. The name of the claim amended by this Notice is Kanab 30, which claim was first located on the 22 day of January, 1980, the original location notice being recorded in the Office of the County Recorder of Mohave County, Arizona, on the 27 day of March, 19 80 in Book 620, at Page 741. The original claim has been maintained in accordance with state and federal law.

2. Purpose. This Amended Lode Location Notice and Certificate is made for the purpose of appropriating under the Mining Laws all ground within the boundaries as hereinafter defined, and for the purpose of correcting irregularities, errors or defects, if any, which may have existed or may exist in the original location or the record thereof, and/or any prior amendment or amendments thereof, or the record of the same, and is made without waiver, abandonment or release of any rights acquired or held as to the ground within the boundaries hereinafter defined under or by virtue of said original location or any prior amended location.

3. Size. This claim is hereby amended to be 1500 linear feet in length along the vein or lode containing valuable minerals and 300 linear feet in width on each side of the center line of this claim and is located for all surface rights, privileges, minerals and other rights granted by the existing laws and customs. The general course of this claim is from East to West (general direction).

4. Location Monument. The location monument on which this amended notice is posted is located in Section 20, Township 38N, Range 3W, and is situated within the boundaries of this claim at Corner No. 4 which is the SW corner of this claim. The location monument lies on the West end of this claim and is 1500 feet from the opposite end of this claim.

5. Description. The description of this claim, its boundaries and its locality are as follows:

(a) Location: The claim is located in the NW 1/4, Section 20, Township 38N, Range 3W, Gila & Salt River Base Meridian, unknown Mining District, County of Mohave, and State of Arizona.

(b) Description: The boundary of this claim can be readily traced, viz: Beginning at Corner No. 1 of this claim, common with Corner No. 4 of the Kanab 47 Claim, thence north, 300 feet to End Center; thence north, 300 feet to Corner No. 2; thence west, 1500 feet to Corner No. 3; thence south, 300 feet to End Center; thence south, 300 feet to Corner No. 4; thence east, 1500 feet to Corner No. 1; the place of beginning.

(c) Tie: Corner No. 1 of this claim can be located by proceeding 7100 feet due east and 3000 feet due north from the SW corner (permanent monument/benchmark) of Section 19, Township 38N, Range 3W, of the Gila & Salt River Base Meridian, Mohave County, Arizona.

This Amendment is made this 8 day of July, 19 81.

ARIZONA STATE OFFICE  
BU. LAND MANAGEMENT

ENERGY FUELS EXPLORATION COMPANY

By Dean G. Roberts  
Duly Authorized Agent

AUG 24 1981

STATE OF ARIZONA )  
 ) ss.  
COUNTY OF COCONINO )

7:45 A.M.  
PHOENIX, ARIZONA

This instrument was acknowledged before me this 13 day of July, 19 81 by Dean G. Roberts, duly authorized agent of Energy Fuels Exploration Company.

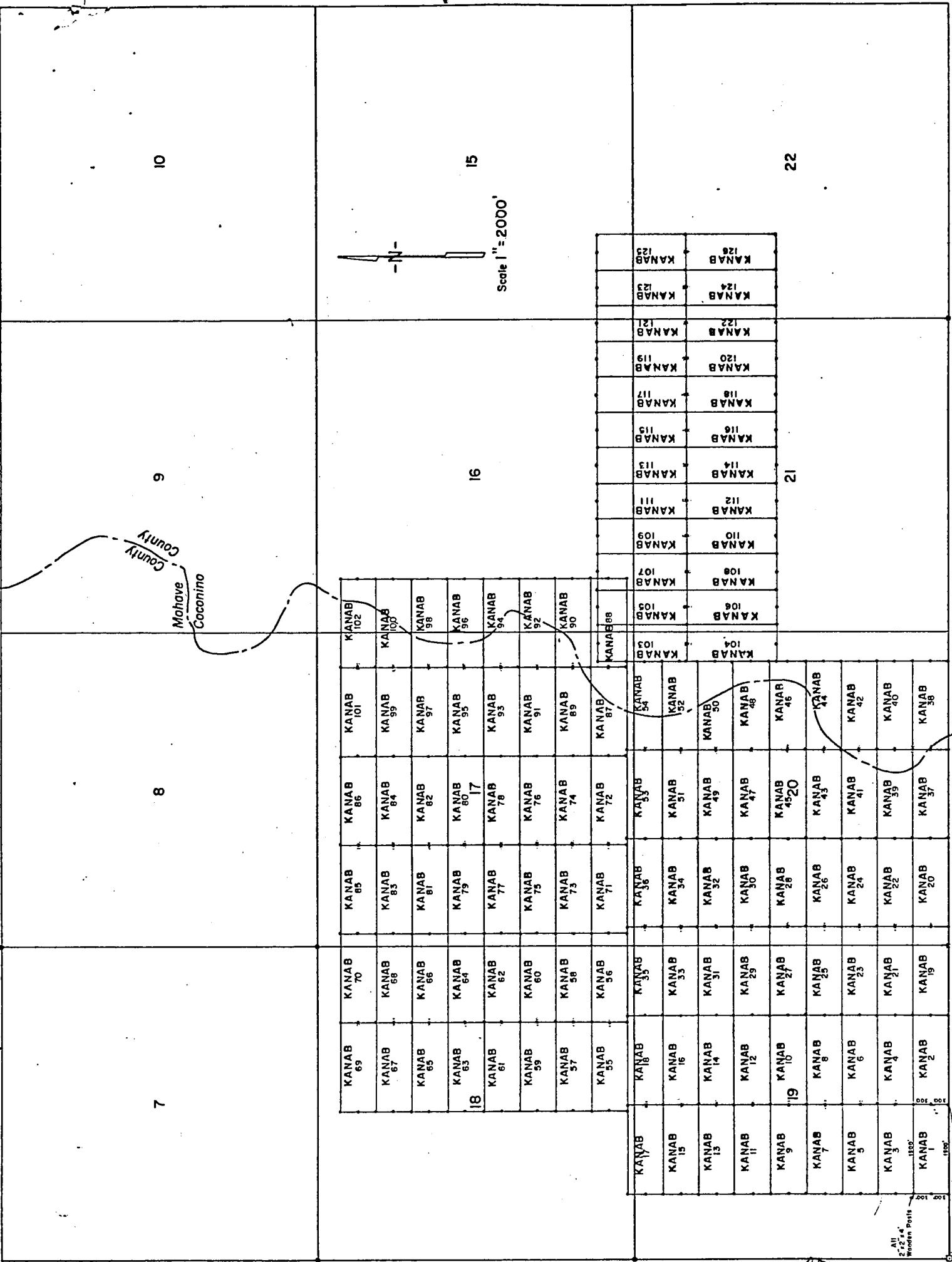
IN WITNESS WHEREOF, I have hereunto set my hand and official seal.

[Signature]  
Notary Public

My Commission Expires: My Commission Expires Apr. 9, 1985

T. 38 N

LODE LOCATION PLAT  
KANAB CLAIMS  
Mohave & Coconino Cos., Arizona



R. 3 W.

2000  
Warden Posts  
272.44  
1100'

INDEXED  
INDEXED MINES MICROFILMED

FEE NO. 81-25806 PROOFED

RECORDED AT REQUEST OF Energy Fuels Exp. Co.

DATE JUL 23 1981 10 00 AM IN BOOK 731


PAGE (S) 308-309 RECORDS OF MOHAVE COUNTY, ARIZONA

RETURN:

BOOK 731 PAGE 309

ARIZONA STATE OFFICE  
BU. LAND MANAGEMENT

AUG 24 1981



JOAN McCALL, RECORDER

by J.M. Masciello

\$ 3.00

LODE LOCATION NOTICE AND CERTIFICATE

STATE OF Colorado )
City of Denver ) ss.
COUNTY OF Denver )

The undersigned, P. D. HILLARD, in preparing this Lode Location Notice and Certificate is acting for and in behalf of Energy Fuels Exploration Company, a Colorado corporation, whose address is 1515 Arapahoe Street, Denver, Colorado 80202 (hereinafter called "Energy Fuels").

1. Claim. The KANAB # 30 claim was located by Energy Fuels on this 22 day of January, 1980, for mining purposes and is 1500 linear feet in length along the vein or lode containing valuable minerals and 300 linear feet in width on each side of the center of this lode or vein and for all surface rights, privileges, minerals and other rights granted by the existing laws and customs. The general course of the vein or lode runs 10 feet West (general direction) and 1490 feet in the opposite direction from the discovery point monument on which this notice is posted.

2. Point of Discovery. The point of discovery is located within this claim as follows: Beginning at Corner No. 4 of this claim; then 300 feet along the West endline; thence 10 feet in a direction parallel to the side-lines to a point within the perimeter of this claim which is the discovery point.

3. Description. The description of this claim, its boundaries and its situation are as follows:

(a) Course and Location: The general course of this claim is East-West. The claim is located in the NW 1/4, Section 20, Township 38 North, Range 3 West, G & SR Principal Meridian, Unknown Mining District, County of Mohave, and State of Arizona.

(b) Description: The boundary of this claim can be readily traced, viz: Beginning at Corner No. 1 of this claim, common with Corner No. 4 of the KANAB # 47 Claim, thence North, 300 feet to End Center; thence North, 300 feet to Corner No. 2; thence West, 1500 feet to Corner No. 3; thence South, 300 feet to End Center; thence South, 300 feet to Corner No. 4; thence East, 1500 feet to Corner No. 1; the place of beginning.

(c) Tie: Corner No. 1 of this claim can be located by proceeding 7100 feet due East and 3000 feet due North from the SW corner (permanent monument) of Section 19, Township 38 North, Range 3 West, of the G & SR Principal Meridian, Mohave County, Arizona.

LOCATOR:

ENERGY FUELS EXPLORATION COMPANY

By P.D. Hillard
Duly Authorized Agent

STATE OF Colorado )
City of Denver ) ss.
COUNTY OF Denver )

On this 20 day of February, 1980, before me personally appeared P. D. HILLARD, duly authorized agent of Energy Fuels Exploration Company, a Colorado corporation, known to me to be the person who executed the within instrument on behalf of the corporation therein named and acknowledged to me that such corporation executed the same.

IN WITNESS WHEREOF, I have hereunto set my hand and official seal.

INDEXED [Signature] PROOFED
Notary Public

My Commission Expires: 3-10-82

INDEXED MINES 80-10845

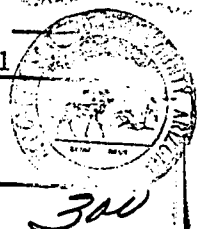
Recorded at Request of Energy Fuels Nuclear Inc.
MAR 27 '80 - 8 00 AM

in book 620 of Official Records, Page 741
Records of Mohave County, Arizona

By [Signature] Deputy Recorder
Joan McCall Recorder

BOOK 620 PAGE 741

RECEIVED
S.L.M. AZ STATE OFFICE
APR 14 10 31 AM '80
PHOENIX, ARIZONA



101027

AMENDED  
LODE LOCATION NOTICE AND CERTIFICATE

STATE OF Arizona )  
 ) ss.  
COUNTY OF Cocouino )

A MC 101328

The undersigned, Dean G. Roberts, in preparing this Amended Lode Location Notice and Certificate is acting for and in behalf of Energy Fuels Exploration Company, a Colorado corporation, whose address is 1515 Arapahoe Street, Denver, Colorado 80202.

1. Name of Claim. The name of the claim amended by this Notice is Kanab 31, which claim was first located on the 22 day of January, 1980, the original location notice being recorded in the Office of the County Recorder of Mohave County, Arizona, on the 27 day of March, 1980 in Book 620, at Page 742. The original claim has been maintained in accordance with state and federal law.

2. Purpose. This Amended Lode Location Notice and Certificate is made for the purpose of appropriating under the Mining Laws all ground within the boundaries as hereinafter defined, and for the purpose of correcting irregularities, errors or defects, if any, which may have existed or may exist in the original location or the record thereof, and/or any prior amendment or amendments thereof, or the record of the same, and is made without waiver, abandonment or release of any rights acquired or held as to the ground within the boundaries hereinafter defined under or by virtue of said original location or any prior amended location.

3. Size. This claim is hereby amended to be 1500 linear feet in length along the vein or lode containing valuable minerals and 300 linear feet in width on each side of the center line of this claim and is located for all surface rights, privileges, minerals and other rights granted by the existing laws and customs. The general course of this claim is from East to West (general direction).

4. Location Monument. The location monument on which this amended notice is posted is located in Section 20, Township 38N, Range 3W, and is situated within the boundaries of this claim at Corner No. 1 which is the SE corner of this claim. The location monument lies on the east end of this claim and is 1500 feet from the opposite end of this claim.

5. Description. The description of this claim, its boundaries and its locality are as follows:

(a) Location: The claim is located in the NE 1/4 Sec. 19 & NW 1/4, Section 20, Township 38N, Range 3W, Gila & Salt River Base Meridian, unknown Mining District, County of Mohave, and State of Arizona.

(b) Description: The boundary of this claim can be readily traced, viz: Beginning at Corner No. 1 of this claim, common with Corner No. 4 of the Kanab 32 Claim, thence north, 300 feet to End Center; thence north, 300 feet to Corner No. 2; thence west, 1500 feet to Corner No. 3; thence south, 300 feet to End Center; thence south, 300 feet to Corner No. 4; thence east, 1500 feet to Corner No. 1; the place of beginning.

(c) Tie: Corner No. 1 of this claim can be located by proceeding 5600 feet due east and 3600 feet due north from the SW corner (permanent monument/benchmark) of Section 19, Township 38N, Range 3W, of the Gila & Salt River Base Meridian, Mohave County, Arizona.

This Amendment is made this 8 day of July, 1981.

ARIZONA STATE OFFICE  
BU. LAND MANAGEMENT

ENERGY FUELS EXPLORATION COMPANY

BY Dean G. Roberts  
Duly Authorized Agent

AUG 24 1981

7:45 A.M.  
PHOENIX, ARIZONA

STATE OF ARIZONA )  
 ) ss.  
COUNTY OF COCONINO )

This instrument was acknowledged before me this 13 day of July, 1981 by Dean G. Roberts, duly authorized agent of Energy Fuels Exploration Company.

IN WITNESS WHEREOF, I have hereunto set my hand and official seal.

Sandra S. Johnson  
Notary Public

My Commission Expires: My Commission Expires Apr. 9, 1985

LODE LOCATION NOTICE AND CERTIFICATE

STATE OF Colorado )  
City of Denver ) ss.  
COUNTY OF Denver )

The undersigned, P. D. HILLARD, in preparing this Lode Location Notice and Certificate is acting for and in behalf of Energy Fuels Exploration Company, a Colorado corporation, whose address is 1515 Arapahoe Street, Denver, Colorado 80202 (hereinafter called "Energy Fuels").

1. Claim. The KANAB #31 claim was located by Energy Fuels on this 22 day of January, 1980, for mining purposes and is 1500 linear feet in length along the vein or lode containing valuable minerals and 300 linear feet in width on each side of the center of this lode or vein and for all surface rights, privileges, minerals and other rights granted by the existing laws and customs. The general course of the vein or lode runs 10 feet East (general direction) and 1490 feet in the opposite direction from the discovery point monument on which this notice is posted.

2. Point of Discovery. The point of discovery is located within this claim as follows: Beginning at Corner No. 1 of this claim; then 300 feet along the East endline; thence 10 feet in a direction parallel to the side-lines to a point within the perimeter of this claim which is the discovery point.

3. Description. The description of this claim, its boundaries and its situation are as follows:

(a) Course and Location: The general course of this claim is East-West. The claim is located in the N 1/4 Sec 19; NW 1/4, Section 20, Township 38 North, Range 3 West, G & SR Principal Meridian, Unknown Mining District, County of Mohave, and State of Arizona.

(b) Description: The boundary of this claim can be readily traced, yiz: Beginning at Corner No. 1 of this claim, common with Corner No. 4 of the KANAB #32 Claim, thence North, 300 feet to End Center; thence North, 300 feet to Corner No. 2; thence West, 1500 feet to Corner No. 3; thence South, 300 feet to End Center; thence South, 300 feet to Corner No. 4; thence East, 1500 feet to Corner No. 1; the place of beginning.

(c) Tie: Corner No. 1 of this claim can be located by proceeding 5600 feet due East and 3600 feet due North from the SW corner (permanent monument) of Section 19, Township 38 North, Range 3 West, of the G & SR Principal Meridian, Mohave County, Arizona.

LOCATOR:

ENERGY FUELS EXPLORATION COMPANY

BY P. D. Hillard  
Duly Authorized Agent

STATE OF Colorado )  
City of Denver ) ss.  
COUNTY OF Denver )

On this 20 day of February, 1980, before me personally appeared P. D. HILLARD, duly authorized agent of Energy Fuels Exploration Company, a Colorado corporation, known to me to be the person who executed the within instrument on behalf of the corporation therein named and acknowledged to me that such corporation executed the same.

IN WITNESS WHEREOF, I have hereunto set my hand and official seal.

INDEXED Juanita O. Sargent PROOFED  
Notary Public

My Commission Expires: 3-10-82

INDEXED MINES 80-10846

MICROFILMED

Recorded at Request of Energy Fuels Nuclear

MAR 27 '80 - 8 00 AM

in book 620 of Official Records, Page 742

Records of Mohave County, Arizona

By Joan McCall  
Deputy Recorder Recorder



100-10000

RECEIVED  
S.L.M. AZ STATE OFFICE  
APR 14 10 31 AM '80  
PHOENIX, ARIZONA

BOOK 620 PAGE 742

310

AMENDED  
LODE LOCATION NOTICE AND CERTIFICATE

STATE OF Arizona )  
 ) ss.  
COUNTY OF Cocconino )

A MC 101329

The undersigned, Dean G. Roberts, in preparing this Amended Lode Location Notice and Certificate is acting for and in behalf of Energy Fuels Exploration Company, a Colorado corporation, whose address is 1515 Arapahoe Street, Denver, Colorado 80202.

1. Name of Claim. The name of the claim amended by this Notice is Kanab 32, which claim was first located on the 22 day of January, 1980, the original location notice being recorded in the Office of the County Recorder of Mohave County, Arizona, on the 27 day of March, 1980 in Book 620, at Page 743. The original claim has been maintained in accordance with state and federal law.

2. Purpose. This Amended Lode Location Notice and Certificate is made for the purpose of appropriating under the Mining Laws all ground within the boundaries as hereinafter defined, and for the purpose of correcting irregularities, errors or defects, if any, which may have existed or may exist in the original location or the record thereof, and/or any prior amendment or amendments thereof, or the record of the same, and is made without waiver, abandonment or release of any rights acquired or held as to the ground within the boundaries hereinafter defined under or by virtue of said original location or any prior amended location.

3. Size. This claim is hereby amended to be 1500 linear feet in length along the vein or lode containing valuable minerals and 300 linear feet in width on each side of the center line of this claim and is located for all surface rights, privileges, minerals and other rights granted by the existing laws and customs. The general course of this claim is from East to West (general direction).

4. Location Monument. The location monument on which this amended notice is posted is located in Section 20, Township 38N, Range 3W, and is situated within the boundaries of this claim at Corner No. 4 which is the SW corner of this claim. The location monument lies on the West end of this claim and is 1500 feet from the opposite end of this claim.

5. Description. The description of this claim, its boundaries and its locality are as follows:

(a) Location: The claim is located in the NW 1/4, Section 20, Township 38N, Range 3W, Gila & Salt River Base Meridian, unknown Mining District, County of Mohave, and State of Arizona.

(b) Description: The boundary of this claim can be readily traced, viz: Beginning at Corner No. 1 of this claim, common with Corner No. 4 of the Kanab 49 Claim, thence north, 300 feet to End Center; thence north, 300 feet to Corner No. 2; thence west, 1500 feet to Corner No. 3; thence south, 300 feet to End Center; thence south, 300 feet to Corner No. 4; thence east, 1500 feet to Corner No. 1; the place of beginning.

(c) Tie: Corner No. 1 of this claim can be located by proceeding 7100 feet due east and 3600 feet due north from the SW corner (permanent monument/benchmark) of Section 19, Township 38N, Range 3W, of the Gila & Salt River Base Meridian, Mohave County, Arizona.

This Amendment is made this 8 day of July, 1981.

ARIZONA STATE OFFICE  
BU. LAND MANAGEMENT  
AUG 24 1981  
7:45 A.M.  
PHOENIX, ARIZONA

ENERGY FUELS EXPLORATION COMPANY  
By Dean G. Roberts  
Duly Authorized Agent

STATE OF ARIZONA )  
 ) ss.  
COUNTY OF COCONINO )


This instrument was acknowledged before me this 13 day of July, 1981, by Dean G. Roberts, duly authorized agent of Energy Fuels Exploration Company.

IN WITNESS WHEREOF, I have hereunto set my hand and official seal.

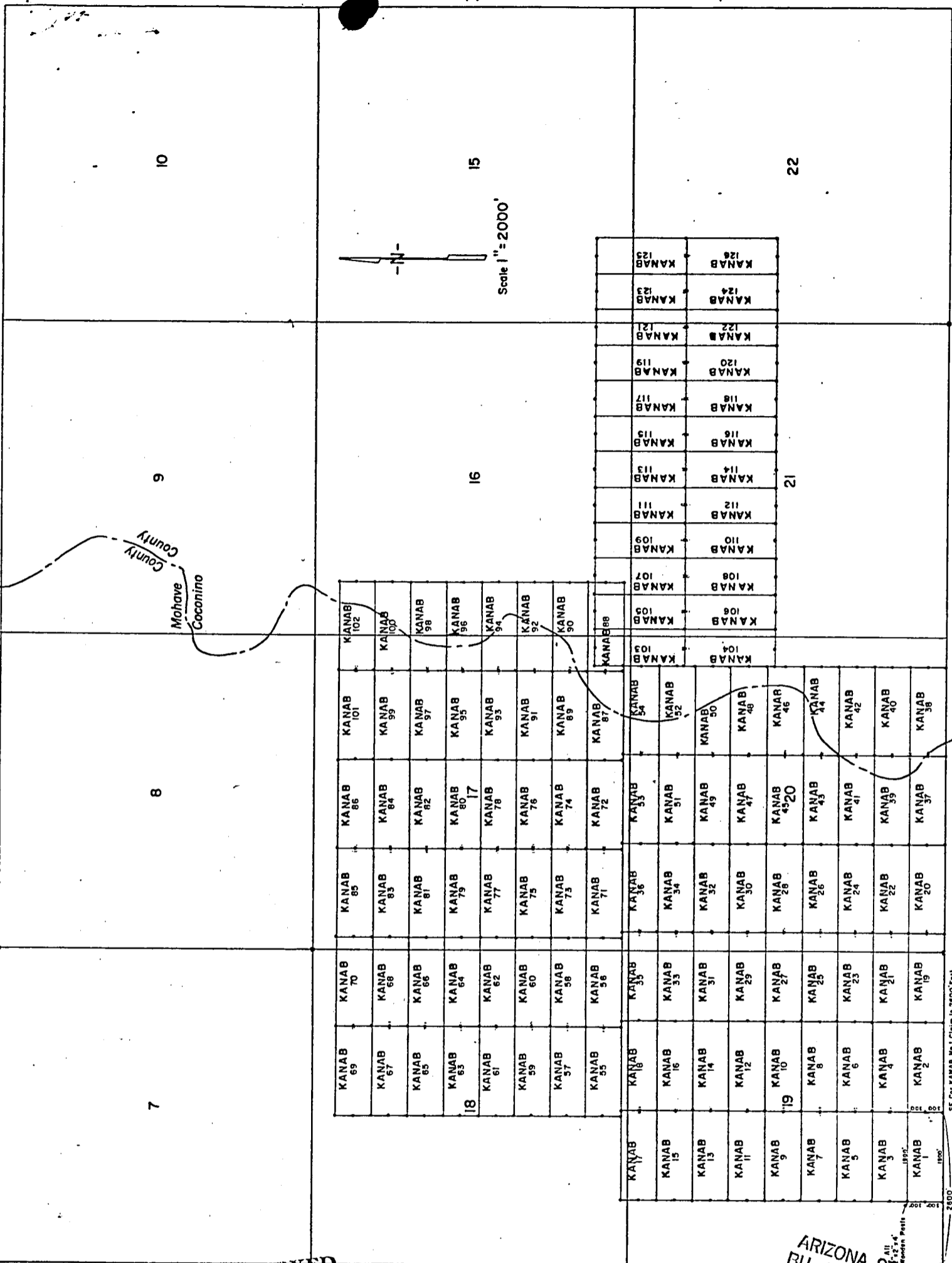
My Commission Expires: Apr. 9, 1985

Notary Public

BOOK 731 PAGE 312



T. 38 N



LODE LOCATION PLAT  
KANAB CLAIMS  
Mohave & Coconino Cos., Arizona

R. 3 W.

INDEXED INDEXED MINES MICROFILMED

81-25608

PROOFED

FEE NO. \_\_\_\_\_

RECORDED AT REQUEST OF Emergency Fuels Exp. Co.

DATE JUL 23 1981 10 00 AM

IN BOOK 731

of OFFICIAL \_\_\_\_\_

PAGE (S) 312-313

RECORDS OF MOHAVE COUNTY, ARIZONA

RETURN:

JOAN McCALL, RECORDER

BOOK 731 PAGE 313

by J. M. Mascarella

\$ 3.00

ARIZONA STATE OFFICE  
BU. LAND MANAGEMENT

AUG 24 1981

7:45 A.M.  
PHOENIX



SE COR. KANAB No. 1 Claim It 2600 Feet  
97 SW Cor. Sec. 19 - T38N R3W

LODE LOCATION NOTICE AND CERTIFICATE

STATE OF Colorado )  
City of Denver ) ss.  
COUNTY OF Denver )

The undersigned, P. D. HILLARD, in preparing this Lode Location Notice and Certificate is acting for and in behalf of Energy Fuels Exploration Company, a Colorado corporation, whose address is 1515 Arapahoe Street, Denver, Colorado 80202 (hereinafter called "Energy Fuels").

1. Claim. The KANAB # 32 claim was located by Energy Fuels on this 22 day of January, 1980, for mining purposes and is 1500 linear feet in length along the vein or lode containing valuable minerals and 300 linear feet in width on each side of the center of this lode or vein and for all surface rights, privileges, minerals and other rights granted by the existing laws and customs. The general course of the vein or lode runs 10 feet West (general direction) and 1490 feet in the opposite direction from the discovery point monument on which this notice is posted.

2. Point of Discovery. The point of discovery is located within this claim as follows: Beginning at Corner No. 4 of this claim; then 300 feet along the West endline; thence 10 feet in a direction parallel to the side-lines to a point within the perimeter of this claim which is the discovery point.

3. Description. The description of this claim, its boundaries and its situation are as follows:

(a) Course and Location: The general course of this claim is East-West. The claim is located in the NW 1/4, Section 20, Township 38 North, Range 3 West, G & SR Principal Meridian, Unknown Mining District, County of Mohave, and State of Arizona.

(b) Description: The boundary of this claim can be readily traced, viz: Beginning at Corner No. 1 of this claim, common with Corner No. 4 of the KANAB # 49 Claim, thence North, 300 feet to End Center; thence North, 300 feet to Corner No. 2; thence West, 1500 feet to Corner No. 3; thence South, 300 feet to End Center; thence South, 300 feet to Corner No. 4; thence East, 1500 feet to Corner No. 1; the place of beginning.

(c) Tie: Corner No. 1 of this claim can be located by proceeding 7100 feet due East ~~3600~~ and 3600 feet due North from the SW corner (permanent monument) of Section 19, Township 38 North, Range 3 West, of the G & SR Principal Meridian, Mohave County, Arizona.

LOCATOR:

ENERGY FUELS EXPLORATION COMPANY

By P. D. Hillard  
Duly Authorized Agent

STATE OF Colorado )  
City of Denver ) ss.  
COUNTY OF Denver )

On this 20 day of February, 1980, before me personally appeared P. D. HILLARD, duly authorized agent of Energy Fuels Exploration Company, a Colorado corporation, known to me to be the person who executed the within instrument on behalf of the corporation therein named and acknowledged to me that such corporation executed the same.

IN WITNESS WHEREOF, I have hereunto set my hand and official seal.

PROOFED  
INDEXED MINES Josue A. Sarga  
Notary Public

MICROFILMED

My Commission Expires: 3-10-82

80-10847

Recorded at Request of Energy Fuels Nuclear Inc.

INDEXED

MAR 27 '80 - 8 00 AM

in book 620 of Official Records, Page 743

Records of Mohave County, Arizona

By Joan McCall  
Deputy Recorder Recorder



RECEIVED  
B.L.M. AZ STATE OFFICE  
APR 14 10 31 AM '80  
PHOENIX, ARIZONA

BOOK 620 PAGE 743

300



AMENDED  
LODE LOCATION NOTICE AND CERTIFICATE

STATE OF Arizona )  
 ) ss.  
COUNTY OF Cocoonino )

A MC 101330

The undersigned, Dean G. Roberts, in preparing this Amended Lode Location Notice and Certificate is acting for and in behalf of Energy Fuels Exploration Company, a Colorado corporation, whose address is 1515 Arapahoe Street, Denver, Colorado 80202.

1. Name of Claim. The name of the claim amended by this Notice is Kanab 33, which claim was first located on the 22 day of January, 1980, the original location notice being recorded in the Office of the County Recorder of Mohave County, Arizona, on the 27 day of March, 1980 in Book 620, at Page 744. The original claim has been maintained in accordance with state and federal law.

2. Purpose. This Amended Lode Location Notice and Certificate is made for the purpose of appropriating under the Mining Laws all ground within the boundaries as hereinafter defined, and for the purpose of correcting irregularities, errors or defects, if any, which may have existed or may exist in the original location or the record thereof, and/or any prior amendment or amendments thereof, or the record of the same, and is made without waiver, abandonment or release of any rights acquired or held as to the ground within the boundaries hereinafter defined under or by virtue of said original location or any prior amended location.

3. Size. This claim is hereby amended to be 1500 linear feet in length along the vein or lode containing valuable minerals and 300 linear feet in width on each side of the center line of this claim and is located for all surface rights, privileges, minerals and other rights granted by the existing laws and customs. The general course of this claim is from East to West (general direction).

4. Location Monument. The location monument on which this amended notice is posted is located in Section 20, Township 38N, Range 3W, and is situated within the boundaries of this claim at Corner No. 1 which is the SE corner of this claim. The location monument lies on the east end of this claim and is 1500 feet from the opposite end of this claim.

5. Description. The description of this claim, its boundaries and its locality are as follows:

(a) Location: The claim is located in the NE 1/4 Sec. 19 & NW 1/4, Section 20, Township 38N, Range 3W, Gila & Salt River Base Meridian, unknown Mining District, County of Mohave, and State of Arizona.

(b) Description: The boundary of this claim can be readily traced, viz: Beginning at Corner No. 1 of this claim, common with Corner No. 4 of the Kanab 34 Claim, thence north, 300 feet to End Center; thence north, 300 feet to Corner No. 2; thence west, 1500 feet to Corner No. 3; thence south, 300 feet to End Center; thence south, 300 feet to Corner No. 4; thence east, 1500 feet to Corner No. 1; the place of beginning.

(c) Tie: Corner No. 1 of this claim can be located by proceeding 5600 feet due east and 4200 feet due north from the SW corner (permanent monument/benchmark) of Section 19, Township 38N, Range 3W, of the Gila & Salt River Base Meridian, Mohave County, Arizona.

This Amendment is made this 8 day of July, 1981.

ENERGY FUELS EXPLORATION COMPANY

By Dean G. Roberts  
Duly Authorized Agent

ARIZONA STATE OFFICE  
BU. LAND MANAGEMENT

AUG 24 1981

7:45 A.M.  
PHOENIX, ARIZONA

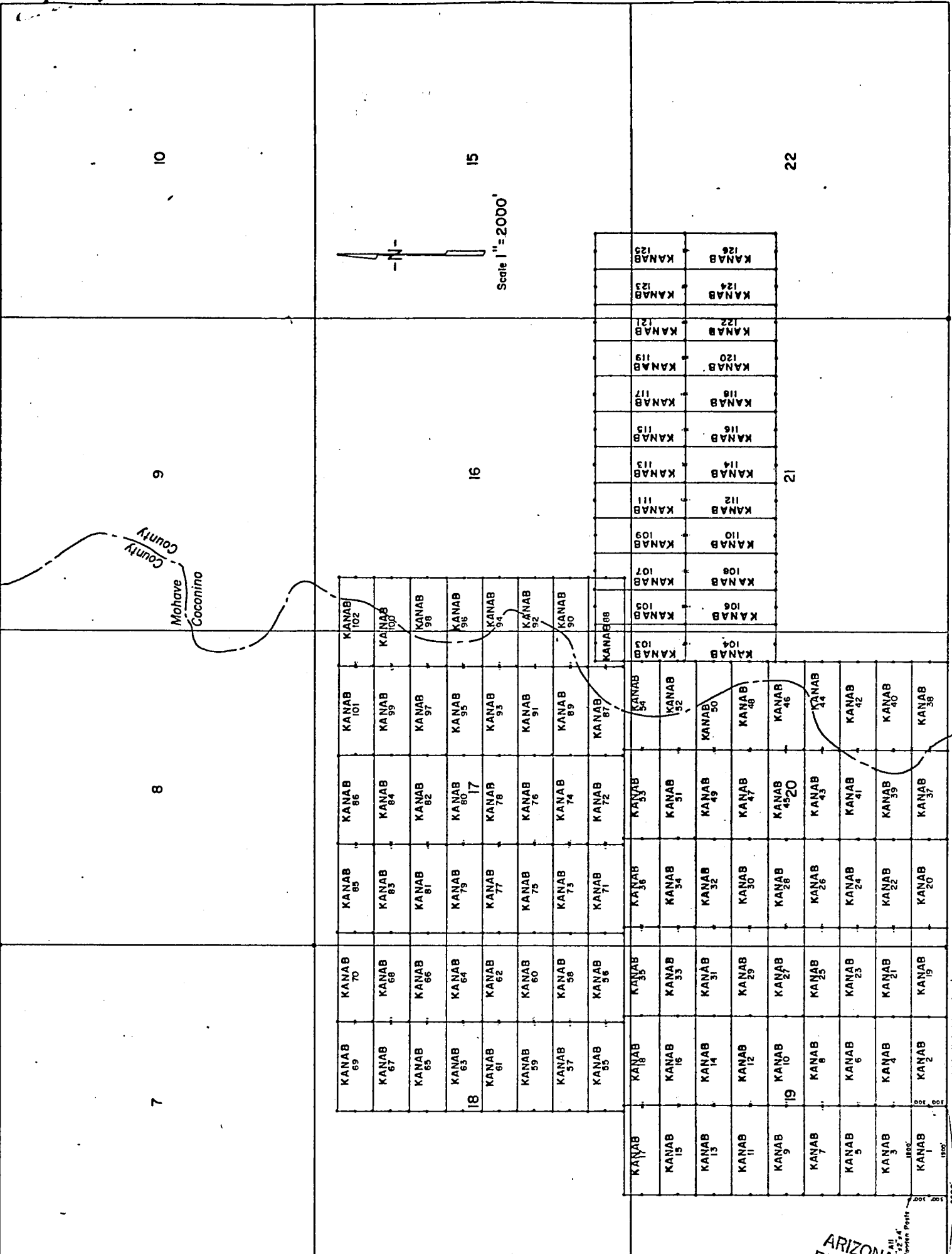
STATE OF ARIZONA )  
 ) ss.  
COUNTY OF COCONINO )

This instrument was acknowledged before me this 13 day of July, 1981, by Dean G. Roberts, duly authorized agent of Energy Fuels Exploration Company.

IN WITNESS WHEREOF, I have hereunto set my hand and official seal.

Notary Public  
BOOK 731 PAGE 314

My Commission Expires: My Commission Expires Apr 9, 1985




INDEXED  
INDEXED MINES MICROFILMED

81-25609 PROOFED

ARIZONA STATE OFFICE  
BU. LAND MANAGEMEN

AUG 24 1981

7:45 A.M.  
PHOENIX, ARIZONA



FEE NO. \_\_\_\_\_

RECORDED AT REQUEST OF Energy Fuels Exp. Co

DATE JUL 23 1981 10 00 AM IN BOOK 731 of OFFICIAL \_\_\_\_\_

PAGE (S) 314-315 RECORDS OF MOHAVE COUNTY, ARIZONA

RETURN:

BOOK **731** PAGE **315**

JOAN McCALL, RECORDER

by J.M. M...ello

\$ 3.00

LODE LOCATION NOTICE AND CERTIFICATE

STATE OF Colorado )  
City of Denver ) ss.  
COUNTY OF Denver )

The undersigned, P. D. HILLARD, in preparing this Lode Location Notice and Certificate is acting for and in behalf of Energy Fuels Exploration Company, a Colorado corporation, whose address is 1515 Arapahoe Street, Denver, Colorado 80202 (hereinafter called "Energy Fuels").

1. Claim. The KANAB # 33 claim was located by Energy Fuels on this 22 day of January, 1980, for mining purposes and is 1500 linear feet in length along the vein or lode containing valuable minerals and 300 linear feet in width on each side of the center of this lode or vein and for all surface rights, privileges, minerals and other rights granted by the existing laws and customs. The general course of the vein or lode runs 10 feet East (general direction) and 1490 feet in the opposite direction from the discovery point monument on which this notice is posted.

2. Point of Discovery. The point of discovery is located within this claim as follows: Beginning at Corner No. 1 of this claim; then 300 feet along the East endline; thence 10 feet in a direction parallel to the side-lines to a point within the perimeter of this claim which is the discovery point.

3. Description. The description of this claim, its boundaries and its situation are as follows:

(a) Course and Location: The general course of this claim is East-West. The claim is located in the NE 1/4 Sec. 19; NW 1/4, Section 20, Township 38 North, Range 3 West, G & SR Principal Meridian, Unknown Mining District, County of Mohave, and State of Arizona.

(b) Description: The boundary of this claim can be readily traced, viz: Beginning at Corner No. 1 of this claim, common with Corner No. 4 of the KANAB # 34 Claim, thence North, 300 feet to End Center; thence North, 300 feet to Corner No. 2; thence West, 1500 feet to Corner No. 3; thence South, 300 feet to End Center; thence South, 300 feet to Corner No. 4; thence East, 1500 feet to Corner No. 1; the place of beginning.

(c) Tie: Corner No. 1 of this claim can be located by proceeding 5600 feet due East and 4200 feet due North from the SW corner (permanent monument) of Section 19, Township 38 North, Range 3 West, of the G & SR Principal Meridian, Mohave County, Arizona.

LOCATOR:

ENERGY FUELS EXPLORATION COMPANY

By P. D. Hillard  
Duly Authorized Agent

STATE OF Colorado )  
City of Denver ) ss.  
COUNTY OF Denver )

On this 20 day of February, 1980, before me personally appeared P. D. HILLARD, duly authorized agent of Energy Fuels Exploration Company, a Colorado corporation, known to me to be the person who executed the within instrument on behalf of the corporation therein named and acknowledged to me that such corporation executed the same.

IN WITNESS WHEREOF, I have hereunto set my hand and official seal.

**PROOFED**  
INDEXED MINES Josue A. Targu  
Notary Public

My Commission Expires: 3-10-82 INDEXED **80-10848**

Recorded at Request of Energy Fuels Nuclear Inc  
**MAR 27 '80 - 8:00 AM**

in book 620 of Official Records, Page 744

Records of Mohave County, Arizona

By Joan McCall  
Deputy Recorder Recorder

BOOK **620** PAGE **744**

RECEIVED  
B.L.M. AZ STATE OFFICE  
APR 14 10 31 AM '80  
PHOENIX, ARIZONA

MICROFILMED



AMENDED  
LODE LOCATION NOTICE AND CERTIFICATE

STATE OF Arizona )  
 ) ss.  
COUNTY OF Cocconino )

A MC 101331

The undersigned, Dean G. Roberts, in preparing this Amended Lode Location Notice and Certificate is acting for and in behalf of Energy Fuels Exploration Company, a Colorado corporation, whose address is 1515 Arapahoe Street, Denver, Colorado 80202.

1. Name of Claim. The name of the claim amended by this Notice is Kanab 34, which claim was first located on the 22 day of January, 1980, the original location notice being recorded in the Office of the County Recorder of Mohave County, Arizona, on the 27 day of March, 1980 in Book 620, at Page 745. The original claim has been maintained in accordance with state and federal law.

2. Purpose. This Amended Lode Location Notice and Certificate is made for the purpose of appropriating under the Mining Laws all ground within the boundaries as hereinafter defined, and for the purpose of correcting irregularities, errors or defects, if any, which may have existed or may exist in the original location or the record thereof, and/or any prior amendment or amendments thereof, or the record of the same, and is made without waiver, abandonment or release of any rights acquired or held as to the ground within the boundaries hereinafter defined under or by virtue of said original location or any prior amended location.

3. Size. This claim is hereby amended to be 1500 linear feet in length along the vein or lode containing valuable minerals and 300 linear feet in width on each side of the center line of this claim and is located for all surface rights, privileges, minerals and other rights granted by the existing laws and customs. The general course of this claim is from East to West (general direction).

4. Location Monument. The location monument on which this amended notice is posted is located in Section 20, Township 38N, Range 3W, and is situated within the boundaries of this claim at Corner No. 4 which is the SW corner of this claim. The location monument lies on the West end of this claim and is 1500 feet from the opposite end of this claim.

5. Description. The description of this claim, its boundaries and its locality are as follows:

(a) Location: The claim is located in the NW 1/4, Section 20, Township 38N, Range 3W, Gila & Salt River Base Meridian, unknown Mining District, County of Mohave, and State of Arizona.

(b) Description: The boundary of this claim can be readily traced, viz: Beginning at Corner No. 1 of this claim, common with Corner No. 4 of the Kanab 51 Claim, thence north, 300 feet to End Center; thence north, 300 feet to Corner No. 2; thence west, 1500 feet to Corner No. 3; thence south, 300 feet to End Center; thence south, 300 feet to Corner No. 4; thence east, 1500 feet to Corner No. 1; the place of beginning.

(c) Tie: Corner No. 1 of this claim can be located by proceeding 7100 feet due east and 4200 feet due north from the SW corner (permanent monument/benchmark) of Section 19, Township 38N, Range 3W, of the Gila & Salt River Base Meridian, Mohave County, Arizona.

This Amendment is made this 8 day of July, 1981.

ARIZONA STATE OFFICE.  
BU. LAND MANAGEMENT.

ENERGY FUELS EXPLORATION COMPANY  
By Dean G. Roberts 7:45 A.M.  
Duly Authorized Agent PHOENIX, ARIZONA  
AUG 24 1981


STATE OF ARIZONA )  
 ) ss.  
COUNTY OF COCONINO )

This instrument was acknowledged before me this 13 day of July, 1981, by Dean G. Roberts, duly authorized agent of Energy Fuels Exploration Company.

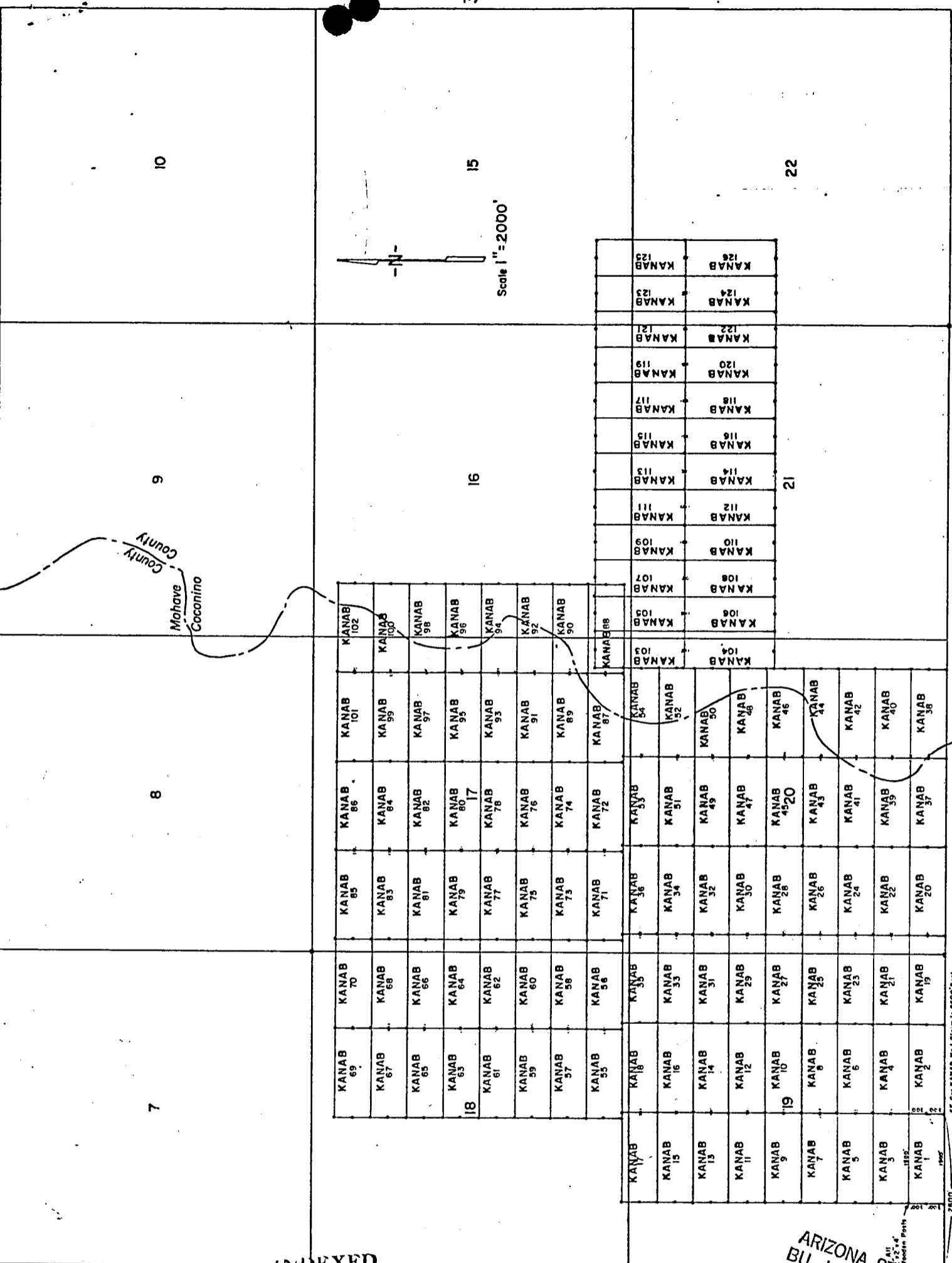
IN WITNESS WHEREOF, I have hereunto set my hand and official seal.

My Commission Expires: My Commission Expires Apr. 9, 1985

Notary Public  
BOOK 731 PAGE 316



T. 38 N



LODE LOCATION PLAT  
KANAB CLAIMS  
Mohave & Coconino Cos., Arizona

R. 3 W.

INDEXED

INDEXED MINES MICROFILMED

81-25610 PROOFED

FEE NO. \_\_\_\_\_

RECORDED AT REQUEST OF Energy Fuels Exp. Co.

DATE JUL 23 1981 10 00 AM IN BOOK 731

PAGE (S) 316-317

RECORDS OF MOHAVE COUNTY, ARIZONA

ARIZONA STATE OFFICE  
BU. LAND MANAGEMENT

AUG 24 1981

7:45 A.M.  
PHOENIX, ARIZONA



JOAN McCALL, RECORDER

by J.M. Maccanillo

BOOK 731 PAGE 317

\$ 3.00

RETURN:

LODE LOCATION NOTICE AND CERTIFICATE

STATE OF Colorado )  
City of Denver ) ss.  
COUNTY OF Denver )

The undersigned, P. D. HILLARD, in preparing this Lode Location Notice and Certificate is acting for and in behalf of Energy Fuels Exploration Company, a Colorado corporation, whose address is 1515 Arapahoe Street, Denver, Colorado 80202 (hereinafter called "Energy Fuels").

1. Claim. The KANAB # 34 claim was located by Energy Fuels on this 22 day of JANUARY, 1980, for mining purposes and is 1500 linear feet in length along the vein or lode containing valuable minerals and 300 linear feet in width on each side of the center of this lode or vein and for all surface rights, privileges, minerals and other rights granted by the existing laws and customs. The general course of the vein or lode runs 10 feet West (general direction) and 1490 feet in the opposite direction from the discovery point monument on which this notice is posted.

2. Point of Discovery. The point of discovery is located within this claim as follows: Beginning at Corner No. 4 of this claim; then 300 feet along the West endline; thence 10 feet in a direction parallel to the side-lines to a point within the perimeter of this claim which is the discovery point.

3. Description. The description of this claim, its boundaries and its situation are as follows:

(a) Course and Location: The general course of this claim is East-West. The claim is located in the NW 1/4, Section 20, Township 38 North, Range 3 West, G & SR Principal Meridian, Unknown Mining District, County of Mohave, and State of Arizona.

(b) Description: The boundary of this claim can be readily traced, viz: Beginning at Corner No. 1 of this claim, common with Corner No. 4 of the KANAB # 51 Claim, thence North, 300 feet to End Center; thence North, 300 feet to Corner No. 2; thence West, 1500 feet to Corner No. 3; thence South, 300 feet to End Center; thence South, 300 feet to Corner No. 4; thence East, 1500 feet to Corner No. 1; the place of beginning.

(c) Tie: Corner No. 1 of this claim can be located by proceeding 7100 feet due East and 4200 feet due North from the SW corner (permanent monument) of Section 19, Township 38 North, Range 3 West, of the G & SR Principal Meridian, Mohave County, Arizona.

LOCATOR:

ENERGY FUELS EXPLORATION COMPANY

By: P.D. Hillard  
Duly Authorized Agent

STATE OF Colorado )  
City of Denver ) ss.  
COUNTY OF Denver )

On this 20 day of February, 1980, before me personally appeared P. D. HILLARD, duly authorized agent of Energy Fuels Exploration Company, a Colorado corporation, known to me to be the person who executed the within instrument on behalf of the corporation therein named and acknowledged to me that such corporation executed the same.

IN WITNESS WHEREOF, I have hereunto set my hand and official seal.

Virginia Q. Swanson  
Notary Public

My Commission Expires: 3-10-82

INDEXED MINES **80-10849**

Recorded at Request of Energy Fuels Nuclear Inc


MAR 27 '80 - 8 00 AM

in book 620 of Official Records, Page 745

Records of Mohave County, Arizona

By: Joan McCall  
Deputy Recorder Recorder

BOOK **620** PAGE **745**



AMENDED LOCATION NOTICE AND CERTIFICATE

STATE OF Arizona )  
 ) ss.  
COUNTY OF Cocouino )

A MC 101332

The undersigned, Dean G. Roberts, in preparing this Amended Lode Location Notice and Certificate is acting for and in behalf of Energy Fuels Exploration Company, a Colorado corporation, whose address is 1515 Arapahoe Street, Denver, Colorado 80202.

1. Name of Claim. The name of the claim amended by this Notice is Kanab 35, which claim was first located on the 22 day of January, 1980, the original location notice being recorded in the Office of the County Recorder of Mohave County, Arizona, on the 27 day of March, 1980 in Book 620, at Page 746. The original claim has been maintained in accordance with state and federal law.

2. Purpose. This Amended Lode Location Notice and Certificate is made for the purpose of appropriating under the Mining Laws all ground within the boundaries as hereinafter defined, and for the purpose of correcting irregularities, errors or defects, if any, which may have existed or may exist in the original location or the record thereof, and/or any prior amendment or amendments thereof, or the record of the same, and is made without waiver, abandonment or release of any rights acquired or held as to the ground within the boundaries hereinafter defined under or by virtue of said original location or any prior amended location.

3. Size. This claim is hereby amended to be 1500 linear feet in length along the vein or lode containing valuable minerals and 300 linear feet in width on each side of the center line of this claim and is located for all surface rights, privileges, minerals and other rights granted by the existing laws and customs. The general course of this claim is from East to West (general direction).

4. Location Monument. The location monument on which this amended notice is posted is located in Section 20, Township 38N, Range 3W, and is situated within the boundaries of this claim at Corner No. 1 which is the SE corner of this claim. The location monument lies on the east end of this claim and is 1500 feet from the opposite end of this claim.

5. Description. The description of this claim, its boundaries and its locality are as follows:

(a) Location: The claim is located in the SW 1/4 Sec. 17, SE 1/4 Sec. 18, NE 1/4 Sec. 19 & NW 1/4, Section 20, Township 38N, Range 3W, Gila & Salt River Base Meridian, unknown Mining District, County of Mohave, and State of Arizona.

(b) Description: The boundary of this claim can be readily traced, viz: Beginning at Corner No. 1 of this claim, common with Corner No. 4 of the Kanab 36 Claim, thence north, 300 feet to End Center; thence north, 300 feet to Corner No. 2; thence west, 1500 feet to Corner No. 3; thence south, 300 feet to End Center; thence south, 300 feet to Corner No. 4; thence east, 1500 feet to Corner No. 1; the place of beginning.

(c) Tie: Corner No. 1 of this claim can be located by proceeding 5600 feet due east and 4800 feet due north from the SW corner (permanent monument/benchmark) of Section 19, Township 38N, Range 3W, of the Gila & Salt River Base Meridian, Mohave County, Arizona.

This Amendment is made this 8 day of July, 1981.

ARIZONA STATE OFFICE  
BU. LAND MANAGEMENT  
AUG 24 1981

ENERGY FUELS EXPLORATION COMPANY  
By Dean G. Roberts  
Duly Authorized Agent

STATE OF ARIZONA )  
 ) ss.  
COUNTY OF COCUINO )

7:45 A.M.  
PHOENIX, ARIZONA

This instrument was acknowledged before me this 13 day of July, 1981, by Dean G. Roberts, duly authorized agent of Energy Fuels Exploration Company.

IN WITNESS WHEREOF, I have hereunto set my hand and official seal.

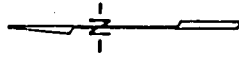
[Signature]  
Notary Public

My Commission Expires: My Commission Expires Apr. 9, 1985

10

15

22



Scale 1" = 2000'

9

16

21

Mohave County  
Coconino

8

7

KANAB 69	KANAB 70	KANAB 85	KANAB 86	KANAB 101	KANAB 102	KANAB 107	KANAB 108	KANAB 109	KANAB 110	KANAB 111	KANAB 112	KANAB 113	KANAB 114	KANAB 115	KANAB 116	KANAB 117	KANAB 118	KANAB 119	KANAB 120	KANAB 121	KANAB 122	KANAB 123	KANAB 124	KANAB 125	KANAB 126
KANAB 67	KANAB 68	KANAB 83	KANAB 84	KANAB 98	KANAB 99	KANAB 103	KANAB 104	KANAB 105	KANAB 106	KANAB 107	KANAB 108	KANAB 109	KANAB 110	KANAB 111	KANAB 112	KANAB 113	KANAB 114	KANAB 115	KANAB 116	KANAB 117	KANAB 118	KANAB 119	KANAB 120	KANAB 121	KANAB 122
KANAB 65	KANAB 66	KANAB 81	KANAB 82	KANAB 97	KANAB 98	KANAB 100	KANAB 101	KANAB 102	KANAB 103	KANAB 104	KANAB 105	KANAB 106	KANAB 107	KANAB 108	KANAB 109	KANAB 110	KANAB 111	KANAB 112	KANAB 113	KANAB 114	KANAB 115	KANAB 116	KANAB 117	KANAB 118	KANAB 119
KANAB 63	KANAB 64	KANAB 79	KANAB 80	KANAB 95	KANAB 96	KANAB 100	KANAB 101	KANAB 102	KANAB 103	KANAB 104	KANAB 105	KANAB 106	KANAB 107	KANAB 108	KANAB 109	KANAB 110	KANAB 111	KANAB 112	KANAB 113	KANAB 114	KANAB 115	KANAB 116	KANAB 117	KANAB 118	KANAB 119
KANAB 61	KANAB 62	KANAB 77	KANAB 78	KANAB 93	KANAB 94	KANAB 98	KANAB 99	KANAB 103	KANAB 104	KANAB 105	KANAB 106	KANAB 107	KANAB 108	KANAB 109	KANAB 110	KANAB 111	KANAB 112	KANAB 113	KANAB 114	KANAB 115	KANAB 116	KANAB 117	KANAB 118	KANAB 119	KANAB 120
KANAB 59	KANAB 60	KANAB 75	KANAB 76	KANAB 91	KANAB 92	KANAB 96	KANAB 97	KANAB 101	KANAB 102	KANAB 103	KANAB 104	KANAB 105	KANAB 106	KANAB 107	KANAB 108	KANAB 109	KANAB 110	KANAB 111	KANAB 112	KANAB 113	KANAB 114	KANAB 115	KANAB 116	KANAB 117	KANAB 118
KANAB 57	KANAB 58	KANAB 73	KANAB 74	KANAB 89	KANAB 90	KANAB 94	KANAB 95	KANAB 99	KANAB 100	KANAB 101	KANAB 102	KANAB 103	KANAB 104	KANAB 105	KANAB 106	KANAB 107	KANAB 108	KANAB 109	KANAB 110	KANAB 111	KANAB 112	KANAB 113	KANAB 114	KANAB 115	KANAB 116
KANAB 55	KANAB 56	KANAB 71	KANAB 72	KANAB 87	KANAB 88	KANAB 92	KANAB 93	KANAB 97	KANAB 98	KANAB 102	KANAB 103	KANAB 104	KANAB 105	KANAB 106	KANAB 107	KANAB 108	KANAB 109	KANAB 110	KANAB 111	KANAB 112	KANAB 113	KANAB 114	KANAB 115	KANAB 116	KANAB 117
KANAB 18	KANAB 19	KANAB 20	KANAB 21	KANAB 22	KANAB 23	KANAB 24	KANAB 25	KANAB 26	KANAB 27	KANAB 28	KANAB 29	KANAB 30	KANAB 31	KANAB 32	KANAB 33	KANAB 34	KANAB 35	KANAB 36	KANAB 37	KANAB 38	KANAB 39	KANAB 40	KANAB 41	KANAB 42	KANAB 43
KANAB 15	KANAB 16	KANAB 31	KANAB 32	KANAB 33	KANAB 34	KANAB 35	KANAB 36	KANAB 37	KANAB 38	KANAB 39	KANAB 40	KANAB 41	KANAB 42	KANAB 43	KANAB 44	KANAB 45	KANAB 46	KANAB 47	KANAB 48	KANAB 49	KANAB 50	KANAB 51	KANAB 52	KANAB 53	KANAB 54
KANAB 11	KANAB 12	KANAB 21	KANAB 22	KANAB 23	KANAB 24	KANAB 25	KANAB 26	KANAB 27	KANAB 28	KANAB 29	KANAB 30	KANAB 31	KANAB 32	KANAB 33	KANAB 34	KANAB 35	KANAB 36	KANAB 37	KANAB 38	KANAB 39	KANAB 40	KANAB 41	KANAB 42	KANAB 43	KANAB 44
KANAB 9	KANAB 10	KANAB 19	KANAB 20	KANAB 21	KANAB 22	KANAB 23	KANAB 24	KANAB 25	KANAB 26	KANAB 27	KANAB 28	KANAB 29	KANAB 30	KANAB 31	KANAB 32	KANAB 33	KANAB 34	KANAB 35	KANAB 36	KANAB 37	KANAB 38	KANAB 39	KANAB 40	KANAB 41	KANAB 42
KANAB 7	KANAB 8	KANAB 18	KANAB 19	KANAB 20	KANAB 21	KANAB 22	KANAB 23	KANAB 24	KANAB 25	KANAB 26	KANAB 27	KANAB 28	KANAB 29	KANAB 30	KANAB 31	KANAB 32	KANAB 33	KANAB 34	KANAB 35	KANAB 36	KANAB 37	KANAB 38	KANAB 39	KANAB 40	KANAB 41
KANAB 5	KANAB 6	KANAB 16	KANAB 17	KANAB 18	KANAB 19	KANAB 20	KANAB 21	KANAB 22	KANAB 23	KANAB 24	KANAB 25	KANAB 26	KANAB 27	KANAB 28	KANAB 29	KANAB 30	KANAB 31	KANAB 32	KANAB 33	KANAB 34	KANAB 35	KANAB 36	KANAB 37	KANAB 38	KANAB 39
KANAB 3	KANAB 4	KANAB 14	KANAB 15	KANAB 16	KANAB 17	KANAB 18	KANAB 19	KANAB 20	KANAB 21	KANAB 22	KANAB 23	KANAB 24	KANAB 25	KANAB 26	KANAB 27	KANAB 28	KANAB 29	KANAB 30	KANAB 31	KANAB 32	KANAB 33	KANAB 34	KANAB 35	KANAB 36	KANAB 37
KANAB 1	KANAB 2	KANAB 13	KANAB 14	KANAB 15	KANAB 16	KANAB 17	KANAB 18	KANAB 19	KANAB 20	KANAB 21	KANAB 22	KANAB 23	KANAB 24	KANAB 25	KANAB 26	KANAB 27	KANAB 28	KANAB 29	KANAB 30	KANAB 31	KANAB 32	KANAB 33	KANAB 34	KANAB 35	KANAB 36

LODE LOCATION PLAT  
KANAB CLAIMS  
Mohave & Coconino Cos., Arizona

R. 3 W.

INDEXED MICROFILMED

INDEXED MINES  
81-25611 PROOFED

FEE NO. \_\_\_\_\_

RECORDED AT REQUEST OF Energy Fuels Exp. Co.

DATE JUL 23 1981 10:00 AM IN BOOK 731 of OFFICIAL \_\_\_\_\_

PAGE (S) 318-319 RECORDS OF MOHAVE COUNTY, ARIZONA.

RETURN:

ARIZONA STATE OFFICE  
BU. LAND MANAGEMENT

AUG 24 1981

7:45 A.M.  
PHOENIX



JOAN McCALL, RECORDER

by J.M. Mancarelli

\$ 3.00



LODE LOCATION NOTICE AND CERTIFICATE

STATE OF Colorado )  
City of Denver ) ss.  
COUNTY OF Denver )

The undersigned, P. D. HILLARD, in preparing this Lode Location Notice and Certificate is acting for and in behalf of Energy Fuels Exploration Company, a Colorado corporation, whose address is 1515 Arapahoe Street, Denver, Colorado 80202 (hereinafter called "Energy Fuels").

1. Claim. The KANAB # 35 claim was located by Energy Fuels on this 22 day of January, 1980, for mining purposes and is 1500 linear feet in length along the vein or lode containing valuable minerals and 300 linear feet in width on each side of the center of this lode or vein and for all surface rights, privileges, minerals and other rights granted by the existing laws and customs. The general course of the vein or lode runs 10 feet EAST (general direction) and 1490 feet in the opposite direction from the discovery point monument on which this notice is posted.

2. Point of Discovery. The point of discovery is located within this claim as follows: Beginning at Corner No. 1 of this claim; then 300 feet along the East endline; thence 10 feet in a direction parallel to the side-lines to a point within the perimeter of this claim which is the discovery point.

3. Description. The description of this claim, its boundaries and its situation are as follows:

(a) Course and Location: The general course of this claim is East-West. The claim is located in the SW 1/4, Section 19, SE 1/4, Sec. 18, NE 1/4, Sec. 19 + NW 1/4, Section 20, Township 38 North, Range 3 West, G & SR Principal Meridian, Unknown Mining District, County of Mohave, and State of Arizona.

(b) Description: The boundary of this claim can be readily traced, viz: Beginning at Corner No. 1 of this claim, common with Corner No. 4 of the KANAB # 36 Claim, thence North, 300 feet to End Center; thence North, 300 feet to Corner No. 2; thence West, 1500 feet to Corner No. 3; thence South, 300 feet to End Center; thence South, 300 feet to Corner No. 4; thence East, 1500 feet to Corner No. 1; the place of beginning.

(c) Tie: Corner No. 1 of this claim can be located by proceeding 5600 feet due East and 4800 feet due North from the SW corner (permanent monument) of Section 19, Township 38 North, Range 3 West, of the G & SR Principal Meridian, Mohave County, Arizona.

LOCATOR:

ENERGY FUELS EXPLORATION COMPANY

By P. D. Hillard  
Duly Authorized Agent

STATE OF Colorado )  
City of Denver ) ss.  
COUNTY OF Denver )

On this 20 day of February, 1980, before me personally appeared P. D. HILLARD, duly authorized agent of Energy Fuels Exploration Company, a Colorado corporation, known to me to be the person who executed the within instrument on behalf of the corporation therein named and acknowledged to me that such corporation executed the same.

IN WITNESS WHEREOF, I have hereunto set my hand and official seal.

Virginia J. Targem  
Notary Public

My Commission Expires: 3-10-82

INDEXED MINES 80-10850

RECEIVED  
B.L.M. AZ STATE OFFICE  
APR 14 10 31 AM '80  
PHOENIX, ARIZONA

Recorded at Request of Energy Fuels Nuclear Inc.  
MAR 27 '80 - 8 00 AM

in book 620 of Official Records, Page 746  
Records of Mohave County, Arizona

By Joan McCall  
Deputy Recorder  
Recorder

BOOK 620 PAGE 746



MC 101882

AMENDED  
LODE LOCATION NOTICE AND CERTIFICATE

STATE OF COLORADO )  
  ) ss:  
COUNTY OF DENVER )

ENTERED IN COMPUTER *AK*  
*A MC 101333*

The undersigned, I. W. Mathisen, Jr., in preparing this Amended Lode Location Notice and Certificate is acting for and in behalf of Energy Fuels, Ltd., a Colorado limited partnership, whose address is 1515 Arapahoe Street, Denver, Colorado, 80202.

1. Name of Claim. The name of the claim amended by this Notice is Kanab 36, which claim was first located on the 22 day of JANUARY, 1980, the original location notice being recorded in the Office of the County Recorder of Mohave County, Arizona, on the 27th day of March, 1980 in Book 620, at Page 747. The original claim has been maintained in accordance with state and federal law.

2. Purpose. This Amended Lode Location Notice and Certificate is made for the purpose of appropriating under the Mining Laws all ground within the boundaries as hereinafter defined, and for the purpose of correcting irregularities, errors or defects, if any, which may have existed or may exist in the original location or the record thereof, and/or any prior amendment or amendments thereof, or the record of the same, and is made without waiver, abandonment or release of any rights acquired or held as to the ground within the boundaries hereinafter defined under or by virtue of said original location or any prior amended location.

3. Size. This claim is hereby amended to be 1500 linear feet in length along the vein or lode containing valuable minerals and 300 linear feet in width on each side of the center line of this claim and is located for all surface rights, privileges, minerals and other rights granted by the existing laws and customs. The general course of this claim is from East to West (general direction).

4. Location Monument. The location monument on which this amended notice is posted is located in Section 20, Township 38 North, Range 3 West, and is situated within the boundaries of this claim at Corner No. 4 which is the S1/4 corner of this claim. The location monument lies on the WEST end of this claim and is 1500 feet from the opposite end of this claim.

5. Description. The description of this claim, its boundaries and its locality are as follows:

(a) Location: The claim is located in the S1/4 Sec. 17 + N1/4, Section 20, Township 38 North, Range 3 West, Gila & Salt River Base Meridian, Unknown Mining District, County of Mohave, and State of Arizona.

(b) Description: The boundary of this claim can be readily traced, viz: Beginning at Corner No. 1 of this claim, common with Corner No. 4 of the Kanab 53 Claim, thence North, 300 feet to End Center; thence North, 300 feet to Corner No. 2; thence West, 1,500 feet to Corner No. 3; thence South, 300 feet to End Center; thence South, 300 feet to Corner No. 4; thence East, 1,500 feet to Corner No. 1; the place of beginning.

(c) Tie: Corner No. 1 of this claim can be located by proceeding 7100 feet due East and 4800 feet due North from the SW corner (permanent monument/benchmark) of Section 19, Township 38 North, Range 3 West, of the Gila & Salt River Base Meridian, Mohave County, Arizona.

This Amendment is made this 27 day of June, 1985.


MICROFILMED INDEXED MINES ENERGY FUELS, LTD.  
Fee # 85-23310

RECEIVED  
B.I.M. AZ STATE OFFICE

Recorded in Official Records  
of Mohave County, Arizona  
JUL - 1 '85 - 8 00 AM  
Joan McCall, Recorder

PROOFED BY: I. W. Mathisen Jr.  
Duly Authorized Agent JUL 17 1985

07.45 A.M.  
PHOENIX, ARIZONA



STATE OF COLORADO )  
 ) ss:  
COUNTY OF DENVER )


The foregoing instrument was acknowledged before me this 27<sup>th</sup> day of June, 1985, by I. W. Mathisen, Jr., duly authorized agent of Energy Fuels, Ltd., a Colorado limited partnership.

Oct. 26, 1987

My Commission Expires

Laurie Ann Mool

Notary Public

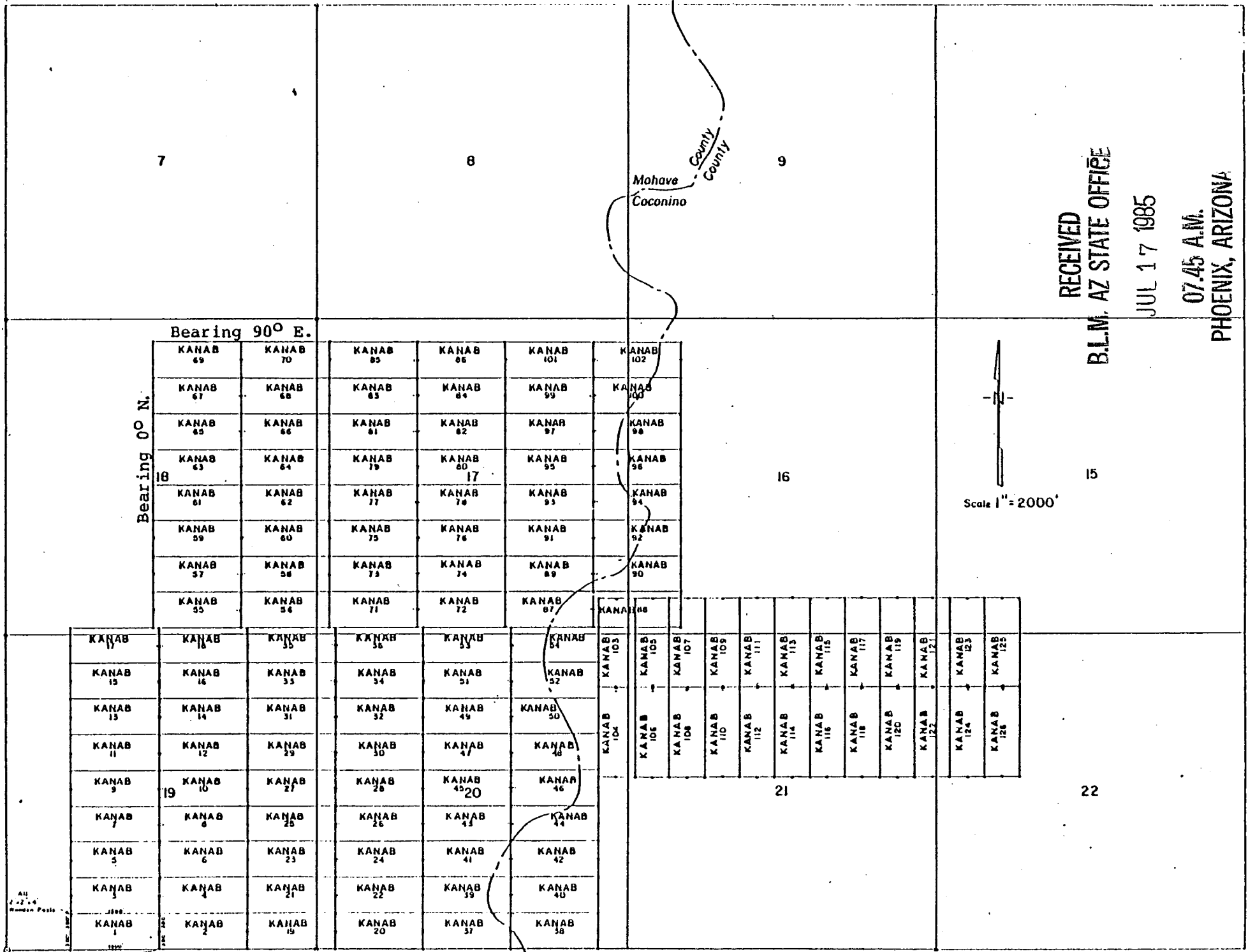


RECEIVED  
B.L.M. AZ STATE OFFICE

JUL 17 1985

BOOK 1126 PAGE 620

07.45 A.M.  
PHOENIX, ARIZONA



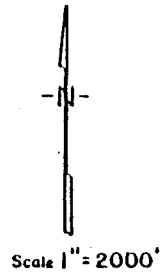
Bearing 90° E.

Bearing 0° N.

KANAB 69	KANAB 70	KANAB 85	KANAB 86	KANAB 101	KANAB 102
KANAB 67	KANAB 68	KANAB 83	KANAB 84	KANAB 99	KANAB 100
KANAB 65	KANAB 66	KANAB 81	KANAB 82	KANAB 97	KANAB 98
KANAB 63	KANAB 64	KANAB 79	KANAB 80	KANAB 95	KANAB 96
KANAB 61	KANAB 62	KANAB 77	KANAB 78	KANAB 93	KANAB 94
KANAB 59	KANAB 60	KANAB 75	KANAB 76	KANAB 91	KANAB 92
KANAB 57	KANAB 58	KANAB 73	KANAB 74	KANAB 89	KANAB 90
KANAB 55	KANAB 56	KANAB 71	KANAB 72	KANAB 87	KANAB 88

KANAB 17	KANAB 18	KANAB 35	KANAB 36	KANAB 53	KANAB 54	KANAB 103	KANAB 104	KANAB 105	KANAB 106	KANAB 107	KANAB 108	KANAB 109	KANAB 110	KANAB 111	KANAB 112	KANAB 113	KANAB 114	KANAB 115	KANAB 116	KANAB 117	KANAB 118	KANAB 119	KANAB 120	KANAB 121	KANAB 122	KANAB 123	KANAB 124	KANAB 125		
KANAB 15	KANAB 16	KANAB 33	KANAB 34	KANAB 51	KANAB 52	KANAB 101	KANAB 102	KANAB 103	KANAB 104	KANAB 105	KANAB 106	KANAB 107	KANAB 108	KANAB 109	KANAB 110	KANAB 111	KANAB 112	KANAB 113	KANAB 114	KANAB 115	KANAB 116	KANAB 117	KANAB 118	KANAB 119	KANAB 120	KANAB 121	KANAB 122	KANAB 123	KANAB 124	KANAB 125
KANAB 13	KANAB 14	KANAB 31	KANAB 32	KANAB 49	KANAB 50	KANAB 101	KANAB 102	KANAB 103	KANAB 104	KANAB 105	KANAB 106	KANAB 107	KANAB 108	KANAB 109	KANAB 110	KANAB 111	KANAB 112	KANAB 113	KANAB 114	KANAB 115	KANAB 116	KANAB 117	KANAB 118	KANAB 119	KANAB 120	KANAB 121	KANAB 122	KANAB 123	KANAB 124	KANAB 125
KANAB 11	KANAB 12	KANAB 29	KANAB 30	KANAB 47	KANAB 48	KANAB 101	KANAB 102	KANAB 103	KANAB 104	KANAB 105	KANAB 106	KANAB 107	KANAB 108	KANAB 109	KANAB 110	KANAB 111	KANAB 112	KANAB 113	KANAB 114	KANAB 115	KANAB 116	KANAB 117	KANAB 118	KANAB 119	KANAB 120	KANAB 121	KANAB 122	KANAB 123	KANAB 124	KANAB 125
KANAB 9	KANAB 10	KANAB 27	KANAB 28	KANAB 45	KANAB 46	KANAB 101	KANAB 102	KANAB 103	KANAB 104	KANAB 105	KANAB 106	KANAB 107	KANAB 108	KANAB 109	KANAB 110	KANAB 111	KANAB 112	KANAB 113	KANAB 114	KANAB 115	KANAB 116	KANAB 117	KANAB 118	KANAB 119	KANAB 120	KANAB 121	KANAB 122	KANAB 123	KANAB 124	KANAB 125
KANAB 7	KANAB 8	KANAB 25	KANAB 26	KANAB 43	KANAB 44	KANAB 101	KANAB 102	KANAB 103	KANAB 104	KANAB 105	KANAB 106	KANAB 107	KANAB 108	KANAB 109	KANAB 110	KANAB 111	KANAB 112	KANAB 113	KANAB 114	KANAB 115	KANAB 116	KANAB 117	KANAB 118	KANAB 119	KANAB 120	KANAB 121	KANAB 122	KANAB 123	KANAB 124	KANAB 125
KANAB 5	KANAB 6	KANAB 23	KANAB 24	KANAB 41	KANAB 42	KANAB 101	KANAB 102	KANAB 103	KANAB 104	KANAB 105	KANAB 106	KANAB 107	KANAB 108	KANAB 109	KANAB 110	KANAB 111	KANAB 112	KANAB 113	KANAB 114	KANAB 115	KANAB 116	KANAB 117	KANAB 118	KANAB 119	KANAB 120	KANAB 121	KANAB 122	KANAB 123	KANAB 124	KANAB 125
KANAB 3	KANAB 4	KANAB 21	KANAB 22	KANAB 39	KANAB 40	KANAB 101	KANAB 102	KANAB 103	KANAB 104	KANAB 105	KANAB 106	KANAB 107	KANAB 108	KANAB 109	KANAB 110	KANAB 111	KANAB 112	KANAB 113	KANAB 114	KANAB 115	KANAB 116	KANAB 117	KANAB 118	KANAB 119	KANAB 120	KANAB 121	KANAB 122	KANAB 123	KANAB 124	KANAB 125
KANAB 1	KANAB 2	KANAB 19	KANAB 20	KANAB 37	KANAB 38	KANAB 101	KANAB 102	KANAB 103	KANAB 104	KANAB 105	KANAB 106	KANAB 107	KANAB 108	KANAB 109	KANAB 110	KANAB 111	KANAB 112	KANAB 113	KANAB 114	KANAB 115	KANAB 116	KANAB 117	KANAB 118	KANAB 119	KANAB 120	KANAB 121	KANAB 122	KANAB 123	KANAB 124	KANAB 125

RECEIVED  
B.L.M. AZ STATE OFFICE  
JUL 17 1985  
07.45 A.M.  
PHOENIX, ARIZONA



All  
2 1/2" x 4"  
Wooden Posts

SE Cor KANAB No 1 Claim to 2400' East  
of SW Cor. Sec 19 - T38N R3W

R.3W.

LODE LOCATION PLAT  
KANAB CLAIMS  
Mohave & Coconino Cos., Arizona  
Scale 1" = 2000'

T 38 N  
BOOK 1126 PAGE 621

LOCATION NOTICE AND CERTIFICATE

STATE OF Arizona )
) ss.
COUNTY OF Cocconino )

AMC 101333

The undersigned, Dean G. Roberts, in preparing this Amended Lode Location Notice and Certificate is acting for and in behalf of Energy Fuels Exploration Company, a Colorado corporation, whose address is 1515 Arapahoe Street, Denver, Colorado 80202.

1. Name of Claim. The name of the claim amended by this Notice is Kanab 36, which claim was first located on the 22 day of January, 1980, the original location notice being recorded in the Office of the County Recorder of Mohave County, Arizona, on the 27 day of March, 1980 in Book 620, at Page 747. The original claim has been maintained in accordance with state and federal law.

2. Purpose. This Amended Lode Location Notice and Certificate is made for the purpose of appropriating under the Mining Laws all ground within the boundaries as hereinafter defined, and for the purpose of correcting irregularities, errors or defects, if any, which may have existed or may exist in the original location or the record thereof, and/or any prior amendment or amendments thereof, or the record of the same, and is made without waiver, abandonment or release of any rights acquired or held as to the ground within the boundaries hereinafter defined under or by virtue of said original location or any prior amended location.

3. Size. This claim is hereby amended to be 1500 linear feet in length along the vein or lode containing valuable minerals and 300 linear feet in width on each side of the center line of this claim and is located for all surface rights, privileges, minerals and other rights granted by the existing laws and customs. The general course of this claim is from East to West (general direction).

4. Location Monument. The location monument on which this amended notice is posted is located in Section 20, Township 38N, Range 3W, and is situated within the boundaries of this claim at Corner No. 4 which is the SW corner of this claim. The location monument lies on the west end of this claim and is 1500 feet from the opposite end of this claim.

5. Description. The description of this claim, its boundaries and its locality are as follows:

(a) Location: The claim is located in the SW 1/4 Sec. 17 & NW 1/4, Section 20, Township 38N, Range 3W, Gila & Salt River Base Meridian, unknown Mining District, County of Mohave, and State of Arizona.

(b) Description: The boundary of this claim can be readily traced, viz: Beginning at Corner No. 1 of this claim, common with Corner No. 4 of the Kanab 53 Claim, thence north 300 feet to End Center; thence north 300 feet to Corner No. 2; thence west 1500 feet to Corner No. 3; thence south 300 feet to End Center; thence south 300 feet to Corner No. 4; thence east 1500 feet to Corner No. 1; the place of beginning.

(c) Tie: Corner No. 1 of this claim can be located by proceeding 9100 feet due east and 4800 feet due north from the SW corner (permanent monument/benchmark) of Section 19, Township 38N, Range 3W, of the Gila & Salt River Base Meridian, Mohave County, Arizona.

This Amendment is made this 8 day of July, 1981.

ARIZONA STATE OFFICE
BU. LAND MANAGEMENT
AUG 24 1981

ENERGY FUELS EXPLORATION COMPANY

By Dean G. Roberts
Duly Authorized Agent

STATE OF ARIZONA )
) ss.
COUNTY OF COCONINO )

7:45 A.M.
PHOENIX, ARIZONA

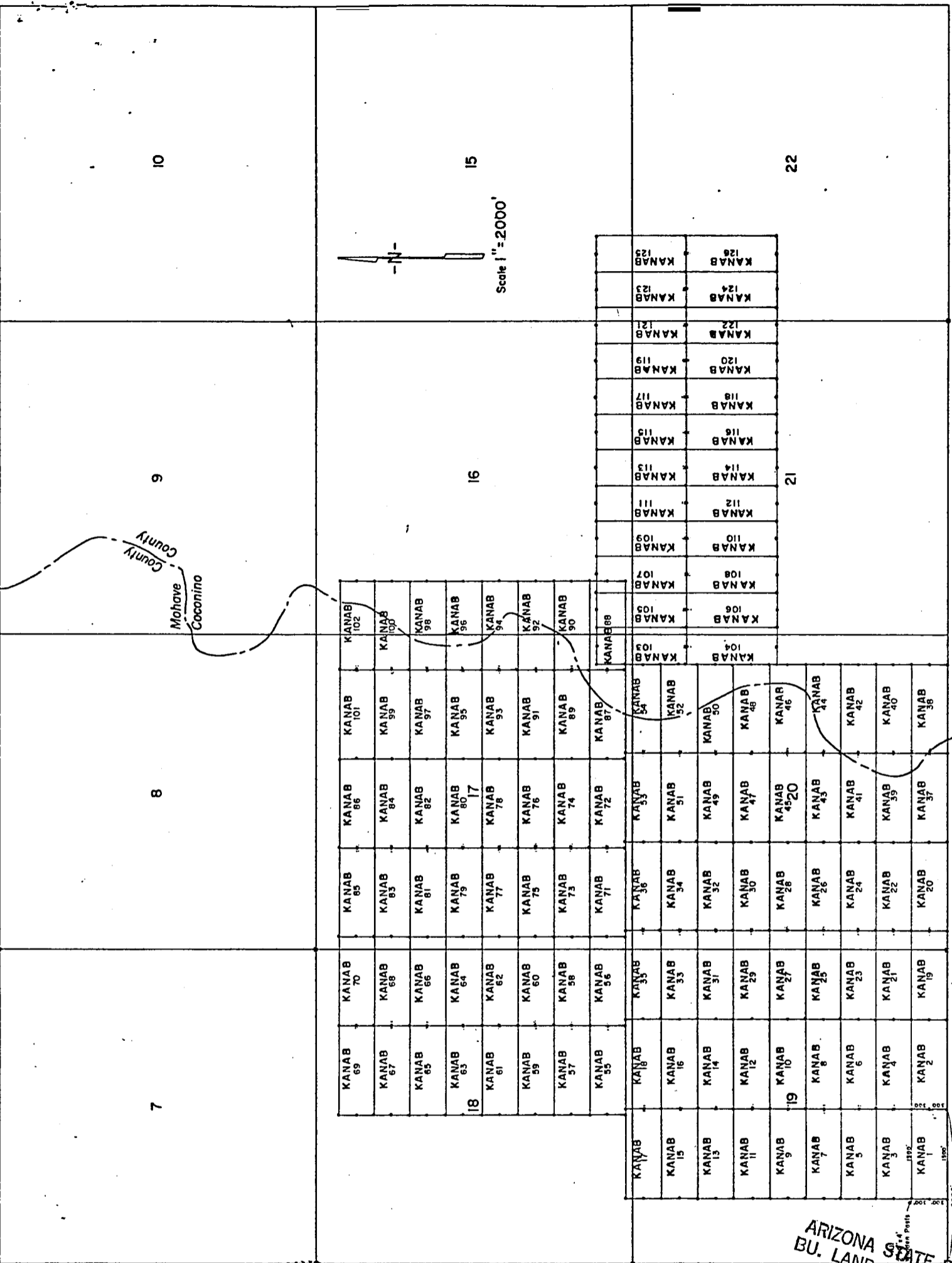
This instrument was acknowledged before me this 13 day of July, 1981, by Dean G. Roberts, duly authorized agent of Energy Fuels Exploration Company.

IN WITNESS WHEREOF, I have hereunto set my hand and official seal.

[Notary Seal and Signature]

Notary Public

My Commission Expires: My Commission Expires Apr. 9, 1985



INDEXED

INDEXED MINES MICROFILMED

FEE NO. **81-25612**

PROOFED

RECORDED AT REQUEST OF Energy Fuels Exp Co.


DATE JUL 23 1981 10:00 AM

IN BOOK 731

AUG 24 1981  
7:45 A.M.  
PHOENIX, ARIZONA

PAGE (S) 320-321

RECORDS OF MOHAVE COUNTY, ARIZONA.



JOAN McCALL, RECORDER

BOOK **731** PAGE **321**

by J.M. MacCall  
\$ 3.00

SE Cor Kanab No. 1 Claim is 2600' East of SW Cor. Sec. 19 - T.38N. - R.3W.

LODE LOCATION NOTICE AND CERTIFICATE

STATE OF Colorado )  
City of Denver ) ss.  
COUNTY OF Denver )

The undersigned, P. D. HILLARD, in preparing this Lode Location Notice and Certificate is acting for and in behalf of Energy Fuels Exploration Company, a Colorado corporation, whose address is 1515 Arapahoe Street, Denver, Colorado 80202 (hereinafter called "Energy Fuels").

1. Claim. The KANAB # 36 claim was located by Energy Fuels on this 22 day of January, 1980, for mining purposes and is 1500 linear feet in length along the vein or lode containing valuable minerals and 300 linear feet in width on each side of the center of this lode or vein and for all surface rights, privileges, minerals and other rights granted by the existing laws and customs. The general course of the vein or lode runs 10 feet West (general direction) and 1490 feet in the opposite direction from the discovery point monument on which this notice is posted.

2. Point of Discovery. The point of discovery is located within this claim as follows: Beginning at Corner No. 4 of this claim; then 300 feet along the West endline; thence 10 feet in a direction parallel to the side-lines to a point within the perimeter of this claim which is the discovery point.

3. Description. The description of this claim, its boundaries and its situation are as follows:

(a) Course and Location: The general course of this claim is East-West. The claim is located in the SW 1/4 Section 20, Township 38 North, Range 3 West, G & SR Principal Meridian, Unknown Mining District, County of Mohave, and State of Arizona.

(b) Description: The boundary of this claim can be readily traced, viz: Beginning at Corner No. 1 of this claim, common with Corner No. 4 of the KANAB # 53 Claim, thence North, 300 feet to End Center; thence North, 300 feet to Corner No. 2; thence West, 1500 feet to Corner No. 3; thence South, 300 feet to End Center; thence South, 300 feet to Corner No. 4; thence East, 1500 feet to Corner No. 1; the place of beginning.

(c) Tie: Corner No. 1 of this claim can be located by proceeding 7100 feet due East and 4800 feet due North from the SW corner (permanent monument) of Section 19, Township 38 North, Range 3 West, of the G & SR Principal Meridian, Mohave County, Arizona.

LOCATOR:

ENERGY FUELS EXPLORATION COMPANY

BY P. D. Hillard  
Duly Authorized Agent

STATE OF Colorado )  
City of Denver ) ss.  
COUNTY OF Denver )

On this 20 day of February, 1980, before me personally appeared P. D. HILLARD, duly authorized agent of Energy Fuels Exploration Company, a Colorado corporation, known to me to be the person who executed the within instrument on behalf of the corporation therein named and acknowledged to me that such corporation executed the same.

IN WITNESS WHEREOF, I have hereunto set my hand and official seal.

PROOFED Jugenia A. Jerga  
Notary Public

MICROFILMED

My Commission Expires: 3-10-82

INDEXED MINES 80-10851  
INDEXED


Recorded at Request of Energy Fuels Nuclear Inc.  
MAR 27 80 8 00 AM

in book 620 of Official Records, Page 747  
Records of Mohave County, Arizona

By Joan McCall  
Deputy Recorder Recorder



BOOK 620 PAGE 747



AMENDED  
LODE LOCATION NOTICE AND CERTIFICATE

STATE OF Arizona )  
 ) ss.  
COUNTY OF Coconino )

A MC 101334

The undersigned, Dean G. Roberts, in preparing this Amended Lode Location Notice and Certificate is acting for and in behalf of Energy Fuels Exploration Company, a Colorado corporation, whose address is 1515 Arapahoe Street, Denver, Colorado 80202.

1. Name of Claim. The name of the claim amended by this Notice is Kanab 37, which claim was first located on the 13 day of February, 1980, the original location notice being recorded in the Office of the County Recorder of Coconino County, Arizona, on the 27 day of March, 1980 in Book 785, at Page 441-442. The original claim has been maintained in accordance with state and federal law.

2. Purpose. This Amended Lode Location Notice and Certificate is made for the purpose of appropriating under the Mining Laws all ground within the boundaries as hereinafter defined, and for the purpose of correcting irregularities, errors or defects, if any, which may have existed or may exist in the original location or the record thereof, and/or any prior amendment or amendments thereof, or the record of the same, and is made without waiver, abandonment or release of any rights acquired or held as to the ground within the boundaries hereinafter defined under or by virtue of said original location or any prior amended location.

3. Size. This claim is hereby amended to be 1500 linear feet in length along the vein or lode containing valuable minerals and 300 linear feet in width on each side of the center line of this claim and is located for all surface rights, privileges, minerals and other rights granted by the existing laws and customs. The general course of this claim is from East to West (general direction).

4. Location Monument. The location monument on which this amended notice is posted is located in Section 20, Township 38N, Range 3W, and is situated within the boundaries of this claim at Corner No. 1 which is the SE corner of this claim. The location monument lies on the east end of this claim and is 1500 feet from the opposite end of this claim.

5. Description. The description of this claim, its boundaries and its locality are as follows:

(a) Location: The claim is located in the SW 1/4 & SE 1/4, Section 20, Township 38N, Range 3W, Gila & Salt River Base Meridian, unknown Mining District, County of Coconino & Mohave, and State of Arizona.

(b) Description: The boundary of this claim can be readily traced, viz: Beginning at Corner No. 1 of this claim, common with Corner No. 4 of the Kanab 38 Claim, thence north, 300 feet to End Center; thence north, 300 feet to Corner No. 2; thence west, 1500 feet to Corner No. 3; thence south, 300 feet to End Center; thence south, 300 feet to Corner No. 4; thence east, 1500 feet to Corner No. 1; the place of beginning.

(c) Tie: Corner No. 1 of this claim can be located by proceeding 8600 feet due east and -0- feet due north from the SW corner (permanent monument/benchmark) of Section 19, Township 38N, Range 3W, of the Gila & Salt River Base Meridian, Mohave County, Arizona.

This Amendment is made this 8 day of July, 1981.

ENERGY FUELS EXPLORATION COMPANY  
BY Dean G. Roberts  
Duly Authorized Agent

ARIZONA STATE OFFICE  
BU. LAND MANAGEMENT  
AUG 24 1981  
7:45 A.M.  
PHOENIX, ARIZONA

STATE OF ARIZONA )  
 ) ss.  
COUNTY OF COCONINO )

This instrument was acknowledged before me this 13 day of July, 1981, by Dean G. Roberts, duly authorized agent of Energy Fuels Exploration Company.

IN WITNESS WHEREOF, I have hereunto set my hand and official seal.

S. J. [Signature]  
Notary Public

My Commission Expires: Apr. 9, 1985

841-501



7

8

9

10

Mohave  
Coconino  
County  
County

ARIZONA STATE OFFICE  
BU. LAND MANAGEMENT  
AUG 24 1981

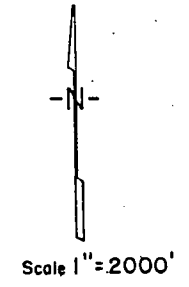
7:45 A.M.  
PHOENIX, ARIZONA

KANAB 69	KANAB 70	KANAB 85	KANAB 86	KANAB 101	KANAB 102
KANAB 67	KANAB 68	KANAB 83	KANAB 84	KANAB 99	KANAB 100
KANAB 65	KANAB 66	KANAB 81	KANAB 82	KANAB 97	KANAB 98
KANAB 63	KANAB 64	KANAB 79	KANAB 80	KANAB 95	KANAB 96
KANAB 61	KANAB 62	KANAB 77	KANAB 78	KANAB 93	KANAB 94
KANAB 59	KANAB 60	KANAB 75	KANAB 76	KANAB 91	KANAB 92
KANAB 57	KANAB 58	KANAB 73	KANAB 74	KANAB 89	KANAB 90
KANAB 55	KANAB 56	KANAB 71	KANAB 72	KANAB 87	KANAB 88

18

16

15



T  
38  
N

KANAB 17	KANAB 18	KANAB 35	KANAB 36	KANAB 33	KANAB 54	KANAB 103	KANAB 105	KANAB 107	KANAB 109	KANAB 111	KANAB 113	KANAB 115	KANAB 117	KANAB 119	KANAB 121	KANAB 123	KANAB 125
KANAB 15	KANAB 16	KANAB 33	KANAB 34	KANAB 51	KANAB 52	KANAB 104	KANAB 106	KANAB 108	KANAB 110	KANAB 112	KANAB 114	KANAB 116	KANAB 118	KANAB 120	KANAB 122	KANAB 124	KANAB 126
KANAB 13	KANAB 14	KANAB 31	KANAB 32	KANAB 49	KANAB 50												
KANAB 11	KANAB 12	KANAB 29	KANAB 30	KANAB 47	KANAB 48												
KANAB 9	KANAB 10	KANAB 27	KANAB 28	KANAB 45	KANAB 46												
KANAB 7	KANAB 8	KANAB 25	KANAB 26	KANAB 43	KANAB 44												
KANAB 5	KANAB 6	KANAB 23	KANAB 24	KANAB 41	KANAB 42												
KANAB 3	KANAB 4	KANAB 21	KANAB 22	KANAB 39	KANAB 40												
KANAB 1	KANAB 2	KANAB 19	KANAB 20	KANAB 37	KANAB 38												

19

21

22


All 2 1/2" x 4" Wooden Posts  
1800'  
1800'  
2600'  
SE Cor KANAB No 1 Claim is 2600' East of SW Cor. Sec 19 - T38N - R3W

R. 3 W.

LODE LOCATION PLAT  
KANAB CLAIMS  
Mohave & Coconino Cos., Arizona

STATE OF ARIZONA }  
COUNTY OF COCONINO } SS

WITNESS MY HAND AND OFFICIAL SEAL



HEREBY CERTIFY THAT THE WITHIN INSTRUMENT  
WAS FILED FOR RECORD IN COCONINO COUNTY,  
STATE OF ARIZONA.

HELEN I. HUDGENS  
COCONINO COUNTY RECORDER

BY Margaret A. [Signature]  
DEPUTY

FEE NO. 11781 3.00  
DOCKET 841 PAGE 501-50  
DATE: JUL 23 1981 -8 00  
REQUEST OF: Energy Fuels

ARIZONA STATE OFFICE  
BU. LAND MANAGEMENT

AUG 24 1981

7:45 A.M.  
PHOENIX, ARIZONA

AMENDED LOCATION NOTICE AND CERTIFICATE

STATE OF Arizona )
COUNTY OF Coconino ) ss.

A MC 101334

The undersigned, Dean G. Roberts, in preparing this Amended Lode Location Notice and Certificate is acting for and in behalf of Energy Fuels Exploration Company, a Colorado corporation, whose address is 1515 Arapahoe Street, Denver, Colorado 80202.

1. Name of Claim. The name of the claim amended by this Notice is Kanab 37, which claim was first located on the 13 day of February, 1980, the original location notice being recorded in the Office of the County Recorder of Mohave County, Arizona, on the 27 day of March, 1980 in Book 620, at Page 748. The original claim has been maintained in accordance with state and federal law.

2. Purpose. This Amended Lode Location Notice and Certificate is made for the purpose of appropriating under the Mining Laws all ground within the boundaries as hereinafter defined, and for the purpose of correcting irregularities, errors or defects, if any, which may have existed or may exist in the original location or the record thereof, and/or any prior amendment or amendments thereof, or the record of the same, and is made without waiver, abandonment or release of any rights acquired or held as to the ground within the boundaries hereinafter defined under or by virtue of said original location or any prior amended location.

3. Size. This claim is hereby amended to be 1500 linear feet in length along the vein or lode containing valuable minerals and 300 linear feet in width on each side of the center line of this claim and is located for all surface rights, privileges, minerals and other rights granted by the existing laws and customs. The general course of this claim is from East to West (general direction).

4. Location Monument. The location monument on which this amended notice is posted is located in Section 20, Township 38N, Range 3W, and is situated within the boundaries of this claim at Corner No. 1 which is the SE corner of this claim. The location monument lies on the east end of this claim and is 1500 feet from the opposite end of this claim.

5. Description. The description of this claim, its boundaries and its locality are as follows:

(a) Location: The claim is located in the SW 1/4 & SE 1/4, Section 20, Township 38N, Range 3W, Gila & Salt River Base Meridian, unknown Mining District, County of Coconino & Mohave, and State of Arizona.

(b) Description: The boundary of this claim can be readily traced, viz: Beginning at Corner No. 1 of this claim, common with Corner No. 4 of the Kanab 38 Claim, thence north, 300 feet to End Center; thence north, 300 feet to Corner No. 2; thence west, 1500 feet to Corner No. 3; thence south, 300 feet to End Center; thence south, 300 feet to Corner No. 4; thence east, 1500 feet to Corner No. 1; the place of beginning.

(c) Tie: Corner No. 1 of this claim can be located by proceeding 8600 feet due east and -0- feet due north from the SW corner (permanent monument/benchmark) of Section 19, Township 38N, Range 3W, of the Gila & Salt River Base Meridian, Mohave County, Arizona.

This Amendment is made this 8 day of July, 1981.

ARIZONA STATE OFFICE
BU. LAND MANAGEMENT
AUG 24 1981

ENERGY FUELS EXPLORATION COMPANY

By Dean G. Roberts
Duly Authorized Agent

7:45 A.M.
PHOENIX, ARIZONA

STATE OF ARIZONA )
COUNTY OF COCONINO ) ss.

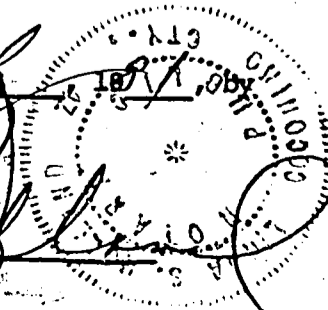
This instrument was acknowledged before me this 12 day of July, 1981, by Dean G. Roberts, duly authorized agent of Energy Fuels Exploration Company.

IN WITNESS WHEREOF, I have hereunto set my hand and official seal.

Notary Public

My Commission Expires: My Commission Expires Apr 9, 1985

BOOK 731 PAGE 300

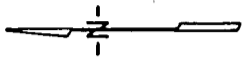


T. 38 N

10

15

22



Scale 1" = 2000'

9

16

21

Mohave County  
Coconino

8

7

KANAB 69	KANAB 70	KANAB 85	KANAB 86	KANAB 101	KANAB 102	KANAB 103	KANAB 104	KANAB 105	KANAB 106	KANAB 107	KANAB 108	KANAB 109	KANAB 110	KANAB 111	KANAB 112	KANAB 113	KANAB 114	KANAB 115	KANAB 116	KANAB 117	KANAB 118	KANAB 119	KANAB 120	KANAB 121	KANAB 122	KANAB 123	KANAB 124	KANAB 125
KANAB 67	KANAB 68	KANAB 83	KANAB 84	KANAB 99	KANAB 100	KANAB 101	KANAB 102	KANAB 103	KANAB 104	KANAB 105	KANAB 106	KANAB 107	KANAB 108	KANAB 109	KANAB 110	KANAB 111	KANAB 112	KANAB 113	KANAB 114	KANAB 115	KANAB 116	KANAB 117	KANAB 118	KANAB 119	KANAB 120	KANAB 121	KANAB 122	KANAB 123
KANAB 65	KANAB 66	KANAB 81	KANAB 82	KANAB 97	KANAB 98	KANAB 99	KANAB 100	KANAB 101	KANAB 102	KANAB 103	KANAB 104	KANAB 105	KANAB 106	KANAB 107	KANAB 108	KANAB 109	KANAB 110	KANAB 111	KANAB 112	KANAB 113	KANAB 114	KANAB 115	KANAB 116	KANAB 117	KANAB 118	KANAB 119	KANAB 120	KANAB 121
KANAB 63	KANAB 64	KANAB 79	KANAB 80	KANAB 95	KANAB 96	KANAB 97	KANAB 98	KANAB 99	KANAB 100	KANAB 101	KANAB 102	KANAB 103	KANAB 104	KANAB 105	KANAB 106	KANAB 107	KANAB 108	KANAB 109	KANAB 110	KANAB 111	KANAB 112	KANAB 113	KANAB 114	KANAB 115	KANAB 116	KANAB 117	KANAB 118	KANAB 119
KANAB 61	KANAB 62	KANAB 77	KANAB 78	KANAB 93	KANAB 94	KANAB 95	KANAB 96	KANAB 97	KANAB 98	KANAB 99	KANAB 100	KANAB 101	KANAB 102	KANAB 103	KANAB 104	KANAB 105	KANAB 106	KANAB 107	KANAB 108	KANAB 109	KANAB 110	KANAB 111	KANAB 112	KANAB 113	KANAB 114	KANAB 115	KANAB 116	KANAB 117
KANAB 59	KANAB 60	KANAB 75	KANAB 76	KANAB 91	KANAB 92	KANAB 93	KANAB 94	KANAB 95	KANAB 96	KANAB 97	KANAB 98	KANAB 99	KANAB 100	KANAB 101	KANAB 102	KANAB 103	KANAB 104	KANAB 105	KANAB 106	KANAB 107	KANAB 108	KANAB 109	KANAB 110	KANAB 111	KANAB 112	KANAB 113	KANAB 114	KANAB 115
KANAB 57	KANAB 58	KANAB 73	KANAB 74	KANAB 89	KANAB 90	KANAB 91	KANAB 92	KANAB 93	KANAB 94	KANAB 95	KANAB 96	KANAB 97	KANAB 98	KANAB 99	KANAB 100	KANAB 101	KANAB 102	KANAB 103	KANAB 104	KANAB 105	KANAB 106	KANAB 107	KANAB 108	KANAB 109	KANAB 110	KANAB 111	KANAB 112	KANAB 113
KANAB 55	KANAB 56	KANAB 71	KANAB 72	KANAB 87	KANAB 88	KANAB 89	KANAB 90	KANAB 91	KANAB 92	KANAB 93	KANAB 94	KANAB 95	KANAB 96	KANAB 97	KANAB 98	KANAB 99	KANAB 100	KANAB 101	KANAB 102	KANAB 103	KANAB 104	KANAB 105	KANAB 106	KANAB 107	KANAB 108	KANAB 109	KANAB 110	KANAB 111
KANAB 35	KANAB 36	KANAB 51	KANAB 52	KANAB 67	KANAB 68	KANAB 69	KANAB 70	KANAB 71	KANAB 72	KANAB 73	KANAB 74	KANAB 75	KANAB 76	KANAB 77	KANAB 78	KANAB 79	KANAB 80	KANAB 81	KANAB 82	KANAB 83	KANAB 84	KANAB 85	KANAB 86	KANAB 87	KANAB 88	KANAB 89	KANAB 90	KANAB 91
KANAB 15	KANAB 16	KANAB 31	KANAB 32	KANAB 47	KANAB 48	KANAB 49	KANAB 50	KANAB 51	KANAB 52	KANAB 53	KANAB 54	KANAB 55	KANAB 56	KANAB 57	KANAB 58	KANAB 59	KANAB 60	KANAB 61	KANAB 62	KANAB 63	KANAB 64	KANAB 65	KANAB 66	KANAB 67	KANAB 68	KANAB 69	KANAB 70	KANAB 71
KANAB 13	KANAB 14	KANAB 29	KANAB 30	KANAB 45	KANAB 46	KANAB 47	KANAB 48	KANAB 49	KANAB 50	KANAB 51	KANAB 52	KANAB 53	KANAB 54	KANAB 55	KANAB 56	KANAB 57	KANAB 58	KANAB 59	KANAB 60	KANAB 61	KANAB 62	KANAB 63	KANAB 64	KANAB 65	KANAB 66	KANAB 67	KANAB 68	KANAB 69
KANAB 9	KANAB 10	KANAB 27	KANAB 28	KANAB 43	KANAB 44	KANAB 45	KANAB 46	KANAB 47	KANAB 48	KANAB 49	KANAB 50	KANAB 51	KANAB 52	KANAB 53	KANAB 54	KANAB 55	KANAB 56	KANAB 57	KANAB 58	KANAB 59	KANAB 60	KANAB 61	KANAB 62	KANAB 63	KANAB 64	KANAB 65	KANAB 66	KANAB 67
KANAB 7	KANAB 8	KANAB 25	KANAB 26	KANAB 41	KANAB 42	KANAB 43	KANAB 44	KANAB 45	KANAB 46	KANAB 47	KANAB 48	KANAB 49	KANAB 50	KANAB 51	KANAB 52	KANAB 53	KANAB 54	KANAB 55	KANAB 56	KANAB 57	KANAB 58	KANAB 59	KANAB 60	KANAB 61	KANAB 62	KANAB 63	KANAB 64	KANAB 65
KANAB 5	KANAB 6	KANAB 23	KANAB 24	KANAB 39	KANAB 40	KANAB 41	KANAB 42	KANAB 43	KANAB 44	KANAB 45	KANAB 46	KANAB 47	KANAB 48	KANAB 49	KANAB 50	KANAB 51	KANAB 52	KANAB 53	KANAB 54	KANAB 55	KANAB 56	KANAB 57	KANAB 58	KANAB 59	KANAB 60	KANAB 61	KANAB 62	KANAB 63
KANAB 3	KANAB 4	KANAB 21	KANAB 22	KANAB 37	KANAB 38	KANAB 39	KANAB 40	KANAB 41	KANAB 42	KANAB 43	KANAB 44	KANAB 45	KANAB 46	KANAB 47	KANAB 48	KANAB 49	KANAB 50	KANAB 51	KANAB 52	KANAB 53	KANAB 54	KANAB 55	KANAB 56	KANAB 57	KANAB 58	KANAB 59	KANAB 60	KANAB 61
KANAB 1	KANAB 2	KANAB 19	KANAB 20	KANAB 35	KANAB 36	KANAB 37	KANAB 38	KANAB 39	KANAB 40	KANAB 41	KANAB 42	KANAB 43	KANAB 44	KANAB 45	KANAB 46	KANAB 47	KANAB 48	KANAB 49	KANAB 50	KANAB 51	KANAB 52	KANAB 53	KANAB 54	KANAB 55	KANAB 56	KANAB 57	KANAB 58	KANAB 59

LODE LOCATION PLAT  
KANAB CLAIMS  
Mohave & Coconino Cos., Arizona

R.3 W.

ARIZONA STATE OFFICE  
BU. LAND MANAGEMENT

AUG 24 1981

7:45 A.M.  
PHOENIX, ARIZONA



JOAN McCALEY, RECORDER

by J. M. Morsanello

\$ 3.00

INDEXED MINES MICROFILMED

81-25613 INDEXED PROOFED

FEE NO. 81-25613  
RECORDED AT REQUEST OF Energy Fuels Exp. Co.

DATE JUL 23 1981 10 00 AM IN BOOK 731 of OFFICIAL RECORDS,

PAGE (S) 322-323 RECORDS OF MOHAVE COUNTY, ARIZONA

RETURN:

BOOK 731 PAGE 323

LODE LOCATION NOTICE AND CERTIFICATE

STATE OF Colorado )  
City of Denver ) ss.  
COUNTY OF Denver )

The undersigned, P. D. HILLARD, in preparing this Lode Location Notice and Certificate is acting for and in behalf of Energy Fuels Exploration Company, a Colorado corporation, whose address is 1515 Arapahoe Street, Denver, Colorado 80202 (hereinafter called "Energy Fuels").

1. Claim. The KANAB # 37 claim was located by Energy Fuels on this 13 day of February, 1980, for mining purposes and is 1500 linear feet in length along the vein or lode containing valuable minerals and 300 linear feet in width on each side of the center of this lode or vein and for all surface rights, privileges, minerals and other rights granted by the existing laws and customs. The general course of the vein or lode runs 10 feet East (general direction) and 1490 feet in the opposite direction from the discovery point monument on which this notice is posted.

2. Point of Discovery. The point of discovery is located within this claim as follows: Beginning at Corner No. 1 of this claim; then 300 feet along the East endline; thence 10 feet in a direction parallel to the side-lines to a point within the perimeter of this claim which is the discovery point.

3. Description. The description of this claim, its boundaries and its situation are as follows:

(a) Course and Location: The general course of this claim is EAST-WEST. The claim is located in the SW 1/4 SE 1/4, Section 20, Township 38 North, Range 3 West, G & SR Principal Meridian, Unknown Mining District, County of Mohave / Coconino, and State of Arizona.

(b) Description: The boundary of this claim can be readily traced, viz: Beginning at Corner No. 1 of this claim, common with Corner No. 4 of the KANAB # 38 Claim, thence North, 300 feet to End Center; thence North, 300 feet to Corner No. 2; thence West, 1500 feet to Corner No. 3; thence South, 300 feet to End Center; thence South, 300 feet to Corner No. 4; thence East, 1500 feet to Corner No. 1; the place of beginning.

(c) Tie: Corner No. 1 of this claim can be located by proceeding 8600 feet due East and 00 feet due North from the SW corner (permanent monument) of Section 19, Township 38 North, Range 3 West, of the G & SR Principal Meridian, Mohave County, Arizona.

LOCATOR:

ENERGY FUELS EXPLORATION COMPANY

By P. D. Hillard  
Duly Authorized Agent

STATE OF Colorado )  
City of Denver ) ss.  
COUNTY OF Denver )

On this 20 day of February, 1980, before me personally appeared P. D. HILLARD, duly authorized agent of Energy Fuels Exploration Company, a Colorado corporation, known to me to be the person who executed the within instrument on behalf of the corporation therein named and acknowledged to me that such corporation executed the same.

IN WITNESS WHEREOF, I have hereunto set my hand and official seal.

Viggo A. Jarga  
Notary Public

My Commission Expires: 3-10-82

PROOFED  
INDEXED MINE 80-10852  
INDEXED

MICROFILMED

Recorded at Request of Energy Fuels Nuclear Inc.  
MAR 27 '80 - 8 20 AM

in book 620 of Official Records, Page 748  
Records of Mohave County, Arizona

By Joan McCall  
Deputy Recorder Recorder


BOOK 620 PAGE 748



77  
MIC 101001

RECEIVED  
B.L.M. AZ STATE OFFICE  
APR 14 10 31 AM '80  
PHOENIX, ARIZONA

STATE OF ARIZONA  
COUNTY OF COCONINO



HEREBY CERTIFY THAT THE WITHIN INSTRUMENT  
IS FILED FOR RECORD IN COCONINO COUNTY,  
STATE OF ARIZONA.

NO. 04386 300

DOCKET 785 PAGE 441-442

DATE: MAR 27 1980 -4 20  
Energy Fuels Exploration Co.  
REQUEST OF:

WITNESS MY HAND AND OFFICIAL SEAL

HELEN I. HUDGENS  
COCONINO COUNTY RECORDER

LODE LOCATION NOTICE AND CERTIFICATE

STATE OF COLORADO )  
CITY OF DENVER ) ss.  
COUNTY OF DENVER )

The undersigned, P. D. HILLARD, in preparing this Lode Location Notice and Certificate is acting for and in behalf of Energy Fuels Exploration Company, a Colorado corporation, whose address is 1515 Arapahoe Street, Denver, Colorado 80202 (hereinafter called "Energy Fuels").

1. Claim. The KANAB #37 claim was located by Energy Fuels on this 13 day of February, 1980, for mining purposes and is 1500 linear feet in length along the vein or lode containing valuable minerals and 300 linear feet in width on each side of the center of this lode or vein and for all surface rights, privileges, minerals and other rights granted by the existing laws and customs. The general course of the vein or lode runs 10 feet east (general direction) and 1490 feet in the opposite direction from the discovery point monument on which this notice is posted.

2. Point of Discovery. The point of discovery is located within this claim as follows: Beginning at Corner No. 1 of this claim; then 300 feet along the east endline; thence 10 feet in a direction parallel to the side-lines to a point within the perimeter of this claim which is the discovery point.

3. Description. The description of this claim, its boundaries and its situation are as follows:

(a) Course and Location: The general course of this claim is east-west. The claim is located in the SW 1/4, SE 1/4, Section 20, Township 38N, Range 3W, G+SR Principal Meridian, unknown Mining District, County of Mohave & Coconino, and State of Arizona.

(b) Description: The boundary of this claim can be readily traced, viz: Beginning at Corner No. 1 of this claim, common with Corner No. 4 of the Kanab #38 Claim, thence north, 300 feet to End Center; thence north, 300 feet to Corner No. 2; thence west, 1500 feet to Corner No. 3; thence south, 300 feet to End Center; thence south, 300 feet to Corner No. 4; thence east, 1500 feet to Corner No. 1; the place of beginning.

(c) Tie: Corner No. 1 of this claim can be located by proceeding 8600 feet due east and 00 feet due north from the SW corner (permanent monument/benchmark) of Section 19, Township 38N, Range 3W, of the G+SR Principal Meridian, Mohave County, Arizona.

LOCATOR:

ENERGY FUELS EXPLORATION COMPANY

By P. D. Hillard  
Duly Authorized Agent

RECEIVED  
STATE OFFICE  
APR 31 AM '80  
DENVER, ARIZONA

On this 20 day of February, 1980, before me personally appeared P. D. Hillard, duly authorized agent of Energy Fuels Exploration Company, a Colorado corporation, known to me to be the person who executed the within instrument on behalf of the corporation therein named and acknowledged to me that such corporation executed the same.

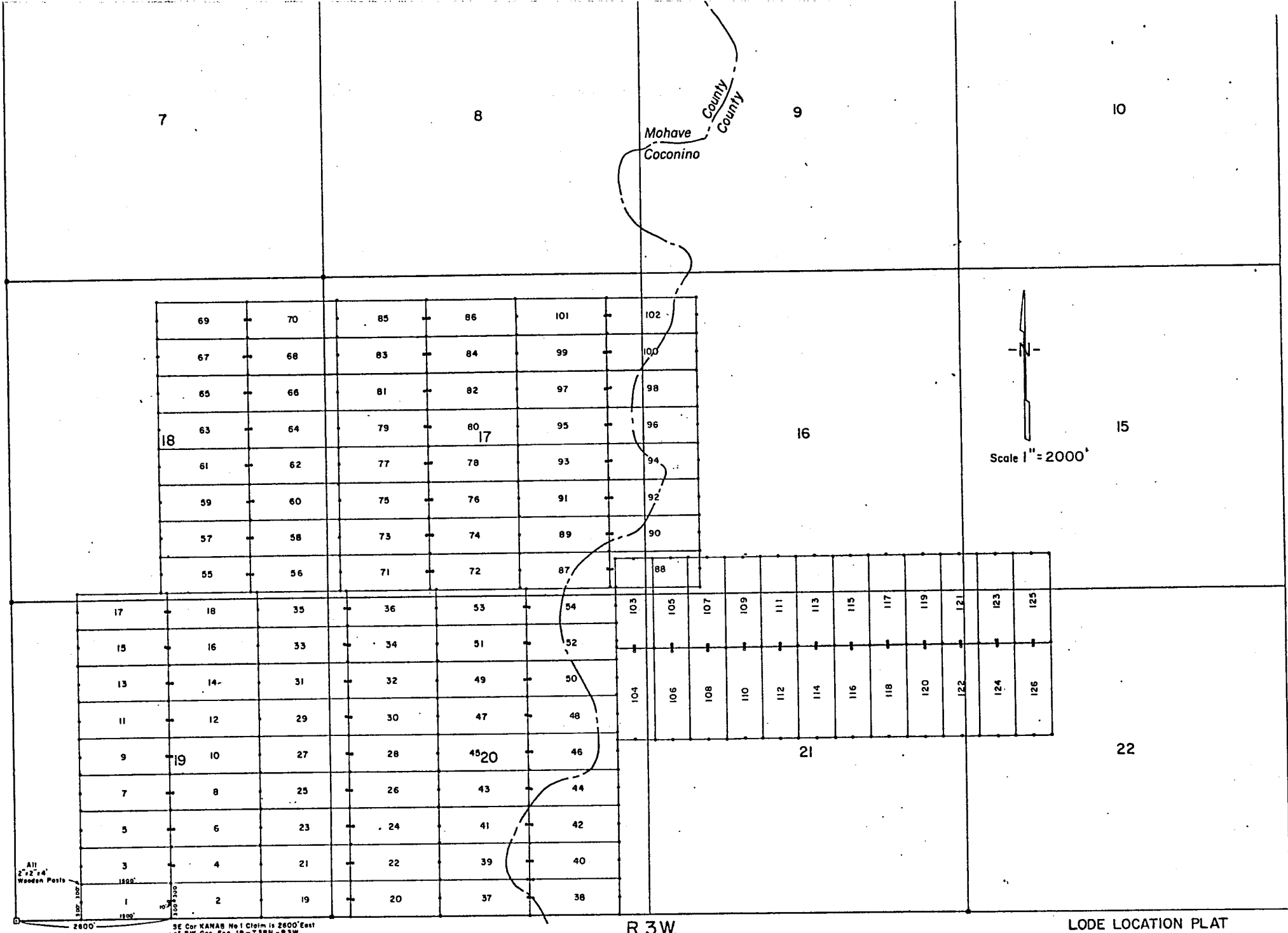
IN WITNESS WHEREOF, I have hereunto set my hand and official seal.

My Commission Expires: 3-10-82

Virginia P. Jarga  
Notary Public

RECEIVED  
 B.L.M. AZ STATE OFFICE  
 APR 14 10 31 AM '80  
 PHOENIX, ARIZONA

BOOK 785 PAGE 442



All 2"x2"x4" Wooden Posts

100' 100'  
 100' 100'  
 100' 100'

SE Cor KANAB No 1 Claim is 2800' East of SW Cor. Sec. 19-T.38N-R.3W.

R.3W.

LODE LOCATION PLAT  
 KANAB CLAIMS  
 Mohave & Coconino Cos., Arizona  
 Scale 1" = 2000'


488101 311 V

T. 38 N

STATE OF ARIZONA }  
COUNTY OF COCONINO } SS

WITNESS MY HAND AND OFFICIAL SEAL

BY Blanche Bertram  
DEPUTY



HEREBY CERTIFY THAT THE WITHIN INSTRUMENT  
WAS FILED FOR RECORD IN COCONINO COUNTY,  
STATE OF ARIZONA.

HELEN I. HUDGENS  
COCONINO COUNTY RECORDER

FEE NO. 11782 3.00  
DOCKET 841 PAGE 503-504  
DATE: JUL 23 1981 -8 00  
REQUEST OF: Energy Fuels

ARIZONA STATE OFFICE  
BU. LAND MANAGEMENT

AUG 24 1981

7:45 A.M.  
PHOENIX, ARIZONA

123  
P



AMENDED  
LODE LOCATION NOTICE AND CERTIFICATE

STATE OF Arizona )  
 ) ss.  
COUNTY OF Coconino )

A MC 101335

The undersigned, Dean G. Roberts, in preparing this Amended Lode Location Notice and Certificate is acting for and in behalf of Energy Fuels Exploration Company, a Colorado corporation, whose address is 1515 Arapahoe Street, Denver, Colorado 80202.

1. Name of Claim. The name of the claim amended by this Notice is Kanab 38, which claim was first located on the 13 day of February, 19 80, the original location notice being recorded in the Office of the County Recorder of Coconino County, Arizona, on the 27 day of March, 19 80 in Book 785, at Page 443-444. The original claim has been maintained in accordance with state and federal law.

2. Purpose. This Amended Lode Location Notice and Certificate is made for the purpose of appropriating under the Mining Laws all ground within the boundaries as hereinafter defined, and for the purpose of correcting irregularities, errors or defects, if any, which may have existed or may exist in the original location or the record thereof, and/or any prior amendment or amendments thereof, or the record of the same, and is made without waiver, abandonment or release of any rights acquired or held as to the ground within the boundaries hereinafter defined under or by virtue of said original location or any prior amended location.

3. Size. This claim is hereby amended to be 1500 linear feet in length along the vein or lode containing valuable minerals and 300 linear feet in width on each side of the center line of this claim and is located for all surface rights, privileges, minerals and other rights granted by the existing laws and customs. The general course of this claim is from East to West (general direction).

4. Location Monument. The location monument on which this amended notice is posted is located in Section 20, Township 38N, Range 3W, and is situated within the boundaries of this claim at Corner No. 4 which is the SW corner of this claim. The location monument lies on the west end of this claim and is 1500 feet from the opposite end of this claim.

5. Description. The description of this claim, its boundaries and its locality are as follows:

(a) Location: The claim is located in the SE 1/4, Section 20, Township 38N, Range 3W, Gila & Salt River Base Meridian, unknown Mining District, County of Coconino & Mohave, and State of Arizona.

(b) Description: The boundary of this claim can be readily traced, viz: Beginning at Corner No. 4 of this claim, common with Corner No. 1 of the Kanab 37 Claim, thence north, 300 feet to End Center; thence north, 300 feet to Corner No. 3; thence east, 1500 feet to Corner No. 2; thence south, 300 feet to End Center; thence south, 300 feet to Corner No. 1; thence west, 1500 feet to Corner No. 4; the place of beginning.

(c) Tie: Corner No. 1 of this claim can be located by proceeding 10,100 feet due east and -0- feet due north from the SW corner (permanent monument/benchmark) of Section 19, Township 38N, Range 3W, of the Gila & Salt River Base Meridian, Mohave County, Arizona.

This Amendment is made this 8 day of July, 1981.

ENERGY FUELS EXPLORATION COMPANY

By Dean G. Roberts  
Duly Authorized Agent

ARIZONA STATE OFFICE  
BU. LAND MANAGEMENT

AUG 24 1981

7:45 A.M.  
PHOENIX, ARIZONA

STATE OF ARIZONA )  
 ) ss.  
COUNTY OF COCONINO )

This instrument was acknowledged before me this 13 day of July, 1981, by Dean G. Roberts, duly authorized agent of Energy Fuels Exploration Company.

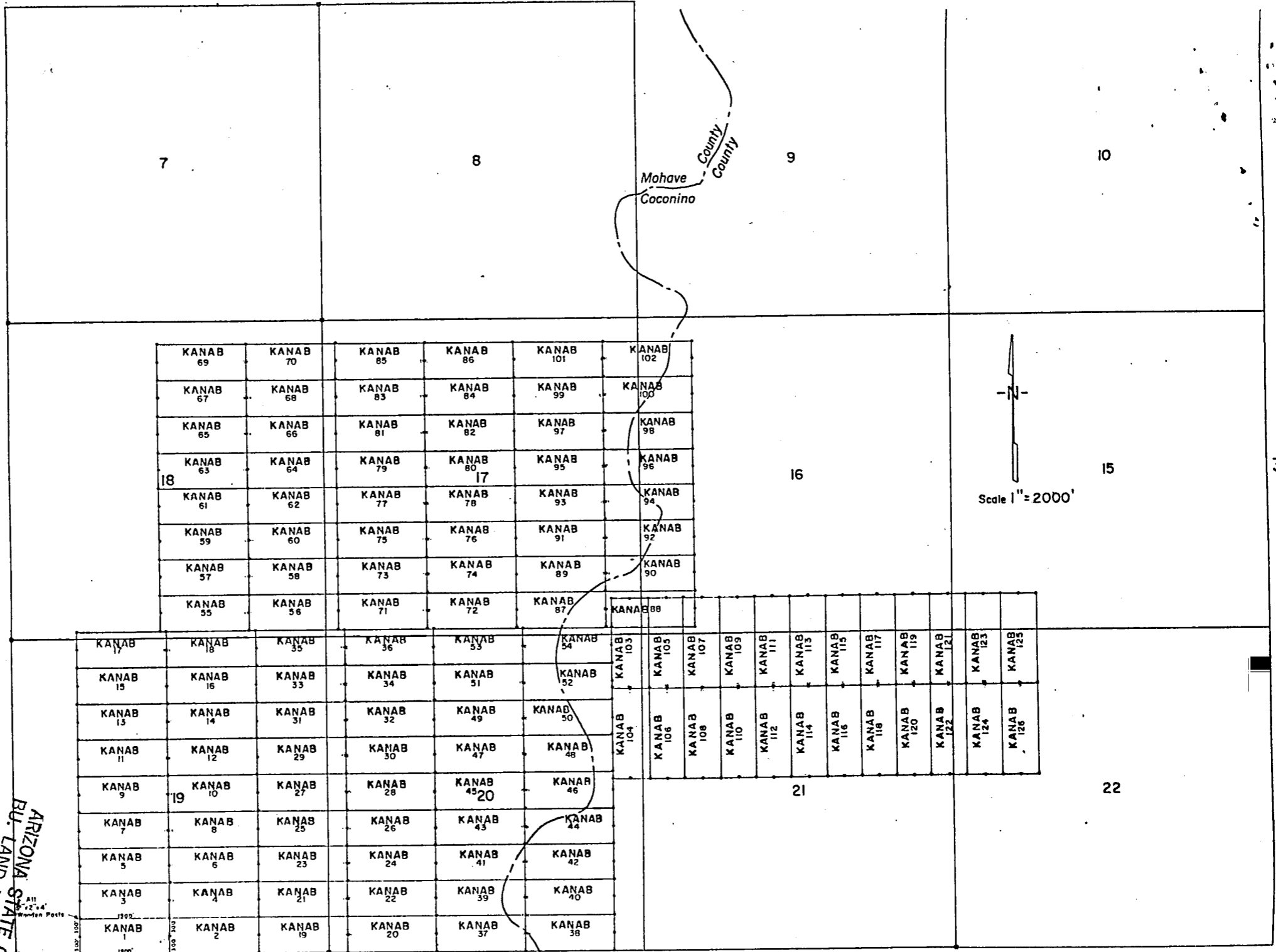
IN WITNESS WHEREOF, I have hereunto set my hand and official seal.

My Commission Expires Apr. 9, 1985

Notary Public

My Commission Expires: \_\_\_\_\_

841-503



KANAB 69	KANAB 70	KANAB 85	KANAB 86	KANAB 101	KANAB 102
KANAB 67	KANAB 68	KANAB 83	KANAB 84	KANAB 99	KANAB 100
KANAB 65	KANAB 66	KANAB 81	KANAB 82	KANAB 97	KANAB 98
KANAB 63	KANAB 64	KANAB 79	KANAB 80	KANAB 95	KANAB 96
KANAB 61	KANAB 62	KANAB 77	KANAB 78	KANAB 93	KANAB 94
KANAB 59	KANAB 60	KANAB 75	KANAB 76	KANAB 91	KANAB 92
KANAB 57	KANAB 58	KANAB 73	KANAB 74	KANAB 89	KANAB 90
KANAB 55	KANAB 56	KANAB 71	KANAB 72	KANAB 87	KANAB 88

KANAB 17	KANAB 18	KANAB 35	KANAB 36	KANAB 53	KANAB 54	KANAB 103	KANAB 104	KANAB 105	KANAB 106	KANAB 107	KANAB 108	KANAB 109	KANAB 110	KANAB 111	KANAB 112	KANAB 113	KANAB 114	KANAB 115	KANAB 116	KANAB 117	KANAB 118	KANAB 119	KANAB 120	KANAB 121	KANAB 122	KANAB 123	KANAB 124	KANAB 125	KANAB 126
KANAB 15	KANAB 16	KANAB 33	KANAB 34	KANAB 51	KANAB 52	KANAB 105	KANAB 106	KANAB 107	KANAB 108	KANAB 109	KANAB 110	KANAB 111	KANAB 112	KANAB 113	KANAB 114	KANAB 115	KANAB 116	KANAB 117	KANAB 118	KANAB 119	KANAB 120	KANAB 121	KANAB 122	KANAB 123	KANAB 124	KANAB 125	KANAB 126		
KANAB 13	KANAB 14	KANAB 31	KANAB 32	KANAB 49	KANAB 50	KANAB 104	KANAB 105	KANAB 106	KANAB 107	KANAB 108	KANAB 109	KANAB 110	KANAB 111	KANAB 112	KANAB 113	KANAB 114	KANAB 115	KANAB 116	KANAB 117	KANAB 118	KANAB 119	KANAB 120	KANAB 121	KANAB 122	KANAB 123	KANAB 124	KANAB 125	KANAB 126	
KANAB 11	KANAB 12	KANAB 29	KANAB 30	KANAB 47	KANAB 48	KANAB 104	KANAB 105	KANAB 106	KANAB 107	KANAB 108	KANAB 109	KANAB 110	KANAB 111	KANAB 112	KANAB 113	KANAB 114	KANAB 115	KANAB 116	KANAB 117	KANAB 118	KANAB 119	KANAB 120	KANAB 121	KANAB 122	KANAB 123	KANAB 124	KANAB 125	KANAB 126	
KANAB 9	KANAB 10	KANAB 27	KANAB 28	KANAB 45	KANAB 46	KANAB 104	KANAB 105	KANAB 106	KANAB 107	KANAB 108	KANAB 109	KANAB 110	KANAB 111	KANAB 112	KANAB 113	KANAB 114	KANAB 115	KANAB 116	KANAB 117	KANAB 118	KANAB 119	KANAB 120	KANAB 121	KANAB 122	KANAB 123	KANAB 124	KANAB 125	KANAB 126	
KANAB 7	KANAB 8	KANAB 25	KANAB 26	KANAB 43	KANAB 44	KANAB 104	KANAB 105	KANAB 106	KANAB 107	KANAB 108	KANAB 109	KANAB 110	KANAB 111	KANAB 112	KANAB 113	KANAB 114	KANAB 115	KANAB 116	KANAB 117	KANAB 118	KANAB 119	KANAB 120	KANAB 121	KANAB 122	KANAB 123	KANAB 124	KANAB 125	KANAB 126	
KANAB 5	KANAB 6	KANAB 23	KANAB 24	KANAB 41	KANAB 42	KANAB 104	KANAB 105	KANAB 106	KANAB 107	KANAB 108	KANAB 109	KANAB 110	KANAB 111	KANAB 112	KANAB 113	KANAB 114	KANAB 115	KANAB 116	KANAB 117	KANAB 118	KANAB 119	KANAB 120	KANAB 121	KANAB 122	KANAB 123	KANAB 124	KANAB 125	KANAB 126	
KANAB 3	KANAB 4	KANAB 21	KANAB 22	KANAB 39	KANAB 40	KANAB 104	KANAB 105	KANAB 106	KANAB 107	KANAB 108	KANAB 109	KANAB 110	KANAB 111	KANAB 112	KANAB 113	KANAB 114	KANAB 115	KANAB 116	KANAB 117	KANAB 118	KANAB 119	KANAB 120	KANAB 121	KANAB 122	KANAB 123	KANAB 124	KANAB 125	KANAB 126	
KANAB 1	KANAB 2	KANAB 19	KANAB 20	KANAB 37	KANAB 38	KANAB 104	KANAB 105	KANAB 106	KANAB 107	KANAB 108	KANAB 109	KANAB 110	KANAB 111	KANAB 112	KANAB 113	KANAB 114	KANAB 115	KANAB 116	KANAB 117	KANAB 118	KANAB 119	KANAB 120	KANAB 121	KANAB 122	KANAB 123	KANAB 124	KANAB 125	KANAB 126	

ARIZONA STATE OFFICE  
 BUREAU OF LAND MANAGEMENT

2600' 1800' 1200' 600' 0'  
 SE Cor KANAB No 1 Claim is 2600' East of SW Cor. Sec 19-T38N-R3W

R.3W.

841-504

LODE LOCATION PLAT  
 KANAB CLAIMS  
 Mohave & Coconino Cos, Arizona  
 Scale 1" = 2000'

T.38 N

AMENDED  
LODE LOCATION NOTICE AND CERTIFICATE

STATE OF Arizona )  
 ) ss.  
COUNTY OF Coconino )

A MC 101335

The undersigned, Dean G. Roberts, in preparing this Amended Lode Location Notice and Certificate is acting for and in behalf of Energy Fuels Exploration Company, a Colorado corporation, whose address is 1515 Arapahoe Street, Denver, Colorado 80202.

1. Name of Claim. The name of the claim amended by this Notice is Kanab 38, which claim was first located on the 13 day of February, 19 80, the original location notice being recorded in the Office of the County Recorder of Mohave County, Arizona, on the 27 day of March, 19 80 in Book 620, at Page 749. The original claim has been maintained in accordance with state and federal law.

2. Purpose. This Amended Lode Location Notice and Certificate is made for the purpose of appropriating under the Mining Laws all ground within the boundaries as hereinafter defined, and for the purpose of correcting irregularities, errors or defects, if any, which may have existed or may exist in the original location or the record thereof, and/or any prior amendment or amendments thereof, or the record of the same, and is made without waiver, abandonment or release of any rights acquired or held as to the ground within the boundaries hereinafter defined under or by virtue of said original location or any prior amended location.

3. Size. This claim is hereby amended to be 1500 linear feet in length along the vein or lode containing valuable minerals and 300 linear feet in width on each side of the center line of this claim and is located for all surface rights, privileges, minerals and other rights granted by the existing laws and customs. The general course of this claim is from East to West (general direction).

4. Location Monument. The location monument on which this amended notice is posted is located in Section 20, Township 38N, Range 3W, and is situated within the boundaries of this claim at Corner No. 4 which is the SW corner of this claim. The location monument lies on the west end of this claim and is 1500 feet from the opposite end of this claim.

5. Description. The description of this claim, its boundaries and its locality are as follows:

(a) Location: The claim is located in the SE 1/4, Section 20, Township 38N, Range 3W, Gila & Salt River Base Meridian, unknown Mining District, County of Coconino & Mohave, and State of Arizona.

(b) Description: The boundary of this claim can be readily traced, viz: Beginning at Corner No. 4 of this claim, common with Corner No. 1 of the Kanab 37 Claim, thence north, 300 feet to End Center; thence north, 300 feet to Corner No. 3; thence east, 1500 feet to Corner No. 2; thence south, 300 feet to End Center; thence south, 300 feet to Corner No. 1; thence west, 1500 feet to Corner No. 4; the place of beginning.

(c) Tie: Corner No. 1 of this claim can be located by proceeding 10,100 feet due east and -0- feet due north from the SW corner (permanent monument/benchmark) of Section 19, Township 38N, Range 3W, of the Gila & Salt River Base Meridian, Mohave County, Arizona.

This Amendment is made this 8 day of July, 19 81.

ARIZONA STATE OFFICE  
BU. LAND MANAGEMENT

ENERGY FUELS EXPLORATION COMPANY AUG 24 1981

BY Dean G. Roberts 7:45 A.M.  
Duly Authorized Agent PHOENIX, ARIZONA

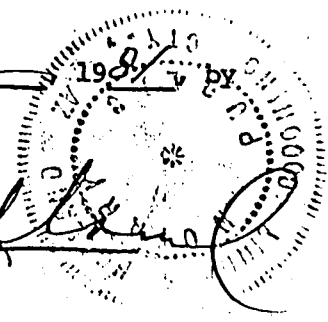
STATE OF ARIZONA )  
 ) ss.  
COUNTY OF COCONINO )

This instrument was acknowledged before me this 13 day of July, 19 81, by Dean G. Roberts, duly authorized agent of Energy Fuels Exploration Company.

IN WITNESS WHEREOF, I have hereunto set my hand and official seal.

[Signature]  
Notary Public

My Commission Expires: Apr. 9, 1985



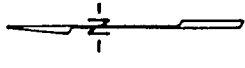
T. 38 N

10

15

22

Scale 1" = 2000'



9

16

21

Mohave County  
Coconino

8

7

KANAB 102	KANAB 101	KANAB 86	KANAB 85	KANAB 70	KANAB 69
KANAB 100	KANAB 99	KANAB 84	KANAB 83	KANAB 68	KANAB 67
KANAB 98	KANAB 97	KANAB 82	KANAB 81	KANAB 66	KANAB 65
KANAB 96	KANAB 95	KANAB 80	KANAB 79	KANAB 64	KANAB 63
KANAB 94	KANAB 93	KANAB 78	KANAB 77	KANAB 62	KANAB 61
KANAB 92	KANAB 91	KANAB 76	KANAB 75	KANAB 60	KANAB 59
KANAB 90	KANAB 89	KANAB 74	KANAB 73	KANAB 58	KANAB 57
KANAB 88	KANAB 87	KANAB 72	KANAB 71	KANAB 56	KANAB 55
KANAB 103	KANAB 104	KANAB 33	KANAB 36	KANAB 35	KANAB 34
KANAB 123	KANAB 124	KANAB 31	KANAB 34	KANAB 33	KANAB 32
KANAB 122	KANAB 123	KANAB 29	KANAB 32	KANAB 31	KANAB 30
KANAB 121	KANAB 122	KANAB 27	KANAB 30	KANAB 29	KANAB 28
KANAB 120	KANAB 121	KANAB 25	KANAB 28	KANAB 27	KANAB 26
KANAB 119	KANAB 120	KANAB 23	KANAB 26	KANAB 25	KANAB 24
KANAB 118	KANAB 119	KANAB 21	KANAB 24	KANAB 23	KANAB 22
KANAB 117	KANAB 118	KANAB 19	KANAB 22	KANAB 21	KANAB 20
KANAB 116	KANAB 117	KANAB 17	KANAB 20	KANAB 19	KANAB 18
KANAB 115	KANAB 116	KANAB 15	KANAB 18	KANAB 17	KANAB 16
KANAB 114	KANAB 115	KANAB 13	KANAB 16	KANAB 15	KANAB 14
KANAB 113	KANAB 114	KANAB 11	KANAB 14	KANAB 13	KANAB 12
KANAB 112	KANAB 113	KANAB 9	KANAB 12	KANAB 11	KANAB 10
KANAB 110	KANAB 111	KANAB 8	KANAB 10	KANAB 9	KANAB 8
KANAB 109	KANAB 110	KANAB 6	KANAB 8	KANAB 7	KANAB 6
KANAB 108	KANAB 109	KANAB 5	KANAB 6	KANAB 5	KANAB 4
KANAB 107	KANAB 108	KANAB 3	KANAB 4	KANAB 3	KANAB 2
KANAB 106	KANAB 107	KANAB 1	KANAB 2	KANAB 1	KANAB 0
KANAB 105	KANAB 106				
KANAB 104	KANAB 105				
KANAB 44	KANAB 42	KANAB 43	KANAB 41	KANAB 40	KANAB 39
KANAB 46	KANAB 44	KANAB 45	KANAB 43	KANAB 42	KANAB 41
KANAB 48	KANAB 46	KANAB 47	KANAB 45	KANAB 44	KANAB 43
KANAB 50	KANAB 48	KANAB 49	KANAB 47	KANAB 46	KANAB 45
KANAB 52	KANAB 50	KANAB 51	KANAB 49	KANAB 48	KANAB 47
KANAB 54	KANAB 52	KANAB 53	KANAB 51	KANAB 50	KANAB 49
KANAB 38	KANAB 36	KANAB 37	KANAB 35	KANAB 34	KANAB 33
KANAB 40	KANAB 38	KANAB 39	KANAB 37	KANAB 36	KANAB 35
KANAB 42	KANAB 40	KANAB 41	KANAB 39	KANAB 38	KANAB 37
KANAB 44	KANAB 42	KANAB 43	KANAB 41	KANAB 40	KANAB 39
KANAB 46	KANAB 44	KANAB 45	KANAB 43	KANAB 42	KANAB 41
KANAB 48	KANAB 46	KANAB 47	KANAB 45	KANAB 44	KANAB 43
KANAB 50	KANAB 48	KANAB 49	KANAB 47	KANAB 46	KANAB 45
KANAB 52	KANAB 50	KANAB 51	KANAB 49	KANAB 48	KANAB 47
KANAB 54	KANAB 52	KANAB 53	KANAB 51	KANAB 50	KANAB 49

R. 3.W.

SE COR KANAB Mt. Claim is 2600' East of SW Cor. Sec. 19-1-15N-13E

ARIZONA STATE OFFICE  
BU. LAND MANAGEMENT

AUG 24 1981

7:45 A.M.  
PHOENIX, ARIZONA



JOAN McCALL, RECORDER

by JM Mascarello

\$ 5.00

INDEXED MINES MICROFILMED

FEE NO. 81-25614

INDEXED PROOFED

RECORDED AT REQUEST OF Energy Fuels Exp. Co.

DATE JUL 23 1981 10:00 AM IN BOOK 731

PAGE (S) 324-325 RECORDS OF MOHAVE COUNTY, ARIZONA.

RETURN:

BOOK 731 PAGE 325

LODE LOCATION NOTICE AND CERTIFICATE

STATE OF Colorado )  
City of Denver ) ss.  
COUNTY OF Denver )

The undersigned, P. D. HILLARD, in preparing this Lode Location Notice and Certificate is acting for and in behalf of Energy Fuels Exploration Company, a Colorado corporation, whose address is 1515 Arapahoe Street, Denver, Colorado 80202 (hereinafter called "Energy Fuels").

1. Claim. The KANAB #38 claim was located by Energy Fuels on this 13 day of February, 1980, for mining purposes and is 1500 linear feet in length along the vein or lode containing valuable minerals and 300 linear feet in width on each side of the center of this lode or vein and for all surface rights, privileges, minerals and other rights granted by the existing laws and customs. The general course of the vein or lode runs 10 feet WEST (general direction) and 1490 feet in the opposite direction from the discovery point monument on which this notice is posted.

2. Point of Discovery. The point of discovery is located within this claim as follows: Beginning at Corner No. 4 of this claim; then 300 feet along the West endline; thence 10 feet in a direction parallel to the side-lines to a point within the perimeter of this claim which is the discovery point.

3. Description. The description of this claim, its boundaries and its situation are as follows:

(a) Course and Location: The general course of this claim is East-West. The claim is located in the SE 1/4, Section 20, Township 38 North, Range 3 West, G & SR Principal Meridian, Unknown Mining District, County of Mohave/Coconino, and State of Arizona.

(b) Description: The boundary of this claim can be readily traced, viz: Beginning at Corner No. 4 of this claim, common with Corner No. 1 of the KANAB #37 Claim, thence North, 300 feet to End Center; thence North, 300 feet to Corner No. 3; thence East, 1500 feet to Corner No. 2; thence South, 300 feet to End Center; thence South, 300 feet to Corner No. 1; thence West, 1500 feet to Corner No. 4; the place of beginning.

(c) Tie: Corner No. 1 of this claim can be located by proceeding 10,100 feet due East and 00 feet due North from the SW corner (permanent monument) of Section 19, Township 38 North, Range 3 West, of the G & SR Principal Meridian, Mohave County, Arizona.

LOCATOR:

ENERGY FUELS EXPLORATION COMPANY

By P.D. Hillard  
Duly Authorized Agent

STATE OF Colorado )  
City of Denver ) ss.  
COUNTY OF Denver )

On this 20 day of February, 1980, before me personally appeared P. D. HILLARD, duly authorized agent of Energy Fuels Exploration Company, a Colorado corporation, known to me to be the person who executed the within instrument on behalf of the corporation therein named and acknowledged to me that such corporation executed the same.

IN WITNESS WHEREOF, I have hereunto set my hand and official seal.

**PROOFED**  
Josue A. Varga  
Notary Public

My Commission Expires: 3-10-82

**INDEXED MINES**  
**INDEXED** **80-10853**

**MICROFILMED**

Recorded at Request of Energy Fuels Nuclear Inc.  
MAR 27 '80 - 8 00 AM

in book 620 of Official Records, Page 749  
Records of Mohave County, Arizona

By Joan McCall  
Deputy Recorder  
Recorder




RECEIVED  
B.L.M. AZ STATE OFFICE  
APR 14 10 31 AM '80  
PHOENIX, ARIZONA

BOOK **620** PAGE **749**

REC 101325

STATE OF ARIZONA  
COUNTY OF COCONINO



HEREBY CERTIFY THAT THE WITHIN INSTRUMENT  
WAS FILED FOR RECORD IN COCONINO COUNTY,  
STATE OF ARIZONA.

WITNESS MY HAND AND OFFICIAL SEAL

HELEN I. HUDGENS  
COCONINO COUNTY RECORDER

NO. 04387 3.00  
DOCKET 785 PAGE 443-444  
DATE: MAR 27 1980 -4 20  
REQUEST OF: Energy Fuels Exploration Co.

LODE LOCATION NOTICE AND CERTIFICATE

STATE OF Colorado  
CITY OF Denver  
COUNTY OF Denver

) ss.

The undersigned, P. D. HILLARD, in preparing this Lode Location Notice and Certificate is acting for and in behalf of Energy Fuels Exploration Company, a Colorado corporation, whose address is 1515 Arapahoe Street, Denver, Colorado 80202 (hereinafter called "Energy Fuels").

1. Claim. The KANAB # 38 claim was located by Energy Fuels on this 13 day of February, 1980, for mining purposes and is 1500 linear feet in length along the vein or lode containing valuable minerals and 300 linear feet in width on each side of the center of this lode or vein and for all surface rights, privileges, minerals and other rights granted by the existing laws and customs. The general course of the vein or lode runs 10 feet west (general direction) and 1490 feet in the opposite direction from the discovery point monument on which this notice is posted.

2. Point of Discovery. The point of discovery is located within this claim as follows: Beginning at Corner No. 4 of this claim; then 300 feet along the west endline; thence 10 feet in a direction parallel to the side-lines to a point within the perimeter of this claim which is the discovery point.

3. Description. The description of this claim, its boundaries and its situation are as follows:

(a) Course and Location: The general course of this claim is east-west. The claim is located in the SE 1/4, Section 20, Township 38 N, Range 3 W, G + SR Principal Meridian, unknown Mining District, County of Mohave/Coconino, and State of Arizona.

(b) Description: The boundary of this claim can be readily traced, viz: Beginning at Corner No. 4 of this claim, common with Corner No. 1 of the Kanab # 37 Claim, thence north, 300 feet to End Center; thence north, 300 feet to Corner No. 3; thence east, 1500 feet to Corner No. 2; thence south, 300 feet to End Center; thence south, 300 feet to Corner No. 1; thence west, 1500 feet to Corner No. 4; the place of beginning.

(c) Tie: Corner No. 1 of this claim can be located by proceeding 10,100 feet due east and 00 feet due north from the SW corner (permanent monument/benchmark) of Section 19, Township 38 N, Range 3 W, of the G + SR Principal Meridian, Mohave County, Arizona.

LOCATOR:

ENERGY FUELS EXPLORATION COMPANY


By P. D. Hillard  
Duly Authorized Agent

STATE OF Colorado  
CITY OF Denver  
COUNTY OF Denver

) ss.

On this 20 day of February, 1980, before me personally appeared P. D. Hillard, duly authorized agent of Energy Fuels Exploration Company, a Colorado corporation, known to me to be the person who executed the within instrument on behalf of the corporation therein named and acknowledged to me that such corporation executed the same.

IN WITNESS WHEREOF, I have hereunto set my hand and official seal.

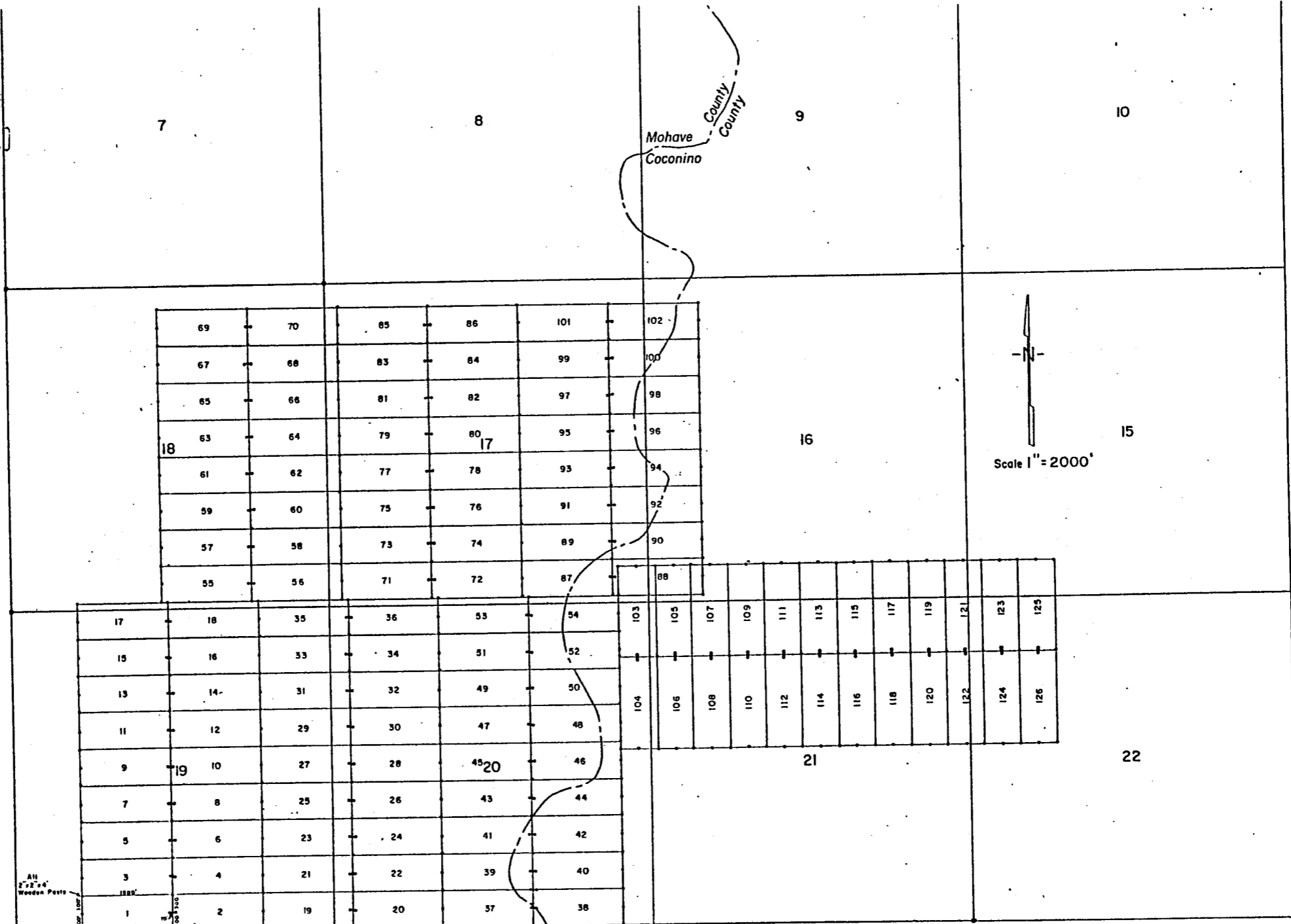


Spencer A. Yarga  
Notary Public

My Commission Expires: 3-10-82

RECEIVED  
 B.L.M. AZ STATE OFFICE  
 APR 14 10 32 AM '80  
 PHOENIX, ARIZONA

DOCKET 785 PAGE 444



4 1/2" x 2 1/4" Wooden Posts

SE Cor KANAB No 1 Claim is 2800' East of SW Cor. Sec. 19 - T38N - R3W

R.3W.

LODE LOCATION PLAT  
 KANAB CLAIMS  
 Mohave & Coconino Cos., Arizona  
 Scale 1" = 2000'

A MC 101935

T 38 N

AMENDED  
LODE LOCATION NOTICE AND CERTIFICATE

STATE OF Arizona )  
 ) ss.  
COUNTY OF Coconino )

A MC 101336

The undersigned, Dean G. Roberts, in preparing this Amended Lode Location Notice and Certificate is acting for and in behalf of Energy Fuels Exploration Company, a Colorado corporation, whose address is 1515 Arapahoe Street, Denver, Colorado 80202.

1. Name of Claim. The name of the claim amended by this Notice is Kanab 39, which claim was first located on the 13 day of February, 1980, the original location notice being recorded in the Office of the County Recorder of Mohave County, Arizona, on the 27 day of March, 1980 in Book 620, at Page 750. The original claim has been maintained in accordance with state and federal law.

2. Purpose. This Amended Lode Location Notice and Certificate is made for the purpose of appropriating under the Mining Laws all ground within the boundaries as hereinafter defined, and for the purpose of correcting irregularities, errors or defects, if any, which may have existed or may exist in the original location or the record thereof, and/or any prior amendment or amendments thereof, or the record of the same, and is made without waiver, abandonment or release of any rights acquired or held as to the ground within the boundaries hereinafter defined under or by virtue of said original location or any prior amended location.

3. Size. This claim is hereby amended to be 1500 linear feet in length along the vein or lode containing valuable minerals and 300 linear feet in width on each side of the center line of this claim and is located for all surface rights, privileges, minerals and other rights granted by the existing laws and customs. The general course of this claim is from East to West (general direction).

4. Location Monument. The location monument on which this amended notice is posted is located in Section 20, Township 38N, Range 3W, and is situated within the boundaries of this claim at Corner No. 1 which is the SE corner of this claim. The location monument lies on the east end of this claim and is 1500 feet from the opposite end of this claim.

5. Description. The description of this claim, its boundaries and its locality are as follows:

(a) Location: The claim is located in the SW 1/4 & SE 1/4, Section 20, Township 38N, Range 3W, Gila & Salt River Base Meridian, unknown Mining District, County of Coconino & Mohave, and State of Arizona.

(b) Description: The boundary of this claim can be readily traced, viz: Beginning at Corner No. 1 of this claim, common with Corner No. 4 of the Kanab 40 Claim, thence north, 300 feet to End Center; thence north, 300 feet to Corner No. 2; thence west, 1500 feet to Corner No. 3; thence south, 300 feet to End Center; thence south, 300 feet to Corner No. 4; thence east, 1500 feet to Corner No. 1; the place of beginning.

(c) Tie: Corner No. 1 of this claim can be located by proceeding 8600 feet due east and 600 feet due north from the SW corner (permanent monument/benchmark) of Section 19, Township 38N, Range 3W, of the Gila & Salt River Base Meridian, Mohave County, Arizona.

This Amendment is made this 8 day of July, 1981.

ENERGY FUELS EXPLORATION COMPANY

By Dean G. Roberts  
Duly Authorized Agent

STATE OF ARIZONA )  
 ) ss.  
COUNTY OF COCONINO )

ARIZONA STATE OFFICE  
BU. LAND MANAGEMENT  
AUG 24 1981  
7:45 A.M.  
PHOENIX, ARIZONA

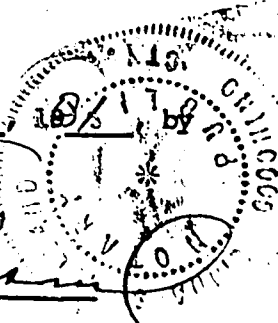
This instrument was acknowledged before me this 13 day of July, 1981, by Dean G. Roberts, duly authorized agent of Energy Fuels Exploration Company.

IN WITNESS WHEREOF, I have hereunto set my hand and official seal.

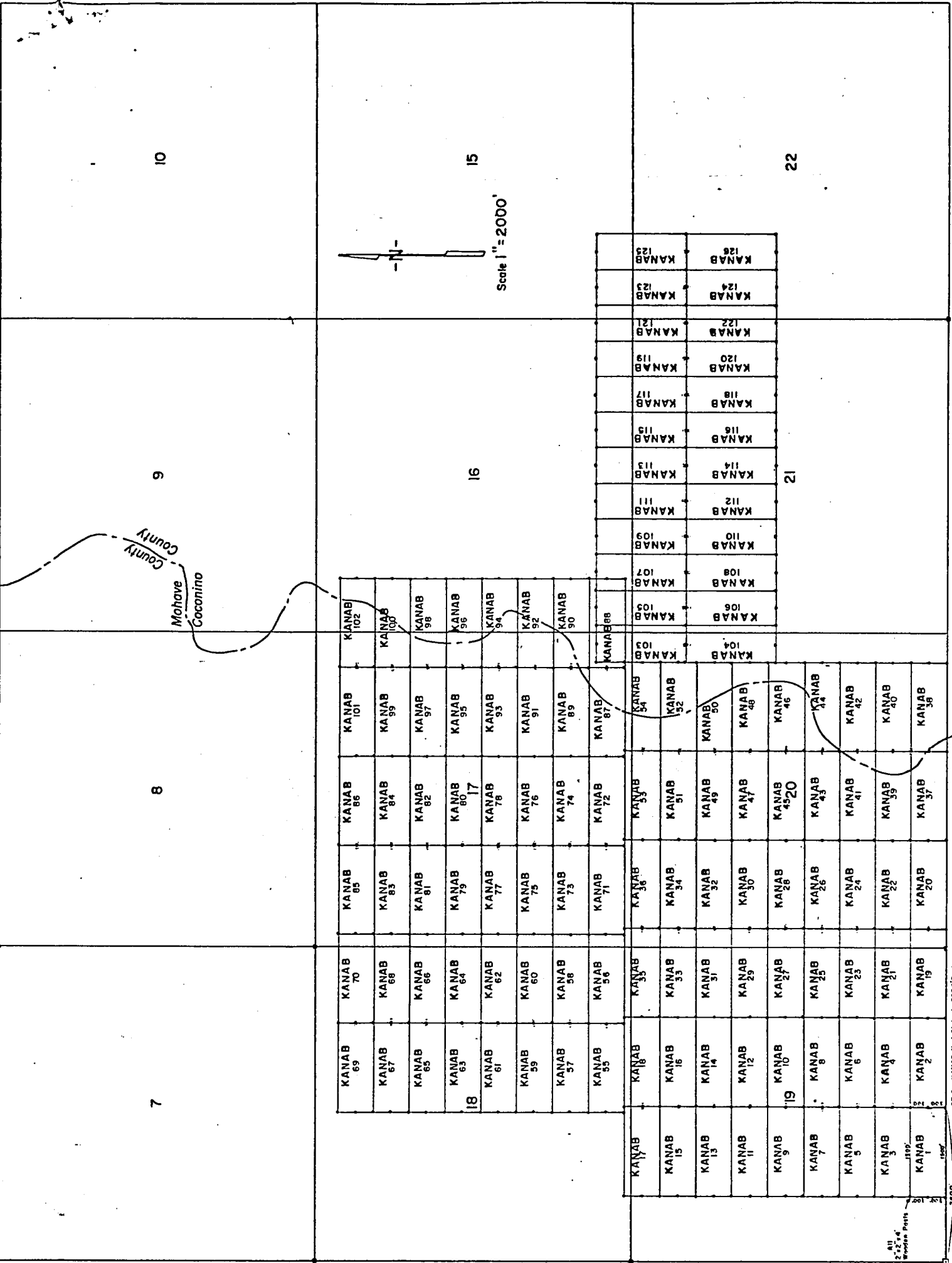
My Commission Expires: Apr. 9, 1985

Notary Public

BOOK 731 PAGE 326







INDEXED MINES MICROFILMED  
81-25615 PROOFED  
INDEXED

ARIZONA STATE OFFICE  
BU. LAND MANAGEMENT

FEE NO. \_\_\_\_\_  
RECORDED AT REQUEST OF Energy Fuels Exp Co.

AUG 24 1981

DATE JUL 23 1981 - 10:00 AM IN BOOK 731

7:45 A.M.  
PHOENIX  
of OFFICIALS

PAGE (S) 326-327 RECORDS OF MOHAVE COUNTY, ARIZONA



RETURN:

JOAN McCALL, RECORDER

BOOK 731 PAGE 327

by J.M. Mascarell

\$ 3.00

STATE OF ARIZONA }  
COUNTY OF COCONINO } SS

WITNESS MY HAND AND OFFICIAL SEAL.

BY Blanche Serran  
DEPUTY



I HEREBY CERTIFY THAT THE WITHIN INSTRUMENT  
WAS FILED FOR RECORD IN COCONINO COUNTY,  
STATE OF ARIZONA.

HELEN I. HUDGENS  
COCONINO COUNTY RECORDER

FEE NO. 11783 3.00  
DOCKET 841 PAGE 505-506  
DATE: JUL 23 1981 -8 00  
REQUEST OF: Energy Fuels

ARIZONA STATE OFFICE  
BU. LAND MANAGEMENT

AUG 24 1981

7:45 A.M.  
PHOENIX, ARIZONA

STATE OF Arizona )  
 ) ss.  
COUNTY OF Coconino )

A MC 101336

The undersigned, Dean G. Roberts, in preparing this Amended Lode Location Notice and Certificate is acting for and in behalf of Energy Fuels Exploration Company, a Colorado corporation, whose address is 1515 Arapahoe Street, Denver, Colorado 80202.

1. Name of Claim. The name of the claim amended by this Notice is Kanab 39, which claim was first located on the 13 day of February, 1980, the original location notice being recorded in the Office of the County Recorder of Coconino County, Arizona, on the 27 day of March, 1980 in Book 785, at Page 445-446. The original claim has been maintained in accordance with state and federal law.

2. Purpose. This Amended Lode Location Notice and Certificate is made for the purpose of appropriating under the Mining Laws all ground within the boundaries as hereinafter defined, and for the purpose of correcting irregularities, errors or defects, if any, which may have existed or may exist in the original location or the record thereof, and/or any prior amendment or amendments thereof, or the record of the same, and is made without waiver, abandonment or release of any rights acquired or held as to the ground within the boundaries hereinafter defined under or by virtue of said original location or any prior amended location.

3. Size. This claim is hereby amended to be 1500 linear feet in length along the vein or lode containing valuable minerals and 300 linear feet in width on each side of the center line of this claim and is located for all surface rights, privileges, minerals and other rights granted by the existing laws and customs. The general course of this claim is from East to West (general direction).

4. Location Monument. The location monument on which this amended notice is posted is located in Section 20, Township 38N, Range 3W, and is situated within the boundaries of this claim at Corner No. 1 which is the SE corner of this claim. The location monument lies on the east end of this claim and is 1500 feet from the opposite end of this claim.

5. Description. The description of this claim, its boundaries and its locality are as follows:

(a) Location: The claim is located in the SW 1/4 & SE 1/4, Section 20, Township 38N, Range 3W, Gila & Salt River Base Meridian, unknown Mining District, County of Coconino & Mohave, and State of Arizona.

(b) Description: The boundary of this claim can be readily traced, viz: Beginning at Corner No. 1 of this claim, common with Corner No. 4 of the Kanab 40 Claim, thence north, 300 feet to End Center; thence north, 300 feet to Corner No. 2; thence west, 1500 feet to Corner No. 3; thence south, 300 feet to End Center; thence south, 300 feet to Corner No. 4; thence east, 1500 feet to Corner No. 1; the place of beginning.

(c) Tie: Corner No. 1 of this claim can be located by proceeding 8600 feet due east and 600 feet due north from the SW corner (permanent monument/benchmark) of Section 19, Township 38N, Range 3W, of the Gila & Salt River Base Meridian, Mohave County, Arizona.

This Amendment is made this 8 day of July, 1981.

ENERGY FUELS EXPLORATION COMPANY

By Dean G. Roberts  
Duly Authorized Agent

ARIZONA STATE OFFICE  
BU. LAND MANAGEMENT

AUG 24 1981

7:45 A.M.  
PHOENIX, ARIZONA

STATE OF ARIZONA )  
 ) ss.  
COUNTY OF COCONINO )

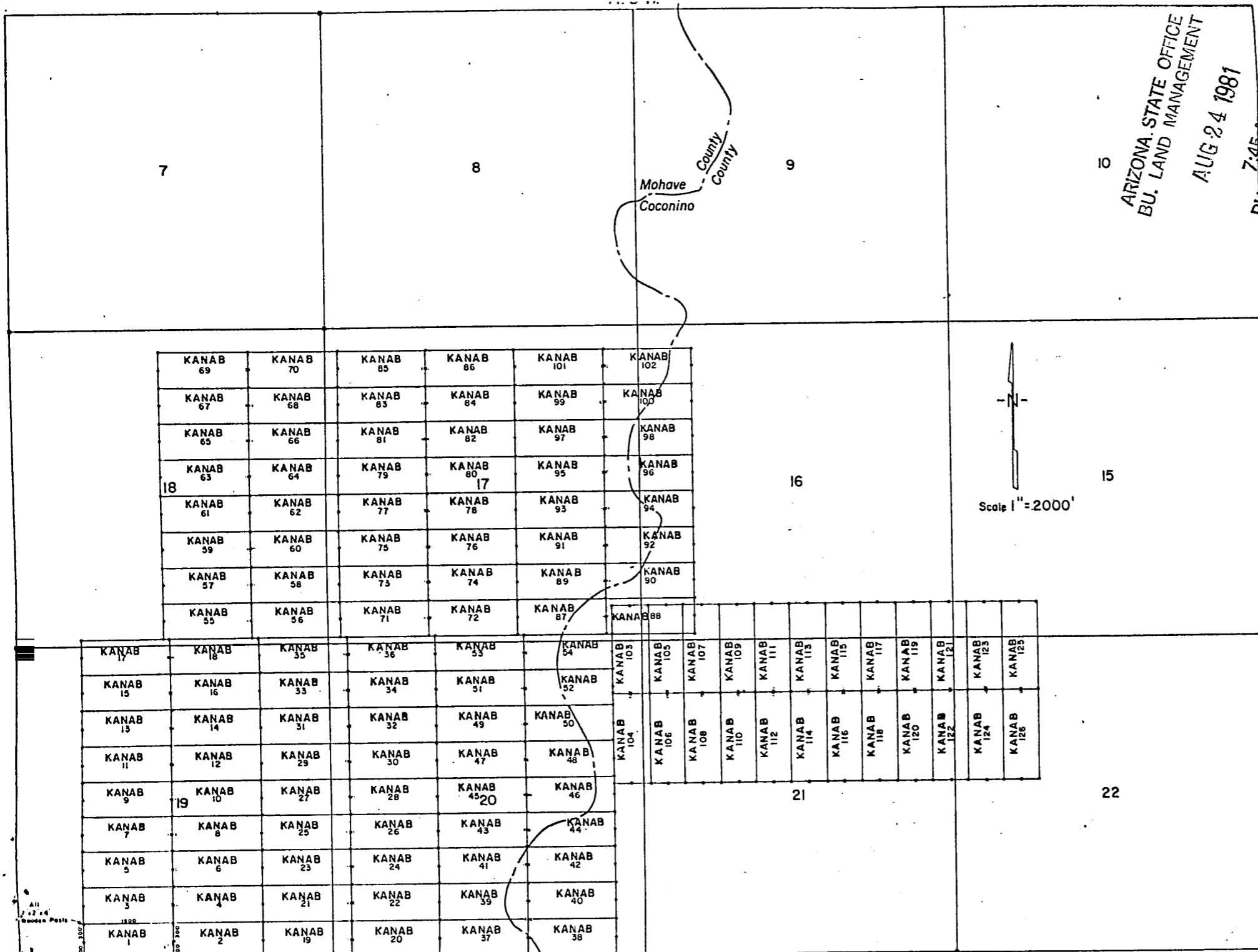
This instrument was acknowledged before me this 13 day of July, 1981, by Dean G. Roberts, duly authorized agent of Energy Fuels Exploration Company.

IN WITNESS WHEREOF, I have hereunto set my hand and official seal.

My Commission Expires Apr. 9, 1985

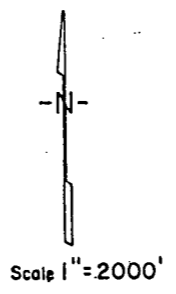
Notary Public

My Commission Expires: \_\_\_\_\_



ARIZONA STATE OFFICE  
 BU. LAND MANAGEMENT  
 AUG 24 1981  
 7:45 A.M.  
 PHOENIX, ARIZONA

T. 38 N



SE Cor KANAB No 1 Claim is 2600' East of SW Cor. Sec. 19 - T38N - R3W

R. 3W.

LODE LOCATION PLAT  
 KANAB CLAIMS  
 Mohave & Coconino Cos., Arizona

LODE LOCATION NOTICE AND CERTIFICATE

STATE OF Colorado )  
City of Denver ) ss.  
COUNTY OF Denver )

The undersigned, P. D. HILLARD, in preparing this Lode Location Notice and Certificate is acting for and in behalf of Energy Fuels Exploration Company, a Colorado corporation, whose address is 1515 Arapahoe Street, Denver, Colorado 80202 (hereinafter called "Energy Fuels").

1. Claim. The KANAB # 39 claim was located by Energy Fuels on this 13 day of February, 1980, for mining purposes and is 1500 linear feet in length along the vein or lode containing valuable minerals and 300 linear feet in width on each side of the center of this lode or vein and for all surface rights, privileges, minerals and other rights granted by the existing laws and customs. The general course of the vein or lode runs 10 feet East (general direction) and 1490 feet in the opposite direction from the discovery point monument on which this notice is posted.

2. Point of Discovery. The point of discovery is located within this claim as follows: Beginning at Corner No. 1 of this claim; then 300 feet along the East endline; thence 10 feet in a direction parallel to the side-lines to a point within the perimeter of this claim which is the discovery point.

3. Description. The description of this claim, its boundaries and its situation are as follows:

(a) Course and Location: The general course of this claim is East-West. The claim is located in the SW 1/4, SE 1/4, Section 20, Township 38 North, Range 3 West, G & SR Principal Meridian, Unknown Mining District, County of Mohave/Coconino, and State of Arizona.

(b) Description: The boundary of this claim can be readily traced, viz: Beginning at Corner No. 1 of this claim, common with Corner No. 4 of the Kanab # 40 Claim, thence North, 300 feet to End Center; thence North, 300 feet to Corner No. 2; thence West, 1500 feet to Corner No. 3; thence South, 300 feet to End Center; thence South, 300 feet to Corner No. 4; thence East, 1500 feet to Corner No. 1; the place of beginning.

(c) Tie: Corner No. 1 of this claim can be located by proceeding 8000 feet due East and 600 feet due North from the SW corner (permanent monument) of Section 19, Township 38 North, Range 3 West, of the G & SR Principal Meridian, Mohave County, Arizona.

LOCATOR:

ENERGY FUELS EXPLORATION COMPANY

By P. D. Hillard  
Duly Authorized Agent

STATE OF Colorado )  
City of Denver ) ss.  
COUNTY OF Denver )

On this 20 day of February, 1980, before me personally appeared P. D. HILLARD, duly authorized agent of Energy Fuels Exploration Company, a Colorado corporation, known to me to be the person who executed the within instrument on behalf of the corporation therein named and acknowledged to me that such corporation executed the same.

IN WITNESS WHEREOF, I have hereunto set my hand and official seal.

PROOFED  
INDEXED

Virginia Q. Searge  
Notary Public

MICROFILMED

My Commission Expires: 3-10-82

INDEXED MINES 80-10854

Recorded at Request of Energy Fuels Nuclear Inc.  
MAR 27 '80 - 8 00 AM

in book 620 of Official Records, Page 750

Records of Mohave County, Arizona

By Joan McCall  
Deputy Recorder Recorder

BOOK 620 PAGE 750




RECEIVED  
B.L.M. AZ STATE OFFICE  
APR 14 10 32 AM '80  
PHOENIX, ARIZONA

300

WITNESS MY HAND AND SEAL

BY Nancy A. [Signature]  
DEPUTY



HEREBY CERTIFY THAT THE WITHIN INSTRUMENT  
IS FILED FOR RECORD IN COCONINO COUNTY,  
STATE OF ARIZONA.

HELEN I. HUGGINS  
COCONINO COUNTY RECORDER

NO. 04388 3.00  
BUCKET 785 PAGE 445-446  
DATE: MAR 27 1980 -4 20  
Energy Fuels Exploration Co.  
REQUEST OF:

LODE LOCATION NOTICE AND CERTIFICATE

STATE OF COLORADO )  
CITY & ) ss.  
COUNTY OF DENVER )

The undersigned, P. D. HILLARD, in preparing this Lode Location Notice and Certificate is acting for and in behalf of Energy Fuels Exploration Company, a Colorado corporation, whose address is 1515 Arapahoe Street, Denver, Colorado 80202 (hereinafter called "Energy Fuels").

1. Claim. The KANAB #39 claim was located by Energy Fuels on this 13 day of February, 1980, for mining purposes and is 1500 linear feet in length along the vein or lode containing valuable minerals and 300 linear feet in width on each side of the center of this lode or vein and for all surface rights, privileges, minerals and other rights granted by the existing laws and customs. The general course of the vein or lode runs 10 feet east (general direction) and 1490 feet in the opposite direction from the discovery point monument on which this notice is posted.

2. Point of Discovery. The point of discovery is located within this claim as follows: Beginning at Corner No. 1 of this claim; then 300 feet along the east endline; thence 10 feet in a direction parallel to the side-lines to a point within the perimeter of this claim which is the discovery point.

3. Description. The description of this claim, its boundaries and its situation are as follows:

(a) Course and Location: The general course of this claim is east-west. The claim is located in the SW 1/4, SE 1/4, Section 20, Township 38 N, Range 3W, G+SR Principal Meridian, unknown Mining District, County of Mohave & Coconino, and State of Arizona.

(b) Description: The boundary of this claim can be readily traced, viz: Beginning at Corner No. 1 of this claim, common with Corner No. 4 of the Kanab #40 Claim, thence north, 300 feet to End Center; thence north, 300 feet to Corner No. 2; thence west, 1500 feet to Corner No. 3; thence south, 300 feet to End Center; thence south, 300 feet to Corner No. 4; thence east, 1500 feet to Corner No. 1; the place of beginning.

(c) Tie: Corner No. 1 of this claim can be located by proceeding 8600 feet due east and 600 feet due north from the SW corner (permanent monument/benchmark) of Section 19, Township 38 N, Range 3W, of the G+SR Principal Meridian, Mohave County, Arizona.

LOCATOR:

ENERGY FUELS EXPLORATION COMPANY


By P. D. Hillard  
Duly Authorized Agent

RECEIVED  
AZ STATE OFFICE  
10 32 AM '80  
PHOENIX, ARIZONA

STATE OF Colorado )  
CITY OF Denver ) ss.  
COUNTY OF Denver )

On this 30 day of February, 1980, before me personally appeared P. D. Hillard, duly authorized agent of Energy Fuels Exploration Company, a Colorado corporation, known to me to be the person who executed the within instrument on behalf of the corporation therein named and acknowledged to me that such corporation executed the same.

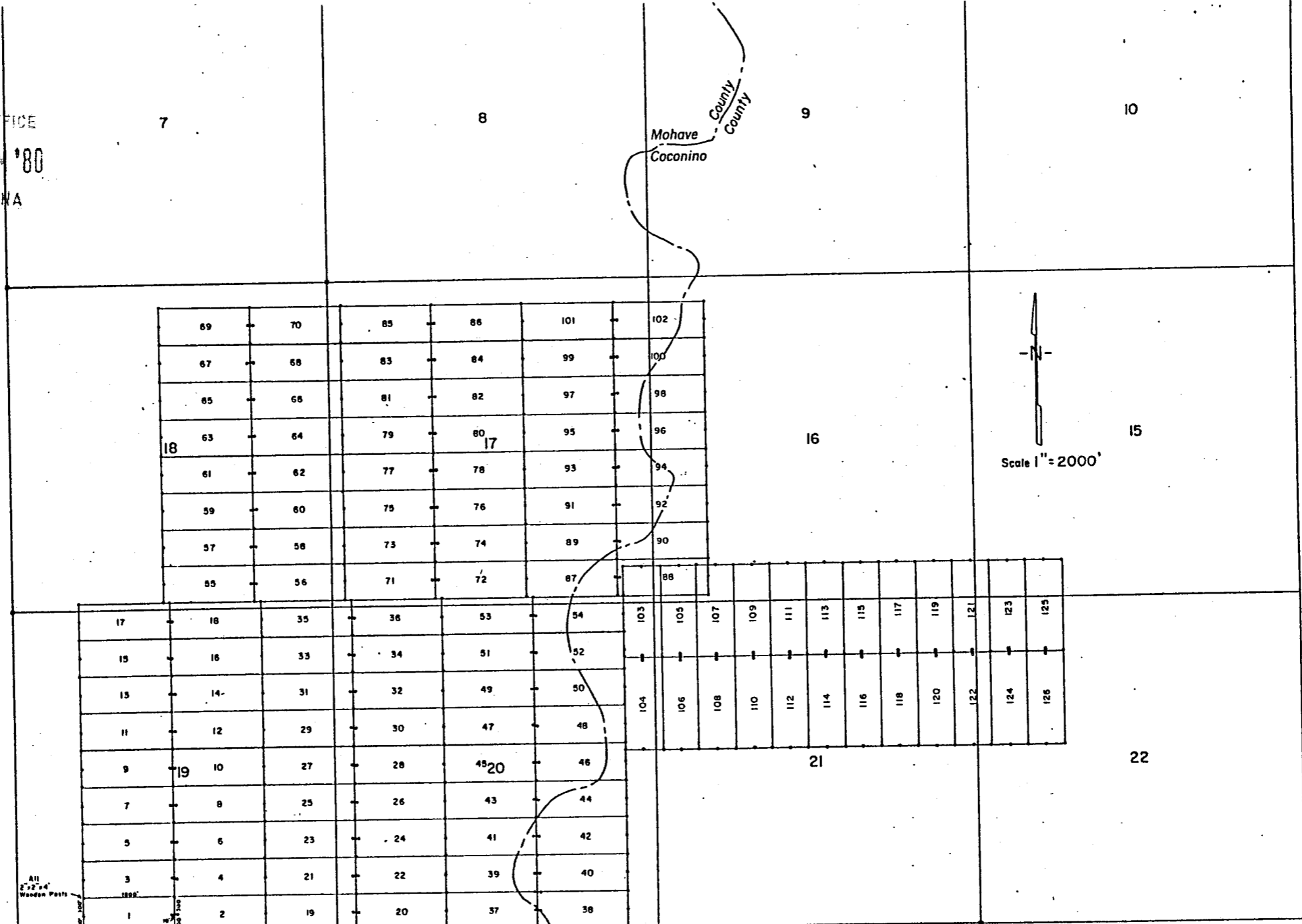
IN WITNESS WHEREOF, I have hereunto set my hand and official seal.



Virginia A. Yarbrough  
Notary Public

RECEIVED  
 B.L.M. AZ STATE OFFICE  
 APR 14 10 32 AM '80  
 PHOENIX, ARIZONA

DOCKET 785 PAGE 446



All 2" x 2" x 4" Wooden Posts

SE Cor KANAB No 1 Claim is 2800' East of SW Cor. Sec. 19 - T38N - R3W

R. 3W.

LODE LOCATION PLAT  
 KANAB CLAIMS  
 Mohave & Coconino Cos., Arizona  
 Scale 1" = 2000'

000101000

AMENDED  
LODE LOCATION NOTICE AND CERTIFICATE

STATE OF Arizona )  
 ) ss.  
COUNTY OF Coconino )

AMC 101337

The undersigned, Dean G. Roberts, in preparing this Amended Lode Location Notice and Certificate is acting for and in behalf of Energy Fuels Exploration Company, a Colorado corporation, whose address is 1515 Arapahoe Street, Denver, Colorado 80202.

1. Name of Claim. The name of the claim amended by this Notice is Kanab 41, which claim was first located on the 7 day of February, 1980, the original location notice being recorded in the Office of the County Recorder of Mohave County, Arizona, on the 27 day of March, 1980 in Book 620, at Page 751. The original claim has been maintained in accordance with state and federal law.

2. Purpose. This Amended Lode Location Notice and Certificate is made for the purpose of appropriating under the Mining Laws all ground within the boundaries as hereinafter defined, and for the purpose of correcting irregularities, errors or defects, if any, which may have existed or may exist in the original location or the record thereof, and/or any prior amendment or amendments thereof, or the record of the same, and is made without waiver, abandonment or release of any rights acquired or held as to the ground within the boundaries hereinafter defined under or by virtue of said original location or any prior amended location.

3. Size. This claim is hereby amended to be 1500 linear feet in length along the vein or lode containing valuable minerals and 300 linear feet in width on each side of the center line of this claim and is located for all surface rights, privileges, minerals and other rights granted by the existing laws and customs. The general course of this claim is from East to West (general direction).

4. Location Monument. The location monument on which this amended notice is posted is located in Section 20, Township 38N, Range 3W, and is situated within the boundaries of this claim at Corner No. 1 which is the SE corner of this claim. The location monument lies on the east end of this claim and is 1500 feet from the opposite end of this claim.

5. Description. The description of this claim, its boundaries and its locality are as follows:

(a) Location: The claim is located in the SW 1/4 & SE 1/4, Section 20, Township 38N, Range 3W, Gila & Salt River Base Meridian, unknown Mining District, County of Coconino & Mohave, and State of Arizona.

(b) Description: The boundary of this claim can be readily traced, viz: Beginning at Corner No. 1 of this claim, common with Corner No. 4 of the Kanab 32 Claim, thence north, 300 feet to End Center; thence north, 300 feet to Corner No. 2; thence west, 1500 feet to Corner No. 3; thence south, 300 feet to End Center; thence south, 300 feet to Corner No. 4; thence east, 1500 feet to Corner No. 1; the place of beginning.


(c) Tie: Corner No. 1 of this claim can be located by proceeding 8600 feet due east and 1200 feet due north from the SW corner (permanent monument/benchmark) of Section 19, Township 38N, Range 3W, of the Gila & Salt River Base Meridian, Mohave County, Arizona.

This Amendment is made this 8 day of July, 1981.

ARIZONA STATE OFFICE  
BU. LAND MANAGEMENT  
ENERGY FUELS EXPLORATION COMPANY

By Dean G. Roberts AUG 24 1981  
Duly Authorized Agent

STATE OF ARIZONA )  
 ) ss.  
COUNTY OF COCONINO )



This instrument was acknowledged before me this 13 day of July, 1981 by Dean G. Roberts, duly authorized agent of Energy Fuels Exploration Company.

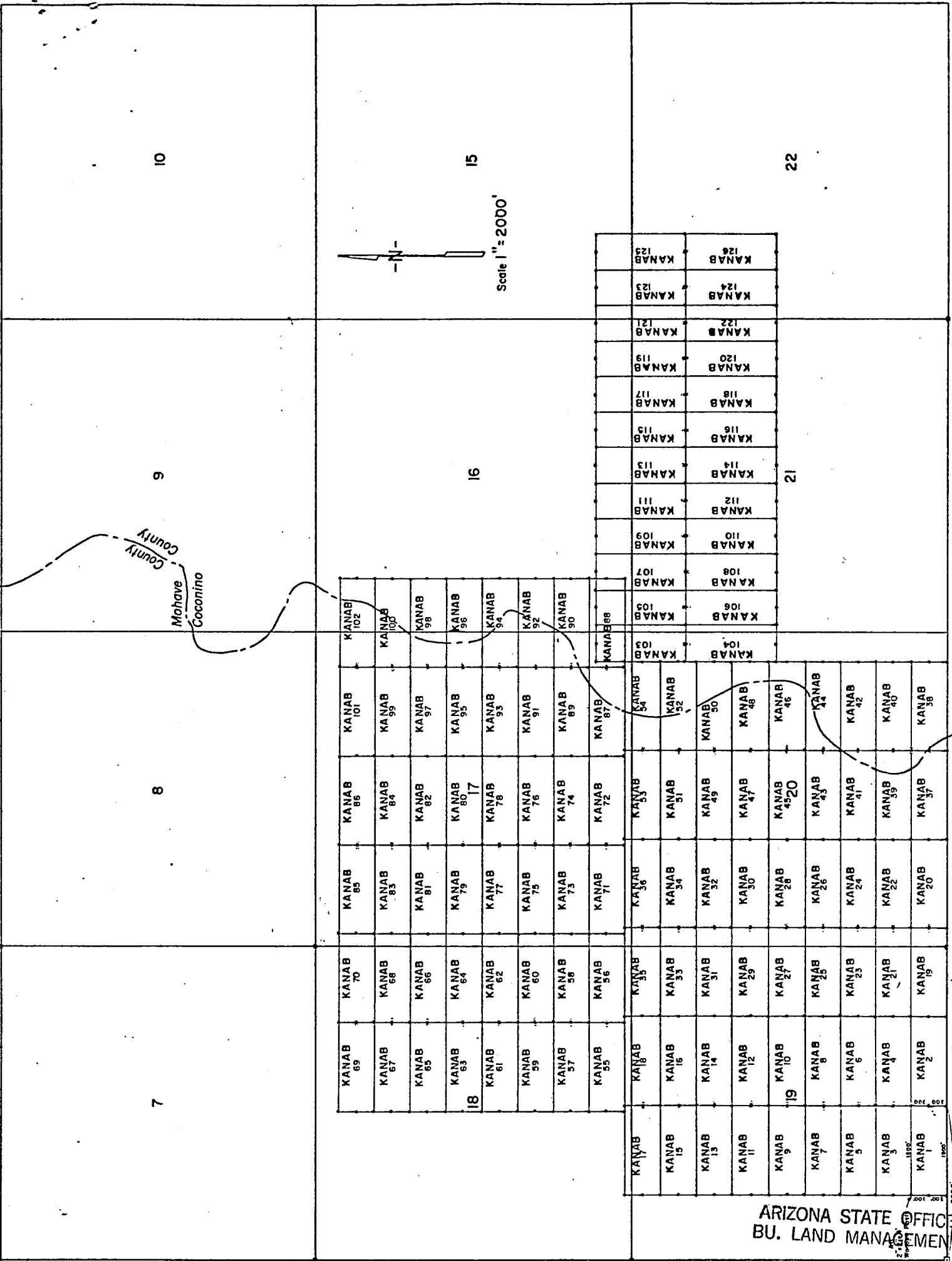
IN WITNESS WHEREOF, I have hereunto set my hand and official seal.

My Commission Expires: My Commission Expires Apr. 9, 1985

Notary Public  
BOOK 731 PAGE 328



T. 38 N



LOPE LOCATION PLAT  
KANAB CLAIMS  
Mohave & Coconino Cos., Arizona

R. 3W.

ARIZONA STATE OFFICE  
BU. LAND MANAGEMENT

INDEXED MICROFILMED

AUG 24 1981

FEE NO. **81-25616** UNDEVELOPED MINES PROOFED

7:45 A.M.  
PHOENIX, ARIZONA

RECORDED AT REQUEST OF Energy Fuels Exp. Co.

DATE JUL 23 1981 10 00 AM

IN BOOK 731 of OFFICIAL

PAGE (S) 328-329

RECORDS OF MOHAVE COUNTY, ARIZONA



RETURN:

JOAN McCALL, RECORDER

BOOK **731** PAGE **329**

by JM Mascarella


\$ 3.00

STATE OF ARIZONA }  
COUNTY OF COCONINO }

SS

WITNESS MY HAND AND OFFICIAL SEAL

BY Blanche Berrigan  
DEPUTY



I HEREBY CERTIFY THAT THE WITHIN INSTRUMENT  
WAS FILED FOR RECORD IN COCONINO COUNTY,  
STATE OF ARIZONA.

HELEN I. HUDGENS  
COCONINO COUNTY RECORDER

FEE NO. 11785 3.00  
DOCKET 841 PAGE 509-510  
DATE: JUL 23 1981 -8 00  
REQUEST OF: Energy Fuels

ARIZONA STATE OFFICE  
BU. LAND MANAGEMENT

AUG 24 1981

7:45 A.M.  
PHOENIX, ARIZONA

AMENDED  
LODE LOCATION NOTICE AND CERTIFICATE

STATE OF Arizona )  
 ) ss.  
COUNTY OF Coconino )

A MC 101337

The undersigned, Dean G. Roberts, in preparing this Amended Lode Location Notice and Certificate is acting for and in behalf of Energy Fuels Exploration Company, a Colorado corporation, whose address is 1515 Arapahoe Street, Denver, Colorado 80202.

1. Name of Claim. The name of the claim amended by this Notice is Kanab 41, which claim was first located on the 7 day of February, 1980, the original location notice being recorded in the Office of the County Recorder of Coconino County, Arizona, on the 27 day of March, 1980 in Book 785, at Page 449-450. The original claim has been maintained in accordance with state and federal law.

2. Purpose. This Amended Lode Location Notice and Certificate is made for the purpose of appropriating under the Mining Laws all ground within the boundaries as hereinafter defined, and for the purpose of correcting irregularities, errors or defects, if any, which may have existed or may exist in the original location or the record thereof, and/or any prior amendment or amendments thereof, or the record of the same, and is made without waiver, abandonment or release of any rights acquired or held as to the ground within the boundaries hereinafter defined under or by virtue of said original location or any prior amended location.

3. Size. This claim is hereby amended to be 1500 linear feet in length along the vein or lode containing valuable minerals and 300 linear feet in width on each side of the center line of this claim and is located for all surface rights, privileges, minerals and other rights granted by the existing laws and customs. The general course of this claim is from East to West (general direction).

4. Location Monument. The location monument on which this amended notice is posted is located in Section 20, Township 38N, Range 3W, and is situated within the boundaries of this claim at Corner No. 1 which is the SE corner of this claim. The location monument lies on the east end of this claim and is 1500 feet from the opposite end of this claim.

5. Description. The description of this claim, its boundaries and its locality are as follows:

(a) Location: The claim is located in the SW 1/4 & SE 1/4, Section 20, Township 38N, Range 3W, Gila & Salt River Base Meridian, unknown Mining District, County of Coconino & Mohave, and State of Arizona.

(b) Description: The boundary of this claim can be readily traced, viz: Beginning at Corner No. 1 of this claim, common with Corner No. 4 of the Kanab 32 Claim, thence north, 300 feet to End Center; thence north, 300 feet to Corner No. 2; thence west, 1500 feet to Corner No. 3; thence south, 300 feet to End Center; thence south, 300 feet to Corner No. 4; thence east, 1500 feet to Corner No. 1; the place of beginning.

(c) Tie: Corner No. 1 of this claim can be located by proceeding 8600 feet due east and 1200 feet due north from the SW corner (permanent monument/benchmark) of Section 19, Township 38N, Range 3W, of the Gila & Salt River Base Meridian, Mohave County, Arizona.

This Amendment is made this 8 day of July, 1981.

ARIZONA STATE OFFICE  
BU. LAND MANAGEMENT

ENERGY FUELS EXPLORATION COMPANY  
By Dean G. Roberts  
Duly Authorized Agent

AUG 24 1981

7:45 A.M.  
PHOENIX, ARIZONA

STATE OF ARIZONA )  
 ) ss.  
COUNTY OF COCONINO )

This instrument was acknowledged before me this 13 day of July, 1981 by Dean G. Roberts, duly authorized agent of Energy Fuels Exploration Company.


IN WITNESS WHEREOF, I have hereunto set my hand and official seal.

My Commission Expires Apr. 9, 1985

Notary Public

My Commission Expires: \_\_\_\_\_

841-509



7

8

9

10

Mohave  
Coconino  
County

ARIZONA STATE OFFICE  
BU. LAND MANAGEMENT.

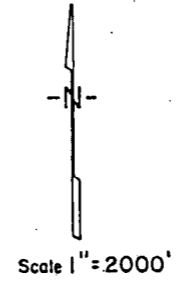
AUG 24 1981

7:45 A.M.  
PHOENIX, ARIZONA

KANAB 69	KANAB 70	KANAB 85	KANAB 86	KANAB 101	KANAB 102
KANAB 67	KANAB 68	KANAB 83	KANAB 84	KANAB 99	KANAB 100
KANAB 65	KANAB 66	KANAB 81	KANAB 82	KANAB 97	KANAB 98
KANAB 63	KANAB 64	KANAB 79	KANAB 80	KANAB 95	KANAB 96
KANAB 61	KANAB 62	KANAB 77	KANAB 78	KANAB 93	KANAB 94
KANAB 59	KANAB 60	KANAB 75	KANAB 76	KANAB 91	KANAB 92
KANAB 57	KANAB 58	KANAB 73	KANAB 74	KANAB 89	KANAB 90
KANAB 55	KANAB 56	KANAB 71	KANAB 72	KANAB 87	KANAB 88

16

15

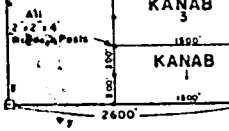


T. 38 N

KANAB 17	KANAB 18	KANAB 35	KANAB 36	KANAB 33	KANAB 34	KANAB 103	KANAB 105	KANAB 107	KANAB 109	KANAB 111	KANAB 113	KANAB 115	KANAB 117	KANAB 119	KANAB 121	KANAB 123	KANAB 125		
KANAB 15	KANAB 16	KANAB 33	KANAB 34	KANAB 31	KANAB 32	KANAB 51	KANAB 52	KANAB 104	KANAB 106	KANAB 108	KANAB 110	KANAB 112	KANAB 114	KANAB 116	KANAB 118	KANAB 120	KANAB 122	KANAB 124	KANAB 126
KANAB 13	KANAB 14	KANAB 31	KANAB 32	KANAB 29	KANAB 30	KANAB 49	KANAB 50	KANAB 104	KANAB 106	KANAB 108	KANAB 110	KANAB 112	KANAB 114	KANAB 116	KANAB 118	KANAB 120	KANAB 122	KANAB 124	KANAB 126
KANAB 11	KANAB 12	KANAB 29	KANAB 30	KANAB 27	KANAB 28	KANAB 47	KANAB 48	KANAB 104	KANAB 106	KANAB 108	KANAB 110	KANAB 112	KANAB 114	KANAB 116	KANAB 118	KANAB 120	KANAB 122	KANAB 124	KANAB 126
KANAB 9	KANAB 10	KANAB 27	KANAB 28	KANAB 25	KANAB 26	KANAB 45	KANAB 46	KANAB 104	KANAB 106	KANAB 108	KANAB 110	KANAB 112	KANAB 114	KANAB 116	KANAB 118	KANAB 120	KANAB 122	KANAB 124	KANAB 126
KANAB 7	KANAB 8	KANAB 25	KANAB 26	KANAB 23	KANAB 24	KANAB 43	KANAB 44	KANAB 104	KANAB 106	KANAB 108	KANAB 110	KANAB 112	KANAB 114	KANAB 116	KANAB 118	KANAB 120	KANAB 122	KANAB 124	KANAB 126
KANAB 5	KANAB 6	KANAB 23	KANAB 24	KANAB 21	KANAB 22	KANAB 41	KANAB 42	KANAB 104	KANAB 106	KANAB 108	KANAB 110	KANAB 112	KANAB 114	KANAB 116	KANAB 118	KANAB 120	KANAB 122	KANAB 124	KANAB 126
KANAB 3	KANAB 4	KANAB 21	KANAB 22	KANAB 19	KANAB 20	KANAB 39	KANAB 40	KANAB 104	KANAB 106	KANAB 108	KANAB 110	KANAB 112	KANAB 114	KANAB 116	KANAB 118	KANAB 120	KANAB 122	KANAB 124	KANAB 126
KANAB 1	KANAB 2	KANAB 19	KANAB 20	KANAB 17	KANAB 18	KANAB 37	KANAB 38	KANAB 104	KANAB 106	KANAB 108	KANAB 110	KANAB 112	KANAB 114	KANAB 116	KANAB 118	KANAB 120	KANAB 122	KANAB 124	KANAB 126

21

22



SE Cor KANAB No 1 Claim is 2600' East of SW Cor Sec 19 - T38N - R3W

R.3W.

041-510

LODE LOCATION PLAT  
KANAB CLAIMS  
Mohave & Coconino Cos., Arizona

LODE LOCATION NOTICE AND CERTIFICATE

STATE OF Colorado )  
City of Denver ) ss.  
COUNTY OF Denver )

The undersigned, P. D. HILLARD, in preparing this Lode Location Notice and Certificate is acting for and in behalf of Energy Fuels Exploration Company, a Colorado corporation, whose address is 1515 Arapahoe Street, Denver, Colorado 80202 (hereinafter called "Energy Fuels").

1. Claim. The KANAB # 41 claim was located by Energy Fuels on this 7 day of February, 1980, for mining purposes and is 1500 linear feet in length along the vein or lode containing valuable minerals and 300 linear feet in width on each side of the center of this lode or vein and for all surface rights, privileges, minerals and other rights granted by the existing laws and customs. The general course of the vein or lode runs 10 feet EAST (general direction) and 1490 feet in the opposite direction from the discovery point monument on which this notice is posted.

2. Point of Discovery. The point of discovery is located within this claim as follows: Beginning at Corner No. 1 of this claim; then 300 feet along the EAST endline; thence 10 feet in a direction parallel to the side-lines to a point within the perimeter of this claim which is the discovery point.

3. Description. The description of this claim, its boundaries and its situation are as follows:

(a) Course and Location: The general course of this claim is East-West. The claim is located in the SW 1/4, SE 1/4, Section 20, Township 38 North, Range 3 West, G & SR Principal Meridian, Unknown Mining District, County of Mohave, Coconino, and State of Arizona.

(b) Description: The boundary of this claim can be readily traced, viz: Beginning at Corner No. 1 of this claim, common with Corner No. 4 of the KANAB # 32 Claim, thence North, 300 feet to End Center; thence North, 300 feet to Corner No. 2; thence West, 1500 feet to Corner No. 3; thence South, 300 feet to End Center; thence South, 300 feet to Corner No. 4; thence East, 1500 feet to Corner No. 1; the place of beginning.

(c) Tie: Corner No. 1 of this claim can be located by proceeding 8600 feet due East and 1200 feet due North from the SW corner (permanent monument) of Section 19, Township 38 North, Range 3 West, of the G & SR Principal Meridian, Mohave County, Arizona.

LOCATOR:

ENERGY FUELS EXPLORATION COMPANY

BY P. D. Hillard  
Duly Authorized Agent

STATE OF Colorado )  
City of Denver ) ss.  
COUNTY OF Denver )

On this 20 day of February, 1980, before me personally appeared P. D. HILLARD, duly authorized agent of Energy Fuels Exploration Company, a Colorado corporation, known to me to be the person who executed the within instrument on behalf of the corporation therein named and acknowledged to me that such corporation executed the same.

IN WITNESS WHEREOF, I have hereunto set my hand and official seal.

PROOFED Jorge A. Jara  
INDEXED MINES Notary Public

My Commission Expires: 3-10-82

INDEXED 80-10855


MICROFILMED

Recorded at Request of Energy Fuels Nuclear Inc  
MAR 27 '80 8:00 AM


in book 620 of Official Records, Page 751

Records of Mohave County, Arizona

By Joan McCall  
Deputy Recorder Recorder



RECEIVED  
S.L.M. AZ STATE OFFICE  
APR 14 10 32 AM '80  
PHOENIX, ARIZONA



WITNESS MY HAND AND OFFICIAL SEAL

HELEN I. HUDGENS  
COCONINO COUNTY RECORDER

REQUEST OF: Energy Fuels Exploration Co.

BY Nancy R. Hillard  
DEPUTY

**LODE LOCATION NOTICE AND CERTIFICATE**

STATE OF Colorado )  
City of Denver )  
COUNTY OF Denver ) ss.

The undersigned, P. D. Hillard, in preparing this Lode Location Notice and Certificate is acting for and in behalf of Energy Fuels Exploration Company, a Colorado corporation, whose address is 1515 Arapahoe Street, Denver, Colorado 80202 (hereinafter called "Energy Fuels").

1. Claim. The KANAB #41 claim was located by Energy Fuels on this 7 day of February, 1980, for mining purposes and is 1500 linear feet in length along the vein or lode containing valuable minerals and 300 linear feet in width on each side of the center of this lode or vein and for all surface rights, privileges, minerals and other rights granted by the existing laws and customs. The general course of the vein or lode runs 10 feet east (general direction) and 1490 feet in the opposite direction from the discovery point monument on which this notice is posted.

2. Point of Discovery. The point of discovery is located within this claim as follows: Beginning at Corner No. 1 of this claim; then 300 feet along the east endline; thence 10 feet in a direction parallel to the side-lines to a point within the perimeter of this claim which is the discovery point.

3. Description. The description of this claim, its boundaries and its situation are as follows:

(a) Course and Location: The general course of this claim is east-west. The claim is located in the SW 1/4, SE 1/4, Section 20, Township 38N, Range 3W, G+SR Principal Meridian, unknown Mining District, County of Mohave + Coconino, and State of Arizona.

(b) Description: The boundary of this claim can be readily traced, viz: Beginning at Corner No. 1 of this claim, common with Corner No. 4 of the Kanab #32 Claim, thence north, 300 feet to End Center; thence north, 300 feet to Corner No. 2; thence west, 1500 feet to Corner No. 3; thence south, 300 feet to End Center; thence south, 300 feet to Corner No. 4; thence east, 1500 feet to Corner No. 1; the place of beginning.

(c) Tie: Corner No. 1 of this claim can be located by proceeding 8600 feet due east and 1200 feet due north from the SW corner (permanent monument/benchmark) of Section 19, Township 38N, Range 3W, of the G+SR Principal Meridian, Mohave County, Arizona.

LOCATOR:

ENERGY FUELS EXPLORATION COMPANY


By P. D. Hillard  
Duly Authorized Agent

RECEIVED  
STATE OFFICE  
APR 10 32 AM '80  
PHOENIX, ARIZONA  
STATE OF Colorado )  
City of Denver )  
COUNTY OF Denver ) ss.

On this 20 day of February, 1980, before me personally appeared P. D. Hillard, duly authorized agent of Energy Fuels Exploration Company, a Colorado corporation, known to me to be the person who executed the within instrument on behalf of the corporation therein named and acknowledged to me that such corporation executed the same.

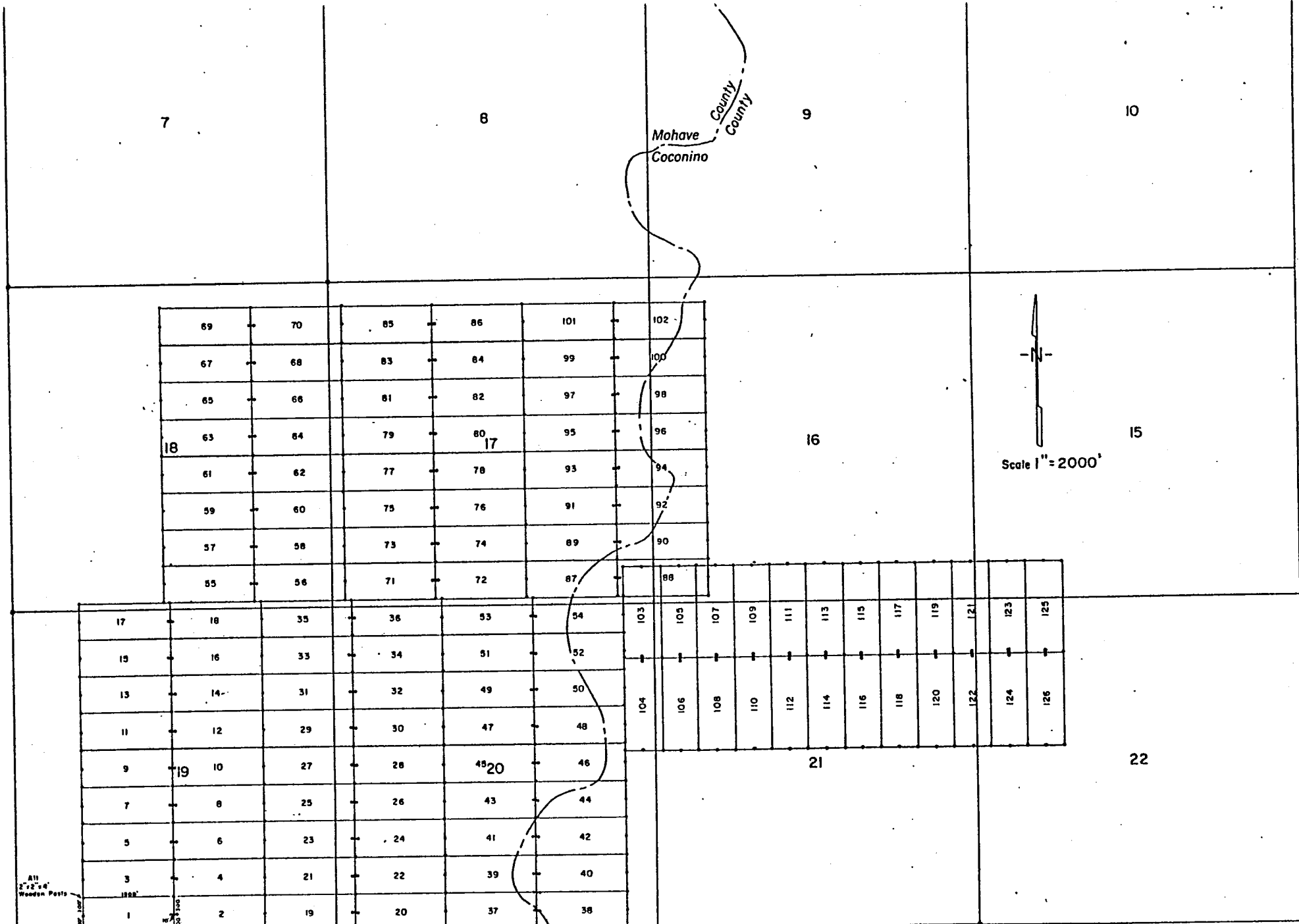
IN WITNESS WHEREOF, I have hereunto set my hand and official seal.

Jorge A. Targa  
Notary Public



RECEIVED  
 B.L.M. AZ STATE OFFICE  
 APR 14 10 32 AM '80  
 PHOENIX, ARIZONA

DOCKET 785 PAGE 450



All 2"x2"x4" Wooden Posts

SE Cor KANAB No 1 Claim is 2400' East of SW Cor. Sec. 19 - T38N - R3W

R. 3 W.

LODE LOCATION PLAT  
 KANAB CLAIMS  
 Mohave & Coconino Cos, Arizona  
 Scale 1" = 2000'

A MC 101397

T. 38 N

AMENDED  
LODE LOCATION NOTICE AND CERTIFICATE

STATE OF Arizona )  
 ) ss.  
COUNTY OF Cocouino )

A MC 101338

The undersigned, Dean G. Roberts, in preparing this Amended Lode Location Notice and Certificate is acting for and in behalf of Energy Fuels Exploration Company, a Colorado corporation, whose address is 1515 Arapahoe Street, Denver, Colorado 80202.

1. Name of Claim. The name of the claim amended by this Notice is Kanab 43, which claim was first located on the 7 day of February, 1980, the original location notice being recorded in the Office of the County Recorder of Mohave County, Arizona, on the 27 day of March, 1980 in Book 620, at Page 752. The original claim has been maintained in accordance with state and federal law.

2. Purpose. This Amended Lode Location Notice and Certificate is made for the purpose of appropriating under the Mining Laws all ground within the boundaries as hereinafter defined, and for the purpose of correcting irregularities, errors or defects, if any, which may have existed or may exist in the original location or the record thereof, and/or any prior amendment or amendments thereof, or the record of the same, and is made without waiver, abandonment or release of any rights acquired or held as to the ground within the boundaries hereinafter defined under or by virtue of said original location or any prior amended location.

3. Size. This claim is hereby amended to be 1500 linear feet in length along the vein or lode containing valuable minerals and 300 linear feet in width on each side of the center line of this claim and is located for all surface rights, privileges, minerals and other rights granted by the existing laws and customs. The general course of this claim is from East to West (general direction).

4. Location Monument. The location monument on which this amended notice is posted is located in Section 20, Township 38N, Range 3W, and is situated within the boundaries of this claim at Corner No. 1 which is the SE corner of this claim. The location monument lies on the west end of this claim and is 1500 feet from the opposite end of this claim.

5. Description. The description of this claim, its boundaries and its locality are as follows:

(a) Location: The claim is located in the SW 1/4 & SE 1/4, Section 20, Township 38N, Range 3W, Gila & Salt River Base Meridian, unknown Mining District, County of Mohave, and State of Arizona.

(b) Description: The boundary of this claim can be readily traced, viz: Beginning at Corner No. 1 of this claim, common with Corner No. 4 of the Kanab 44 Claim, thence north, 300 feet to End Center; thence north, 300 feet to Corner No. 2; thence west, 1500 feet to Corner No. 3; thence south, 300 feet to End Center; thence south, 300 feet to Corner No. 4; thence east, 1500 feet to Corner No. 1; the place of beginning.

(c) Tie: Corner No. 1 of this claim can be located by proceeding 8600 feet due east and 1800 feet due north from the SW corner (permanent monument/benchmark) of Section 19, Township 38N, Range 3W, of the Gila & Salt River Base Meridian, Mohave County, Arizona.


This Amendment is made this 8 day of July, 1981. ARIZONA STATE OFFICE  
BU. LAND MANAGEMENT

ENERGY FUELS EXPLORATION COMPANY  
BY Dean G. Roberts AUG 24 1981  
Duly Authorized Agent 7:45 A.M.  
PHOENIX, ARIZONA

STATE OF ARIZONA )  
 ) ss.  
COUNTY OF COCONINO )

This instrument was acknowledged before me this 13 day of July, 1981,  
Dean G. Roberts, duly authorized agent of Energy Fuels Exploration Company.

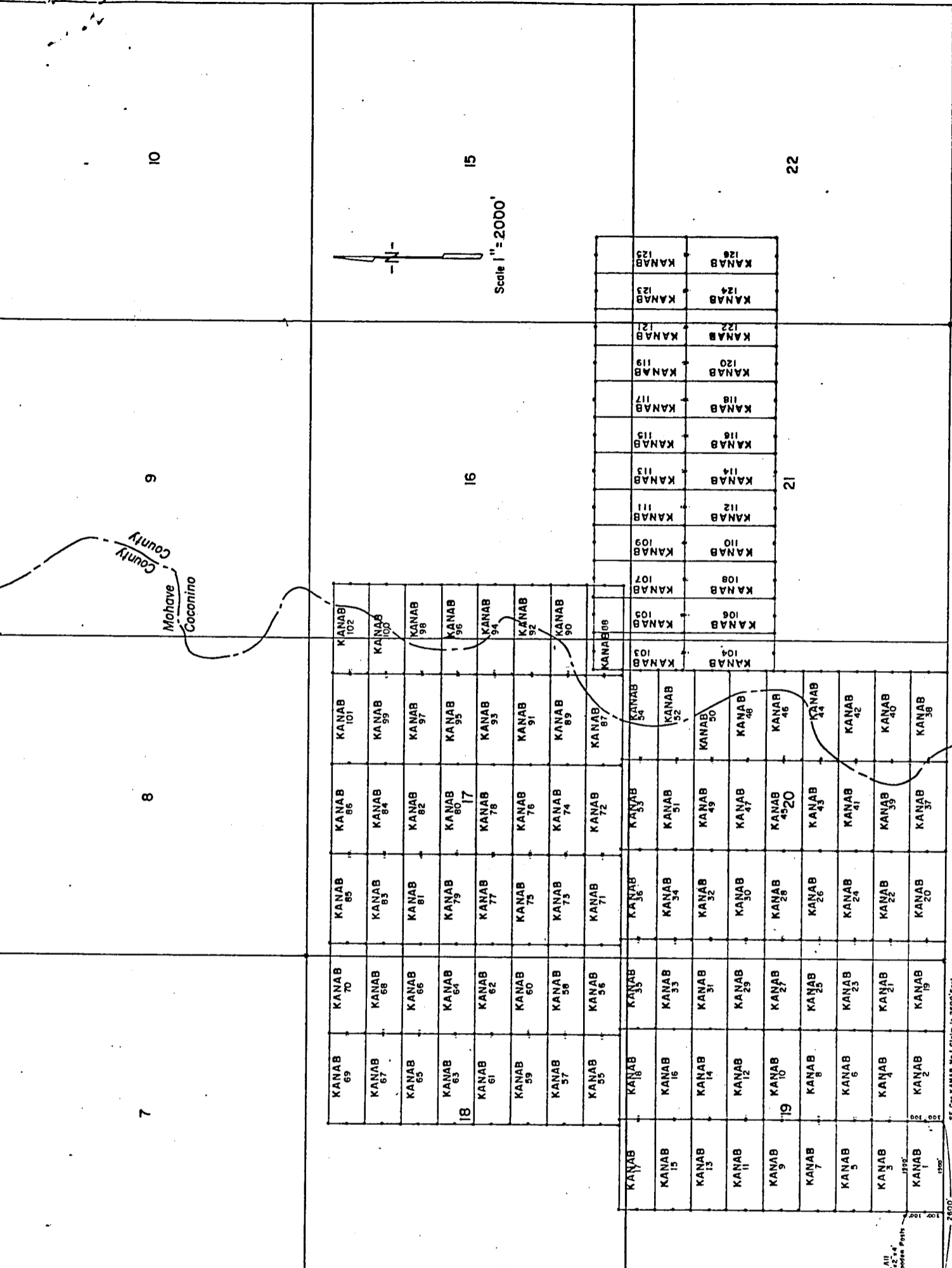
IN WITNESS WHEREOF, I have hereunto set my hand and official seal.



Notary Public

My Commission Expires: Apr. 9, 1985





LODE LOCATION PLAT  
 KANAB CLAIMS  
 Mohave & Coconino Cos., Arizona

R.3.W.

SE COR. KANAB No. 1 Claim is 2800' East of SW Cor. Sec. 19 - T38N - R3W

INDEXED MINES  
 FEE NO. 81-25617 INDEXED MICROFILMED  
 PROOFED  
 RECORDED AT REQUEST OF Energy Fuels Exp. Co. 7:45 A.M.  
 DATE JUL 23 1981 - 10 00 AM IN BOOK 731 of OFFICIAL RECORDS.  
 PHOENIX, ARIZONA.  
 PAGE (S) 330-331 RECORDS OF MOHAVE COUNTY, ARIZONA  
 RETURN:  
 by Joan McCall  
 \$ 3.00



LODE LOCATION NOTICE AND CERTIFICATE

STATE OF Colorado )  
City of Denver ) ss.  
COUNTY OF Denver )

The undersigned, P. D. HILLARD, in preparing this Lode Location Notice and Certificate is acting for and in behalf of Energy Fuels Exploration Company, a Colorado corporation, whose address is 1515 Arapahoe Street, Denver, Colorado 80202 (hereinafter called "Energy Fuels").

1. Claim. The KANAB #43 claim was located by Energy Fuels on this 7 day of February, 1980, for mining purposes and is 1500 linear feet in length along the vein or lode containing valuable minerals and 300 linear feet in width on each side of the center of this lode or vein and for all surface rights, privileges, minerals and other rights granted by the existing laws and customs. The general course of the vein or lode runs 10 feet East (general direction) and 1490 feet in the opposite direction from the discovery point monument on which this notice is posted.

2. Point of Discovery. The point of discovery is located within this claim as follows: Beginning at Corner No. 1 of this claim; then 300 feet along the East endline; thence 10 feet in a direction parallel to the side-lines to a point within the perimeter of this claim which is the discovery point.

3. Description. The description of this claim, its boundaries and its situation are as follows:

(a) Course and Location: The general course of this claim is East-West. The claim is located in the SW 1/4, SE 1/4, Section 20, Township 38 North, Range 3 West, G&SR Principal Meridian, Unknown Mining District, County of Mohave and State of Arizona.

(b) Description: The boundary of this claim can be readily traced, viz: Beginning at Corner No. 1 of this claim, common with Corner No. 4 of the KANAB #44 Claim, thence North, 300 feet to End Center; thence North, 300 feet to Corner No. 2; thence West, 1500 feet to Corner No. 3; thence South, 300 feet to End Center; thence South, 300 feet to Corner No. 4; thence East, 1500 feet to Corner No. 1; the place of beginning.

(c) Tie: Corner No. 1 of this claim can be located by proceeding 8600 feet due East and 1800 feet due North from the SW corner (permanent monument) of Section 19, Township 38 North, Range 3 West, of the G&SR Principal Meridian, Mohave County, Arizona.

LOCATOR:

ENERGY FUELS EXPLORATION COMPANY

By P.D. Hillard  
Duly Authorized Agent

STATE OF Colorado )  
City of Denver ) ss.  
COUNTY OF Denver )

On this 20 day of February, 1980, before me personally appeared P. D. HILLARD, duly authorized agent of Energy Fuels Exploration Company, a Colorado corporation, known to me to be the person who executed the within instrument on behalf of the corporation therein named and acknowledged to me that such corporation executed the same.

IN WITNESS WHEREOF, I have hereunto set my hand and official seal.

PROOFED Suzanne A. Dargatzis MICROFILMED  
INDEXED Notary Public

My Commission Expires: 3-10-82

INDEXED MINES **80-10856**

Recorded at Request of Energy Fuels Nuclear Inc

MAR 27 '80 - 8:00 AM

in book 620 of Official Records, Page 752

Records of Mohave County, Arizona

Joan McCall

BOOK **620** PAGE **752** [Signature]  
Deputy Recorder

Recorder



RECEIVED  
B.L.M. ARIZONA  
APR 14 11:02 AM '80  
PHOENIX, ARIZONA

300

AMENDED  
LODE LOCATION NOTICE AND CERTIFICATE

STATE OF Arizona )  
 ) ss.  
COUNTY OF Coconino )

A MC 101339

The undersigned, Dean G. Roberts, in preparing this Amended Lode Location Notice and Certificate is acting for and in behalf of Energy Fuels Exploration Company, a Colorado corporation, whose address is 1515 Arapahoe Street, Denver, Colorado 80202.

1. Name of Claim. The name of the claim amended by this Notice is Kanab #4, which claim was first located on the 7 day of February, 19 80, the original location notice being recorded in the Office of the County Recorder of Mohave County, Arizona, on the 27 day of March, 19 80 in Book 620, at Page 753. The original claim has been maintained in accordance with state and federal law.

2. Purpose. This Amended Lode Location Notice and Certificate is made for the purpose of appropriating under the Mining Laws all ground within the boundaries as hereinafter defined, and for the purpose of correcting irregularities, errors or defects, if any, which may have existed or may exist in the original location or the record thereof, and/or any prior amendment or amendments thereof, or the record of the same, and is made without waiver, abandonment or release of any rights acquired or held as to the ground within the boundaries hereinafter defined under or by virtue of said original location or any prior amended location.

3. Size. This claim is hereby amended to be 1500 linear feet in length along the vein or lode containing valuable minerals and 300 linear feet in width on each side of the center line of this claim and is located for all surface rights, privileges, minerals and other rights granted by the existing laws and customs. The general course of this claim is from East to West (general direction).

4. Location Monument. The location monument on which this amended notice is posted is located in Section 20, Township 38N, Range 3W, and is situated within the boundaries of this claim at Corner No. 4 which is the SW corner of this claim. The location monument lies on the west end of this claim and is 1500 feet from the opposite end of this claim.

5. Description. The description of this claim, its boundaries and its locality are as follows:

(a) Location: The claim is located in the SE 1/4, Section 20, Township 38N, Range 3W, Gila & Salt River Base Meridian, unknown Mining District, County of Coconino & Mohave, and State of Arizona.

(b) Description: The boundary of this claim can be readily traced, viz: Beginning at Corner No. 4 of this claim, common with Corner No. 1 of the Kanab #3 Claim, thence north, 300 feet to End Center; thence north, 300 feet to Corner No. 3; thence east, 1500 feet to Corner No. 2; thence south, 300 feet to End Center; thence south, 300 feet to Corner No. 1; thence west, 1500 feet to Corner No. 4; the place of beginning.

(c) Tie: Corner No. 1 of this claim can be located by proceeding 10,100 feet due east and 1800 feet due north from the SW corner (permanent monument/benchmark) of Section 19, Township 38N, Range 3W, of the Gila & Salt River Base Meridian, Mohave County, Arizona.

This Amendment is made this 8 day of July, 19 81.

ARIZONA STATE OFFICE  
BU. LAND MANAGEMENT

ENERGY FUELS EXPLORATION COMPANY AUG 24 1981

By Dean G. Roberts 7:45 A.M.  
Duly Authorized Agent PHOENIX, ARIZONA


STATE OF ARIZONA )  
 ) ss.  
COUNTY OF COCONINO )

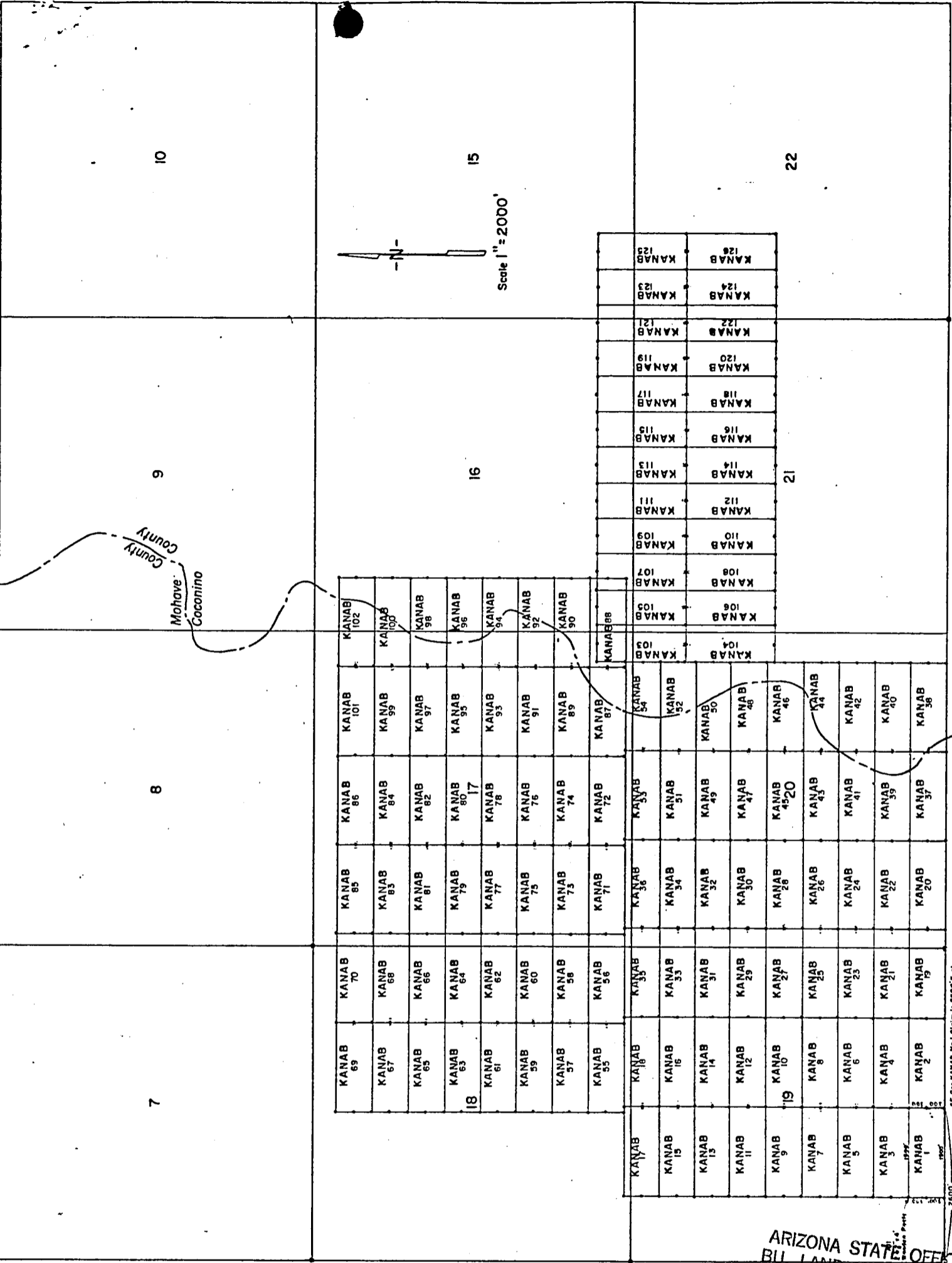
This instrument was acknowledged before me this 13 day of July, 19 81, by Dean G. Roberts, duly authorized agent of Energy Fuels Exploration Company.

IN WITNESS WHEREOF, I have hereunto set my hand and official seal.

Linda S. Hall  
Notary Public

My Commission Expires: My Commission Expires Apr. 9, 1985





LODE LOCATION PLAT  
KANAB CLAIMS  
Mohave & Coconino Cos., Arizona

R.3W.

ARIZONA STATE OFFICE  
B.L. LAND MANAGEMENT

INDEXED MICROFILMED  
INDEXED MINES  
81-25618  
PROOFED  
FEE NO. \_\_\_\_\_  
RECORDED AT REQUEST OF Energy Fuels Exp. Co.  
DATE JUL 23 1981 10 00 AM IN BOOK 731 of OFFICIAL RECORDS,  
PAGE (S) 332-333 RECORDS OF MOHAVE COUNTY, ARIZONA  
RETURN: \_\_\_\_\_  
JOAN McCALL, RECORDER  
by J.M. Mascarello  
\$ 3.00

AUG 24 1981  
7:45 A.M.  
PHOENIX, ARIZONA




SE COR KANAB M.I. CLAIMS 14 2400' Cont  
of SW Cor. Sec. 18-133N-733W

STATE OF ARIZONA  
COUNTY OF COCONINO } SS

WITNESS MY HAND AND OFFICIAL SEAL

BY Blanche Beaman  
DEPUTY



HEREBY CERTIFY THAT THE WITHIN INSTRUMENT  
FILED FOR RECORD IN COCONINO COUNTY,  
STATE OF ARIZONA.

HELEN I. HUDGENS  
COCONINO COUNTY RECORDER

FEE NO. 11787 3.00  
DOCKET 841 PAGE 513-514  
DATE: JUL 23 1981 -8 00  
REQUEST OF: Energy Fuels

ARIZONA STATE OFFICE  
BU. LAND MANAGEMENT

AUG 24 1981

7:45 A.M.  
PHOENIX, ARIZONA

AMENDED  
LODE LOCATION NOTICE AND CERTIFICATE

STATE OF Arizona )  
 ) ss.  
COUNTY OF Coconino )

A MC 101339

The undersigned, Dean G. Roberts, in preparing this Amended Lode Location Notice and Certificate is acting for and in behalf of Energy Fuels Exploration Company, a Colorado corporation, whose address is 1515 Arapahoe Street, Denver, Colorado 80202.

1. Name of Claim. The name of the claim amended by this Notice is Kanab 44, which claim was first located on the 7 day of February, 19 80, the original location notice being recorded in the Office of the County Recorder of Coconino County, Arizona, on the 27 day of March, 19 80 in Book 785, at Page 453-454. The original claim has been maintained in accordance with state and federal law.

2. Purpose. This Amended Lode Location Notice and Certificate is made for the purpose of appropriating under the Mining Laws all ground within the boundaries as hereinafter defined, and for the purpose of correcting irregularities, errors or defects, if any, which may have existed or may exist in the original location or the record thereof, and/or any prior amendment or amendments thereof, or the record of the same, and is made without waiver, abandonment or release of any rights acquired or held as to the ground within the boundaries hereinafter defined under or by virtue of said original location or any prior amended location.

3. Size. This claim is hereby amended to be 1500 linear feet in length along the vein or lode containing valuable minerals and 300 linear feet in width on each side of the center line of this claim and is located for all surface rights, privileges, minerals and other rights granted by the existing laws and customs. The general course of this claim is from East to West (general direction).

4. Location Monument. The location monument on which this amended notice is posted is located in Section 20, Township 38N, Range 3W, and is situated within the boundaries of this claim at Corner No. 4 which is the SW corner of this claim. The location monument lies on the west end of this claim and is 1500 feet from the opposite end of this claim.

5. Description. The description of this claim, its boundaries and its locality are as follows:

(a) Location: The claim is located in the SE 1/4, Section 20, Township 38N, Range 3W, Gila & Salt River Base Meridian, unknown Mining District, County of Coconino & Mohave, and State of Arizona.

(b) Description: The boundary of this claim can be readily traced, viz: Beginning at Corner No. 4 of this claim, common with Corner No. 1 of the Kanab 43 Claim, thence north, 300 feet to End Center; thence north, 300 feet to Corner No. 3; thence east, 1500 feet to Corner No. 2; thence south, 300 feet to End Center; thence south, 300 feet to Corner No. 1; thence west, 1500 feet to Corner No. 4; the place of beginning.

(c) Tie: Corner No. 1 of this claim can be located by proceeding 10,100 feet due east and 1800 feet due north from the SW corner (permanent monument/benchmark) of Section 19, Township 38N, Range 3W, of the Gila & Salt River Base Meridian, Mohave County, Arizona.

This Amendment is made this 8 day of July, 1981.

ARIZONA STATE OFFICE  
BU. LAND MANAGEMENT  
ENERGY FUELS EXPLORATION COMPANY  
By Dean G. Roberts AUG 24 1981  
Duly Authorized Agent 7:45 A.M.  
PHOENIX, ARIZONA

STATE OF ARIZONA )  
 ) ss.  
COUNTY OF COCONINO )

This instrument was acknowledged before me this 13 day of July, 1981,  
Dean G. Roberts, duly authorized agent of Energy Fuels Exploration Company.

IN WITNESS WHEREOF, I have hereunto set my hand and official seal.

Linda S. [Signature]  
Notary Public

My Commission Expires Apr. 9, 1985  
My Commission Expires: \_\_\_\_\_

7

8

9

10

Mohave  
Coconino  
County  
County

ARIZONA STATE OFFICE  
BU. LAND MANAGEMENT

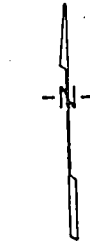
AUG 24 1981.

7:45 A.M.  
PHOENIX, ARIZONA

KANAB 69	KANAB 70	KANAB 85	KANAB 86	KANAB 101	KANAB 102
KANAB 67	KANAB 68	KANAB 83	KANAB 84	KANAB 99	KANAB 100
KANAB 65	KANAB 66	KANAB 81	KANAB 82	KANAB 97	KANAB 98
KANAB 63	KANAB 64	KANAB 79	KANAB 80	KANAB 95	KANAB 96
KANAB 61	KANAB 62	KANAB 77	KANAB 78	KANAB 93	KANAB 94
KANAB 59	KANAB 60	KANAB 75	KANAB 76	KANAB 91	KANAB 92
KANAB 57	KANAB 58	KANAB 73	KANAB 74	KANAB 89	KANAB 90
KANAB 55	KANAB 56	KANAB 71	KANAB 72	KANAB 87	KANAB 88

16

15



Scale 1" = 2000'

T. 38 N

KANAB 17	KANAB 18	KANAB 35	KANAB 36	KANAB 35	KANAB 54	KANAB 103	KANAB 105	KANAB 107	KANAB 109	KANAB 111	KANAB 113	KANAB 115	KANAB 117	KANAB 119	KANAB 121	KANAB 123	KANAB 125
KANAB 15	KANAB 16	KANAB 33	KANAB 34	KANAB 51	KANAB 52	KANAB 104	KANAB 106	KANAB 108	KANAB 110	KANAB 112	KANAB 114	KANAB 116	KANAB 118	KANAB 120	KANAB 122	KANAB 124	KANAB 126
KANAB 13	KANAB 14	KANAB 31	KANAB 32	KANAB 49	KANAB 50												
KANAB 11	KANAB 12	KANAB 29	KANAB 30	KANAB 47	KANAB 48												
KANAB 9	KANAB 10	KANAB 27	KANAB 28	KANAB 45	KANAB 46												
KANAB 7	KANAB 8	KANAB 25	KANAB 26	KANAB 43	KANAB 44												
KANAB 5	KANAB 6	KANAB 23	KANAB 24	KANAB 41	KANAB 42												
KANAB 3	KANAB 4	KANAB 21	KANAB 22	KANAB 39	KANAB 40												
KANAB 1	KANAB 2	KANAB 19	KANAB 20	KANAB 37	KANAB 38												

22

21

R. 3W.

SE Cor KANAB No 1 Claim is 2600' East  
of SW Cor Sec. 19 - T38N - R3W

LODE LOCATION PLAT  
KANAB CLAIMS  
Mohave & Coconino Cos., Arizona  
Scale 1" = 2000'

841-514

LODE LOCATION NOTICE AND CERTIFICATE

STATE OF Colorado )  
City of Denver ) ss.  
COUNTY OF Denver )

The undersigned, P. D. HILLARD, in preparing this Lode Location Notice and Certificate is acting for and in behalf of Energy Fuels Exploration Company, a Colorado corporation, whose address is 1515 Arapahoe Street, Denver, Colorado 80202 (hereinafter called "Energy Fuels").

1. Claim. The KANAB #44 claim was located by Energy Fuels on this 7<sup>th</sup> day of February, 1980, for mining purposes and is 1500 linear feet in length along the vein or lode containing valuable minerals and 300 linear feet in width on each side of the center of this lode or vein and for all surface rights, privileges, minerals and other rights granted by the existing laws and customs. The general course of the vein or lode runs 10 feet West (general direction) and 1490 feet in the opposite direction from the discovery point monument on which this notice is posted.

2. Point of Discovery. The point of discovery is located within this claim as follows: Beginning at Corner No. 4 of this claim; then 300 feet along the West endline; thence 10 feet in a direction parallel to the sidelines to a point within the perimeter of this claim which is the discovery point.

3. Description. The description of this claim, its boundaries and its situation are as follows:

(a) Course and Location: The general course of this claim is East-West. The claim is located in the SE 1/4, Section 30, Township 38 North, Range 3 West, G & SR Principal Meridian, Unknown Mining District, County of Mohave & Coconino, and State of Arizona.

(b) Description: The boundary of this claim can be readily traced, viz: Beginning at Corner No. 4 of this claim, common with Corner No. 1 of the KANAB #43 Claim, thence North, 300 feet to End Center; thence North, 300 feet to Corner No. 3; thence East, 1500 feet to Corner No. 2; thence South, 300 feet to End Center; thence South, 300 feet to Corner No. 1; thence West, 1500 feet to Corner No. 4; the place of beginning.

(c) Tie: Corner No. 1 of this claim can be located by proceeding 10,100 feet due East and 1800 feet due North from the SW corner (permanent monument) of Section 19, Township 38 North, Range 3 West, of the G & SR Principal Meridian, Mohave County, Arizona.

LOCATOR:

ENERGY FUELS EXPLORATION COMPANY

By P. D. Hillard  
Duly Authorized Agent

STATE OF Colorado )  
City of Denver ) ss.  
COUNTY OF Denver )

On this 20 day of February, 1980, before me personally appeared P. D. HILLARD, duly authorized agent of Energy Fuels Exploration Company, a Colorado corporation, known to me to be the person who executed the within instrument on behalf of the corporation therein named and acknowledged to me that such corporation executed the same.

IN WITNESS WHEREOF, I have hereunto set my hand and official seal.

Virginia Q. Varga  
Notary Public

MICROFILMED

My Commission Expires: 3-10-82

PROOFED  
INDEXED MINES 80-10857

INDEXED  
Recorded at Request of Energy Fuels Nuclear Inc.

MAR 27 '80 - 8:00 AM

in book 620 of Official Records, Page 753

Records of Mohave County, Arizona

Joan McCall

By Joan McCall  
Deputy Recorder


Recorder



RECEIVED  
B.L.M. AZ STATE OFFICE  
APR 14 10 32 AM '80  
PHOENIX, ARIZONA

BOOK 620 PAGE 753





HEREBY CERTIFY THAT THE WITHIN INSTRUMENT  
WAS FILED FOR RECORD IN COCONINO COUNTY,  
STATE OF ARIZONA.

HELEN I. HUDGENS  
COCONINO COUNTY RECORDER

04392 3.00  
DUCKET 785 PAGE 453-454  
DATE: MAR 27 1980 -4 20  
Energy Fuels Exploration Co.  
REQUEST OF:

WITNESS MY HAND AND OFFICIAL SEAL.

BY Pancy A. [Signature]  
DEPUTY

LODE LOCATION NOTICE AND CERTIFICATE

STATE OF COLORADO  
CITY OF DENVER  
COUNTY OF DENVER

SS.

P. D. HILLARD

The undersigned, P. D. HILLARD, in preparing this Lode Location Notice and Certificate is acting for and in behalf of Energy Fuels Exploration Company, a Colorado corporation, whose address is 1515 Arapahoe Street, Denver, Colorado 80202 (hereinafter called "Energy Fuels").

1. Claim. The KANAB # 44 claim was located by Energy Fuels on this 7th day of February, 1980, for mining purposes and is 1500 linear feet in length along the vein or lode containing valuable minerals and 300 linear feet in width on each side of the center of this lode or vein and for all surface rights, privileges, minerals and other rights granted by the existing laws and customs. The general course of the vein or lode runs 10 feet west (general direction) and 1490 feet in the opposite direction from the discovery point monument on which this notice is posted.

2. Point of Discovery. The point of discovery is located within this claim as follows: Beginning at Corner No. 4 of this claim; then 300 feet along the west endline; thence 10 feet in a direction parallel to the side-lines to a point within the perimeter of this claim which is the discovery point:

3. Description. The description of this claim, its boundaries and its situation are as follows:

(a) Course and Location: The general course of this claim is east-west. The claim is located in the SE 1/4, Section 20, Township 38 N, Range 3W, G + SR Principal Meridian, unknown Mining District, County of Mohave & Coconino and State of Arizona.

(b) Description: The boundary of this claim can be readily traced, viz: Beginning at Corner No. 4 of this claim, common with Corner No. 1 of the Kanab # 43 Claim, thence north, 300 feet to End Center; thence north, 300 feet to Corner No. 3; thence east, 1500 feet to Corner No. 2; thence south, 300 feet to End Center; thence south, 300 feet to Corner No. 1; thence west, 1500 feet to Corner No. 4; the place of beginning.

(c) Tie: Corner No. 1 of this claim can be located by proceeding 10,100 feet due east and 1800 feet due north from the SW corner (permanent monument/benchmark) of Section 19, Township 38 N, Range 3W, of the G + SR Principal Meridian, Mohave County, Arizona.

LOCATOR:

ENERGY FUELS EXPLORATION COMPANY

By P. D. Hillard  
Duly Authorized Agent

RECEIVED  
STATE OFFICE  
APR 14 10 32 AM '80  
PHOENIX, ARIZONA

STATE OF Colorado  
CITY OF Denver  
COUNTY OF Denver  
SS.

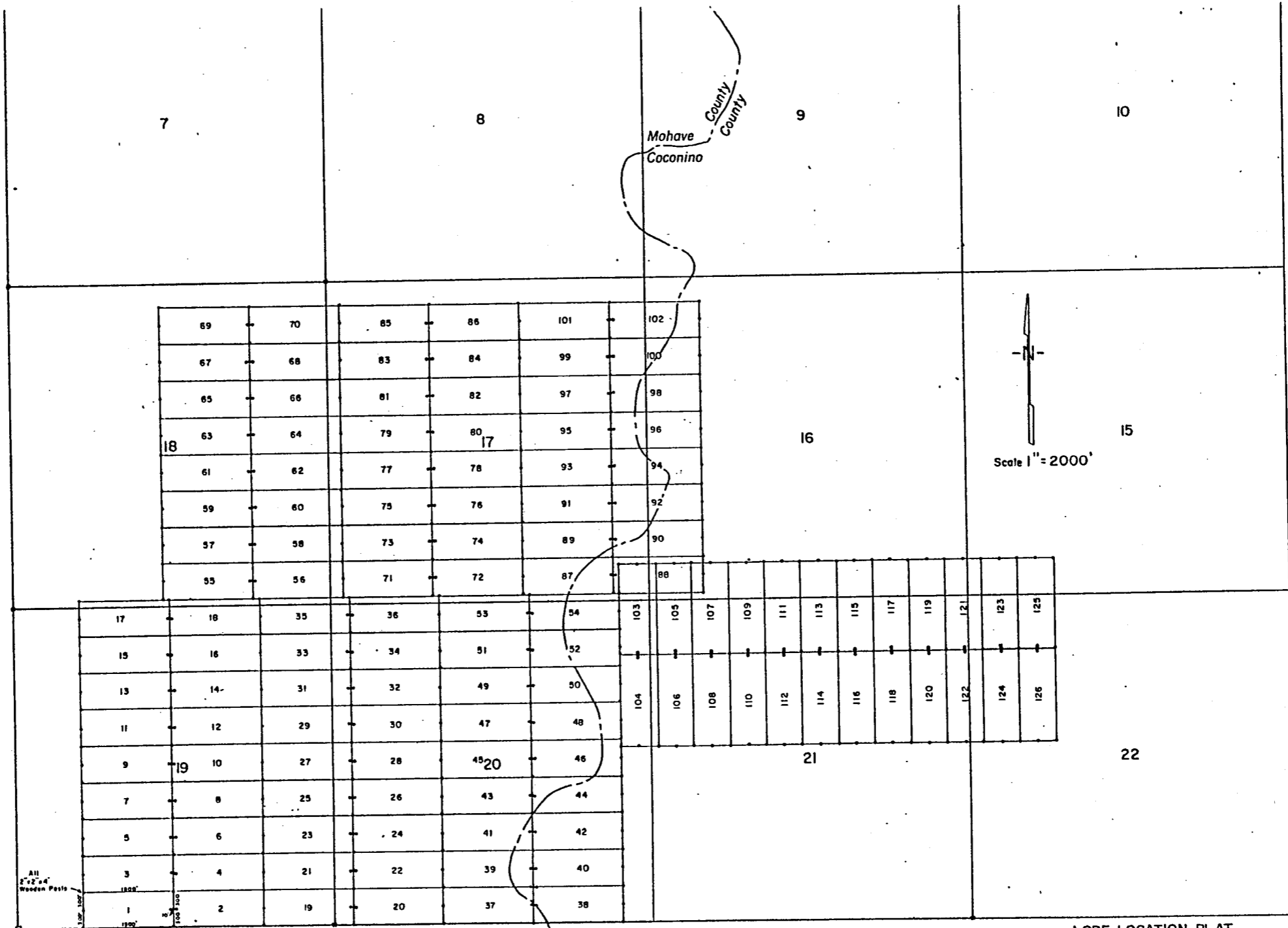
On this 20 day of February, 1980, before me personally appeared P. D. Hillard, duly authorized agent of Energy Fuels Exploration Company, a Colorado corporation, known to me to be the person who executed the within instrument on behalf of the corporation therein named and acknowledged to me that such corporation executed the same.

IN WITNESS WHEREOF, I have hereunto set my hand and official seal.



Virginia J. Varga  
Notary Public

RECEIVED  
 B.L.M. AZ STATE OFFICE  
 APR 14 10 32 AM '80  
 PHOENIX, ARIZONA



T  
38  
N

DOCKET 785 PAGE 454

All  
2"x2"x4"  
Wooden Posts

1200'  
1200'  
2400'

SE Cor KANAB No 1 Claim is 2400' East  
of SW Cor. Sec. 19 - T38N - R3W

R.3W.

LODE LOCATION PLAT  
 KANAB CLAIMS  
 Mohave & Coconino Cos., Arizona  
 Scale 1" = 2000'

809101 31

LODE LOCATION NOTICE AND CERTIFICATE

STATE OF Arizona )
) ss.
COUNTY OF Cochise )

AMC 101340

The undersigned, Dean G. Roberts, in preparing this Amended Lode Location Notice and Certificate is acting for and in behalf of Energy Fuels Exploration Company, a Colorado corporation, whose address is 1515 Arapahoe Street, Denver, Colorado 80202.

1. Name of Claim. The name of the claim amended by this Notice is Kanab 45, which claim was first located on the 7 day of February, 1980, the original location notice being recorded in the Office of the County Recorder of Mohave County, Arizona, on the 27 day of March, 1980 in Book 620, at Page 754. The original claim has been maintained in accordance with state and federal law.

2. Purpose. This Amended Lode Location Notice and Certificate is made for the purpose of appropriating under the Mining Laws all ground within the boundaries as hereinafter defined, and for the purpose of correcting irregularities, errors or defects, if any, which may have existed or may exist in the original location or the record thereof, and/or any prior amendment or amendments thereof, or the record of the same, and is made without waiver, abandonment or release of any rights acquired or held as to the ground within the boundaries hereinafter defined under or by virtue of said original location or any prior amended location.

3. Size. This claim is hereby amended to be 1500 linear feet in length along the vein or lode containing valuable minerals and 300 linear feet in width on each side of the center line of this claim and is located for all surface rights, privileges, minerals and other rights granted by the existing laws and customs. The general course of this claim is from East to West (general direction).

4. Location Monument. The location monument on which this amended notice is posted is located in Section 20, Township 38N, Range 3W, and is situated within the boundaries of this claim at Corner No. 1 which is the SE corner of this claim. The location monument lies on the east end of this claim and is 1500 feet from the opposite end of this claim.

5. Description. The description of this claim, its boundaries and its locality are as follows:

(a) Location: The claim is located in the NE 1/4, NW 1/4, SW 1/4, SE 1/4, Section 20, Township 38N, Range 3W, Gila & Salt River Base Meridian, unknown Mining District, County of Mohave, and State of Arizona.

(b) Description: The boundary of this claim can be readily traced, viz: Beginning at Corner No. 1 of this claim, common with Corner No. 4 of the Kanab 46 Claim, thence north 300 feet to End Center; thence north 300 feet to Corner No. 2; thence west 1500 feet to Corner No. 3; thence south 300 feet to End Center; thence south 300 feet to Corner No. 4; thence east 1500 feet to Corner No. 1; the place of beginning.

(c) Tie: Corner No. 1 of this claim can be located by proceeding 8600 feet due east and 2400 feet due north from the SW corner (permanent monument/benchmark) of Section 19, Township 38N, Range 3W, of the Gila & Salt River Base Meridian, Mohave County, Arizona.

This Amendment is made this 8 day of July, 1981.

ARIZONA STATE OFFICE
BU. LAND MANAGEMENT

ENERGY FUELS EXPLORATION COMPANY AUG 24 1981

BY Dean G. Roberts Duly Authorized Agent 7:45 A.M. PHOENIX, ARIZONA

STATE OF ARIZONA )
) ss.
COUNTY OF COCHISE )


This instrument was acknowledged before me this 13 day of July, 1981, Dean G. Roberts, duly authorized agent of Energy Fuels Exploration Company.

IN WITNESS WHEREOF, I have hereunto set my hand and official seal.

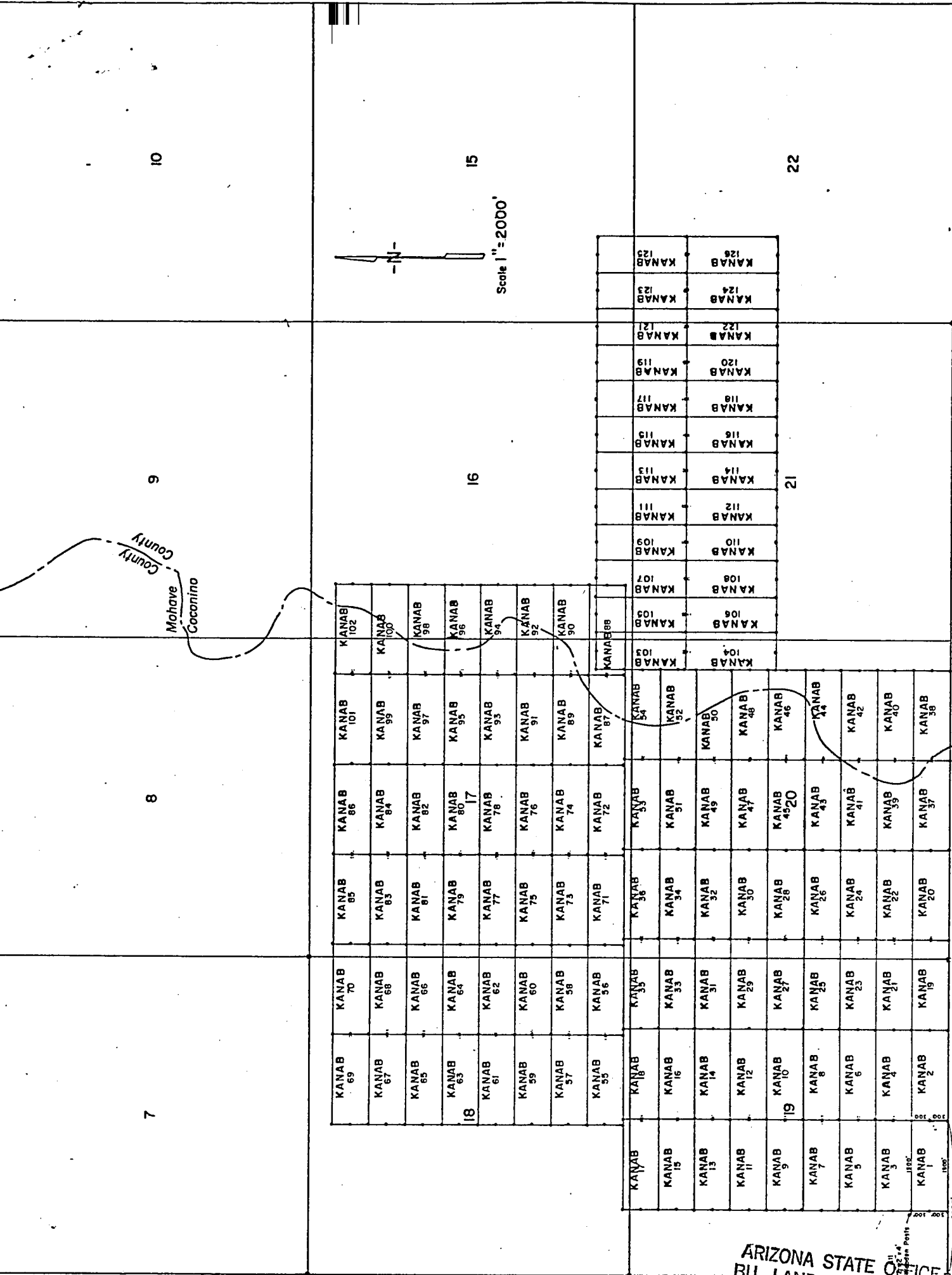
Notary Public

My Commission Expires: My Commission Expires Apr. 9, 1985

BOOK 731 PAGE 334



T. 38 N



LODE LOCATION PLAT  
KANAB CLAIMS  
Mohave & Coconino Cos., Arizona

R.3W.

INDEXED MICROFILMED  
INDEXED MINES PROOFED

FEE NO. 81-25619

RECORDED AT REQUEST OF Energy Fuels Exp. Co.

DATE JUL 23 1981 10 00 AM IN BOOK 731 of OFFICIAL RECORDS

PAGE (S) 334-335 RECORDS OF MOHAVE COUNTY, ARIZONA.

RETURN:

BOOK 731 PAGE 335

AUG 24 1981

7:45 A.M.  
PHOENIX, ARIZONA



by J. Mascarella  
\$ 5.00

SE COR. KANAB No. 1 Claim in 2500' East of SW Cor. Sec. 19 - T38N - R3W

LODE LOCATION NOTICE AND CERTIFICATE

STATE OF Colorado )  
City of Denver ) ss.  
COUNTY OF Denver )

The undersigned, P. D. HILLARD, in preparing this Lode Location Notice and Certificate is acting for and in behalf of Energy Fuels Exploration Company, a Colorado corporation, whose address is 1515 Arapahoe Street, Denver, Colorado 80202 (hereinafter called "Energy Fuels").

1. Claim. The KANAB #45 claim was located by Energy Fuels on this 7 day of FEBRUARY, 1980, for mining purposes and is 1500 linear feet in length along the vein or lode containing valuable minerals and 300 linear feet in width on each side of the center of this lode or vein and for all surface rights, privileges, minerals and other rights granted by the existing laws and customs. The general course of the vein or lode runs 10 feet East (general direction) and 1490 feet in the opposite direction from the discovery point monument on which this notice is posted.

2. Point of Discovery. The point of discovery is located within this claim as follows: Beginning at Corner No. 1 of this claim; then 300 feet along the East endline; thence 10 feet in a direction parallel to the side-lines to a point within the perimeter of this claim which is the discovery point.

3. Description. The description of this claim, its boundaries and its situation are as follows:

(a) Course and Location: The general course of this claim is East-West. The claim is located in the NE 1/4, SW 1/4, SE 1/4, Section 20, Township 38 North, Range 3 West, G & SR Principal Meridian, Unknown Mining District, County of Mohave, and State of Arizona.

(b) Description: The boundary of this claim can be readily traced, viz: Beginning at Corner No. 1 of this claim, common with Corner No. 4 of the Kanab #46 Claim, thence North, 300 feet to End Center; thence North, 300 feet to Corner No. 2; thence West, 1500 feet to Corner No. 3; thence South, 300 feet to End Center; thence South, 300 feet to Corner No. 4; thence East, 1500 feet to Corner No. 1; the place of beginning.

(c) Tie: Corner No. 1 of this claim can be located by proceeding 8600 feet due East and 2400 feet due North from the SW corner (permanent monument) of Section 19, Township 38 North, Range 3 West, of the G & SR Principal Meridian, Mohave County, Arizona.

LOCATOR:

ENERGY FUELS EXPLORATION COMPANY

BY P.D. Hillard  
Duly Authorized Agent

STATE OF Colorado )  
City of Denver ) ss.  
COUNTY OF Denver )

On this 20 day of February, 1980, before me personally appeared P. D. HILLARD, duly authorized agent of Energy Fuels Exploration Company, a Colorado corporation, known to me to be the person who executed the within instrument on behalf of the corporation therein named and acknowledged to me that such corporation executed the same.

IN WITNESS WHEREOF, I have hereunto set my hand and official seal.

**PROOFED**  
**INDEXED MINES**  
Virginia J. Yurga  
Notary Public

MICROFILMED

My Commission Expires: 3-10-82

**80-10858**  
INDEXED Recorded at Request of Energy Fuels Nuclear Inc  
MAR 27 '80 8:22 AM

in book 620 of Official Records, Page 754  
Records of Mohave County, Arizona

BY Joan McCall  
Deputy Recorder Recorder



BOOK **620** PAGE **754**

RECEIVED  
B.L.M. AZ STATE OFFICE  
APR 14 10 32 AM '80  
PHOENIX, ARIZONA

300

AMENDED  
LODE LOCATION NOTICE AND CERTIFICATE

STATE OF Arizona )  
 ) ss.  
COUNTY OF Coconino )

A MC 101341

The undersigned, Dean G. Roberts, in preparing this Amended Lode Location Notice and Certificate is acting for and in behalf of Energy Fuels Exploration Company, a Colorado corporation, whose address is 1515 Arapahoe Street, Denver, Colorado 80202.

1. Name of Claim. The name of the claim amended by this Notice is Kanab 46, which claim was first located on the 7 day of February, 1980, the original location notice being recorded in the Office of the County Recorder of Mohave County, Arizona, on the 27 day of March, 1980 in Book 620, at Page 755. The original claim has been maintained in accordance with state and federal law.

2. Purpose. This Amended Lode Location Notice and Certificate is made for the purpose of appropriating under the Mining Laws all ground within the boundaries as hereinafter defined, and for the purpose of correcting irregularities, errors or defects, if any, which may have existed or may exist in the original location or the record thereof, and/or any prior amendment or amendments thereof, or the record of the same, and is made without waiver, abandonment or release of any rights acquired or held as to the ground within the boundaries hereinafter defined under or by virtue of said original location or any prior amended location.

3. Size. This claim is hereby amended to be 1500 linear feet in length along the vein or lode containing valuable minerals and 300 linear feet in width on each side of the center line of this claim and is located for all surface rights, privileges, minerals and other rights granted by the existing laws and customs. The general course of this claim is from East to West (general direction).

4. Location Monument. The location monument on which this amended notice is posted is located in Section 20, Township 38N, Range 3W, and is situated within the boundaries of this claim at Corner No. 4 which is the SW corner of this claim. The location monument lies on the west end of this claim and is 1500 feet from the opposite end of this claim.

5. Description. The description of this claim, its boundaries and its locality are as follows:

(a) Location: The claim is located in the NE 1/4 & SE 1/4, Section 20, Township 38N, Range 3W, Gila & Salt River Base Meridian, unknown Mining District, County of Coconino & Mohave, and State of Arizona.

(b) Description: The boundary of this claim can be readily traced, viz: Beginning at Corner No. 4 of this claim, common with Corner No. 1 of the Kanab 45 Claim, thence north, 300 feet to End Center; thence north, 300 feet to Corner No. 3; thence east, 1500 feet to Corner No. 2; thence south, 300 feet to End Center; thence south, 300 feet to Corner No. 1; thence west, 1500 feet to Corner No. 4; the place of beginning.

(c) Tie: Corner No. 1 of this claim can be located by proceeding 10,100 feet due east and 2400 feet due north from the SW corner (permanent monument/benchmark) of Section 19, Township 38N, Range 3W, of the Gila & Salt River Base Meridian, Mohave County, Arizona.

This Amendment is made this 8 day of July, 1981.

ARIZONA STATE OFFICE  
LAND MANAGEMENT

ENERGY FUELS EXPLORATION COMPANY  
BY Dean G. Roberts  
Duly Authorized Agent  
AUG 24 1981  
7:45 A.M.  
PHOENIX, ARIZONA

STATE OF ARIZONA )  
 ) ss.  
COUNTY OF COCONINO )

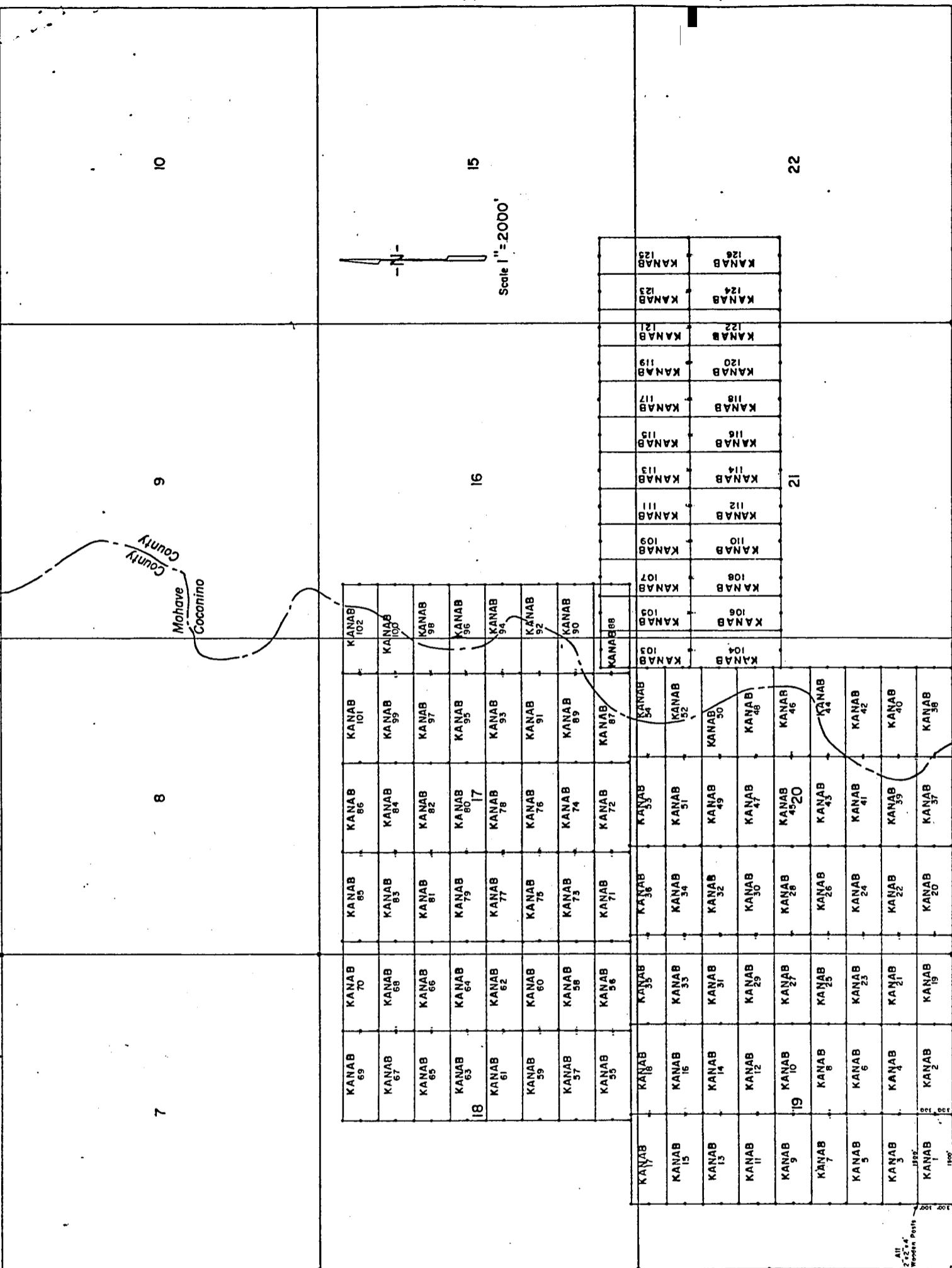
This instrument was acknowledged before me this 13 day of July, 1981, by Dean G. Roberts, duly authorized agent of Energy Fuels Exploration Company.

IN WITNESS WHEREOF, I have hereunto set my hand and official seal.

[Signature]  
Notary Public

My Commission Expires: Apr. 9, 1985

T. 38 N



LODE LOCATION PLAT  
KANAB CLAIMS  
Mohave & Coconino Cos., Arizona

R.3W.

SE COR. KANAB No. 1 Claim. 11-2600' East  
of 3rd Cor. 3rd. 19-138N. R.3W.

INDEXED MINES MICROFILMED

FEE NO. 81-25620 INDEXED


PROOFED

RECORDED AT REQUEST OF Energy Fuels Exp. Co.

DATE JUL 23 1981 10 00 AM IN BOOK 731

7:45 A.M.  
PHOENIX of OFFICIAL

PAGE (S) 336-337 RECORDS OF MOHAVE COUNTY, ARIZONA



JOAN McCALL, RECORDER

RETURN:

BOOK 731 PAGE 337

by J.M. Mancoske


\$ 3.00

STATE OF ARIZONA  
COUNTY OF COCONINO

ss

WITNESS MY HAND AND OFFICIAL

BY *Margaret [Signature]*  
DEPUTY



HEREBY CERTIFY THAT THE WITHIN INSTRUMENT  
FILED FOR RECORD IN COCONINO COUNTY,  
STATE OF ARIZONA.

HELEN I. HUDGENS  
COCONINO COUNTY RECORDER

FEE NO. 11788 300  
DOCKET 841 PAGE 515-516  
DATE: JUL 23 1981 - 8 00  
REQUEST OF: *Emergency Fuel*

ARIZONA STATE OFFICE  
BU. LAND MANAGEMENT

AUG 24 1981

7:45 A.M.  
PHOENIX, ARIZONA



AMENDED  
LODE LOCATION NOTICE AND CERTIFICATE

STATE OF Arizona )  
 ) ss.  
COUNTY OF Coconino )

A MC 101341

The undersigned, Dean G. Roberts, in preparing this Amended Lode Location Notice and Certificate is acting for and in behalf of Energy Fuels Exploration Company, a Colorado corporation, whose address is 1515 Arapahoe Street, Denver, Colorado 80202.

1. Name of Claim. The name of the claim amended by this Notice is Kanab 46, which claim was first located on the 7 day of February, 1980, the original location notice being recorded in the Office of the County Recorder of Coconino County, Arizona, on the 27 day of March, 1980 in Book 785, at Page 455-456. The original claim has been maintained in accordance with state and federal law.

2. Purpose. This Amended Lode Location Notice and Certificate is made for the purpose of appropriating under the Mining Laws all ground within the boundaries as hereinafter defined, and for the purpose of correcting irregularities, errors or defects, if any, which may have existed or may exist in the original location or the record thereof, and/or any prior amendment or amendments thereof, or the record of the same, and is made without waiver, abandonment or release of any rights acquired or held as to the ground within the boundaries hereinafter defined under or by virtue of said original location or any prior amended location.

3. Size. This claim is hereby amended to be 1500 linear feet in length along the vein or lode containing valuable minerals and 300 linear feet in width on each side of the center line of this claim and is located for all surface rights, privileges, minerals and other rights granted by the existing laws and customs. The general course of this claim is from East to West (general direction).

4. Location Monument. The location monument on which this amended notice is posted is located in Section 20, Township 38N, Range 3W, and is situated within the boundaries of this claim at Corner No. 4 which is the SW corner of this claim. The location monument lies on the west end of this claim and is 1500 feet from the opposite end of this claim.

5. Description. The description of this claim, its boundaries and its locality are as follows:

(a) Location: The claim is located in the NE 1/4 & SE 1/4, Section 20, Township 38N, Range 3W, Gila & Salt River Base Meridian, unknown Mining District, County of Coconino & Mohave, and State of Arizona.

(b) Description: The boundary of this claim can be readily traced, viz: Beginning at Corner No. 4 of this claim, common with Corner No. 1 of the Kanab 45 Claim, thence north, 300 feet to End Center; thence north, 300 feet to Corner No. 3; thence east, 1500 feet to Corner No. 2; thence south, 300 feet to End Center; thence south, 300 feet to Corner No. 1; thence west, 1500 feet to Corner No. 4; the place of beginning.

(c) Tie: Corner No. 1 of this claim can be located by proceeding 10,100 feet due east and 2400 feet due north from the SW corner (permanent monument/benchmark) of Section 19, Township 38N, Range 3W, of the Gila & Salt River Base Meridian, Mohave County, Arizona.

This Amendment is made this 8 day of July, 1981.

ARIZONA STATE OFFICE  
LAND MANAGEMENT

ENERGY FUELS EXPLORATION COMPANY

AUG 24 1981

By Dean G. Roberts  
Duly Authorized Agent 7:45 A.M.  
PHOENIX, ARIZONA

STATE OF ARIZONA )  
 ) ss.  
COUNTY OF COCONINO )

This instrument was acknowledged before me this 13 day of July, 1981, by Dean G. Roberts, duly authorized agent of Energy Fuels Exploration Company.

IN WITNESS WHEREOF, I have hereunto set my hand and official seal.

My Commission Expires Apr. 9, 1985

Notary Public

My Commission Expires: \_\_\_\_\_

841-515

7

8

9

10

Mohave  
Coconino  
County  
County

ARIZONA STATE OFFICE  
BU. LAND MANAGEMENT

AUG 24 1981

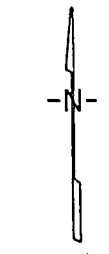
7:45 A.M.

PHOENIX, ARIZONA

KANAB 69	KANAB 70	KANAB 85	KANAB 86	KANAB 101	KANAB 102
KANAB 67	KANAB 68	KANAB 83	KANAB 84	KANAB 99	KANAB 100
KANAB 65	KANAB 66	KANAB 81	KANAB 82	KANAB 97	KANAB 98
KANAB 63	KANAB 64	KANAB 79	KANAB 80	KANAB 95	KANAB 96
KANAB 61	KANAB 62	KANAB 77	KANAB 78	KANAB 93	KANAB 94
KANAB 59	KANAB 60	KANAB 75	KANAB 76	KANAB 91	KANAB 92
KANAB 57	KANAB 58	KANAB 73	KANAB 74	KANAB 89	KANAB 90
KANAB 55	KANAB 56	KANAB 71	KANAB 72	KANAB 87	KANAB 88

16

15



Scale 1" = 2000'

T. 38  
N

KANAB 17	KANAB 18	KANAB 35	KANAB 36	KANAB 35	KANAB 34	KANAB 103	KANAB 105	KANAB 107	KANAB 109	KANAB 111	KANAB 113	KANAB 115	KANAB 117	KANAB 119	KANAB 121	KANAB 123	KANAB 125
KANAB 15	KANAB 16	KANAB 33	KANAB 34	KANAB 31	KANAB 32	KANAB 104	KANAB 106	KANAB 108	KANAB 110	KANAB 112	KANAB 114	KANAB 116	KANAB 118	KANAB 120	KANAB 122	KANAB 124	KANAB 126
KANAB 13	KANAB 14	KANAB 31	KANAB 32	KANAB 29	KANAB 30												
KANAB 11	KANAB 12	KANAB 29	KANAB 30	KANAB 27	KANAB 28												
KANAB 9	KANAB 10	KANAB 27	KANAB 28	KANAB 25	KANAB 26												
KANAB 7	KANAB 8	KANAB 25	KANAB 26	KANAB 23	KANAB 24												
KANAB 5	KANAB 6	KANAB 23	KANAB 24	KANAB 21	KANAB 22												
KANAB 3	KANAB 4	KANAB 21	KANAB 22	KANAB 19	KANAB 20												
KANAB 1	KANAB 2	KANAB 19	KANAB 20	KANAB 17	KANAB 18												

21

22

All  
2" x 4"  
wooden posts

SE Cor. KANAB No. 1 Claim is 2600' East  
of SW Cor. Sec. 19 - T38N - R3W

R. 3W.

841-516

LODE LOCATION PLAT  
KANAB CLAIMS  
Mohave & Coconino Cos., Arizona  
Scale 1" = 2000'

LODE LOCATION NOTICE AND CERTIFICATE

STATE OF Colorado )  
 ) ss.  
COUNTY OF Denver )

The undersigned, P. D. HILLARD, in preparing this Lode Location Notice and Certificate is acting for and in behalf of Energy Fuels Exploration Company, a Colorado corporation, whose address is 1515 Arapahoe Street, Denver, Colorado 80202 (hereinafter called "Energy Fuels").

1. Claim. The KANAB # 46 claim was located by Energy Fuels on this 7 day of February, 1980, for mining purposes and is 1500 linear feet in length along the vein or lode containing valuable minerals and 300 linear feet in width on each side of the center of this lode or vein and for all surface rights, privileges, minerals and other rights granted by the existing laws and customs. The general course of the vein or lode runs 10 feet West (general direction) and 1490 feet in the opposite direction from the discovery point monument on which this notice is posted.

2. Point of Discovery. The point of discovery is located within this claim as follows: Beginning at Corner No. 4 of this claim; then 300 feet along the West endline; thence 10 feet in a direction parallel to the side-lines to a point within the perimeter of this claim which is the discovery point.

3. Description. The description of this claim, its boundaries and its situation are as follows:

(a) Course and Location: The general course of this claim is East-West. The claim is located in the NE 1/4, SE 1/4, Section 20, Township 38 North, Range 3 West, G & SR Principal Meridian, Unknown Mining District, County of Mohave & Coconino, and State of Arizona.

(b) Description: The boundary of this claim can be readily traced, viz: Beginning at Corner No. 4 of this claim, common with Corner No. 1 of the KANAB # 45 Claim, thence North, 300 feet to End Center; thence North, 300 feet to Corner No. 3; thence East, 1500 feet to Corner No. 2; thence South, 300 feet to End Center; thence South, 300 feet to Corner No. 1; thence West, 1500 feet to Corner No. 4; the place of beginning.

(c) Tie: Corner No. 1 of this claim can be located by proceeding 10,100 feet due East and 2400 feet due North from the SW corner (permanent monument) of Section 19, Township 38 North, Range 3 West, of the G & SR Principal Meridian, Mohave County, Arizona.

LOCATOR:

ENERGY FUELS EXPLORATION COMPANY

By P.D. Hillard  
Duly Authorized Agent

STATE OF Colorado )  
 ) ss.  
COUNTY OF Denver )

On this 20 day of February, 1980, before me personally appeared P. D. HILLARD, duly authorized agent of Energy Fuels Exploration Company, a Colorado corporation, known to me to be the person who executed the within instrument on behalf of the corporation therein named and acknowledged to me that such corporation executed the same.

IN WITNESS WHEREOF, I have hereunto set my hand and official seal.

Virginia Q. Jarga  
Notary Public  
PROOFED INDEXED MINES INDEXED 80-10859 MICROFILMED

My Commission Expires: 3-10-82

Recorded at Request of Energy Fuels Nuclear Inc  
MAR 27 '80 - 8:00 AM


in book 620 of Official Records, Page 755

Records of Mohave County, Arizona

Joan McCall

By Joan McCall  
Deputy Recorder Recorder

BOOK 620 PAGE 755




300

RECEIVED  
9.11 AM AZ STATE OFFICE  
APR 14 10 32 AM '80  
PHOENIX, ARIZONA

WITNESS MY HAND AND OFFICIAL SEAL

BY P. D. Hillard  
DEPUTY



WE HEREBY CERTIFY THAT THE WITHIN INSTRUMENT  
WAS FILED FOR RECORD IN COCONINO COUNTY,  
STATE OF ARIZONA.

HELEN I. HUDGENS  
COCONINO COUNTY RECORDER

04393

3.00

DOCKET 785 PAGE 455-456

DATE: MAR 27 1980 -4 20  
Energy Fuels Exploration Co.  
REQUEST OF:

LODE LOCATION NOTICE AND CERTIFICATE

STATE OF COLORADO  
CITY OF DENVER  
COUNTY OF DENVER

) ss.

The undersigned, P. D. HILLARD, in preparing this Lode Location Notice and Certificate is acting for and in behalf of Energy Fuels Exploration Company, a Colorado corporation, whose address is 1515 Arapahoe Street, Denver, Colorado 80202 (hereinafter called "Energy Fuels").

1. Claim. The KANAB # 46 claim was located by Energy Fuels on this 7 day of February, 1980, for mining purposes and is 1500 linear feet in length along the vein or lode containing valuable minerals and 300 linear feet in width on each side of the center of this lode or vein and for all surface rights, privileges, minerals and other rights granted by the existing laws and customs. The general course of the vein or lode runs 10 feet West (general direction) and 1490 feet in the opposite direction from the discovery point monument on which this notice is posted.

2. Point of Discovery. The point of discovery is located within this claim as follows: Beginning at Corner No. 4 of this claim; then 300 feet along the West endline; thence 10 feet in a direction parallel to the side-lines to a point within the perimeter of this claim which is the discovery point.

3. Description. The description of this claim, its boundaries and its situation are as follows:

(a) Course and Location: The general course of this claim is east-west. The claim is located in the NE 1/4, SE 1/4, Section 20, Township 38 N, Range 3 W, G+SR Principal Meridian, unknown Mining District, County of Mohave & Coconino, and State of Arizona.

(b) Description: The boundary of this claim can be readily traced, viz: Beginning at Corner No. 4 of this claim, common with Corner No. 1 of the Kanab # 45 Claim, thence North, 300 feet to End Center; thence North, 300 feet to Corner No. 3; thence east, 1500 feet to Corner No. 2; thence South, 300 feet to End Center; thence South, 300 feet to Corner No. 1; thence West, 1500 feet to Corner No. 4; the place of beginning.

(c) Tie: Corner No. 1 of this claim can be located by proceeding 10,100 feet due east and 2400 feet due North from the SW corner (permanent monument/benchmark) of Section 19, Township 38 N, Range 3 W, of the G+SR Principal Meridian, Mohave County, Arizona.

LOCATOR:

ENERGY FUELS EXPLORATION COMPANY

By P. D. Hillard  
Duly Authorized Agent

RECEIVED  
AZ STATE OFFICE  
10 32 AM '80  
PHOENIX, ARIZONA  
STATE OF Colorado  
CITY OF Denver  
COUNTY OF Denver

) ss.

On this 20 day of February, 1980, before me personally appeared P. D. Hillard, duly authorized agent of Energy Fuels Exploration Company, a Colorado corporation, known to me to be the person who executed the within instrument on behalf of the corporation therein named and acknowledged to me that such corporation executed the same.

IN WITNESS WHEREOF, I have hereunto set my hand and official seal.



Sergius A. Sargo  
Notary Public

RECEIVED  
B.L.M. AZ STATE OFFICE  
APR 14 10 32 AM '80  
PHOENIX, ARIZONA

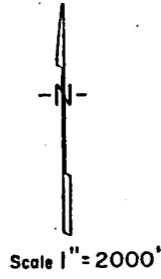
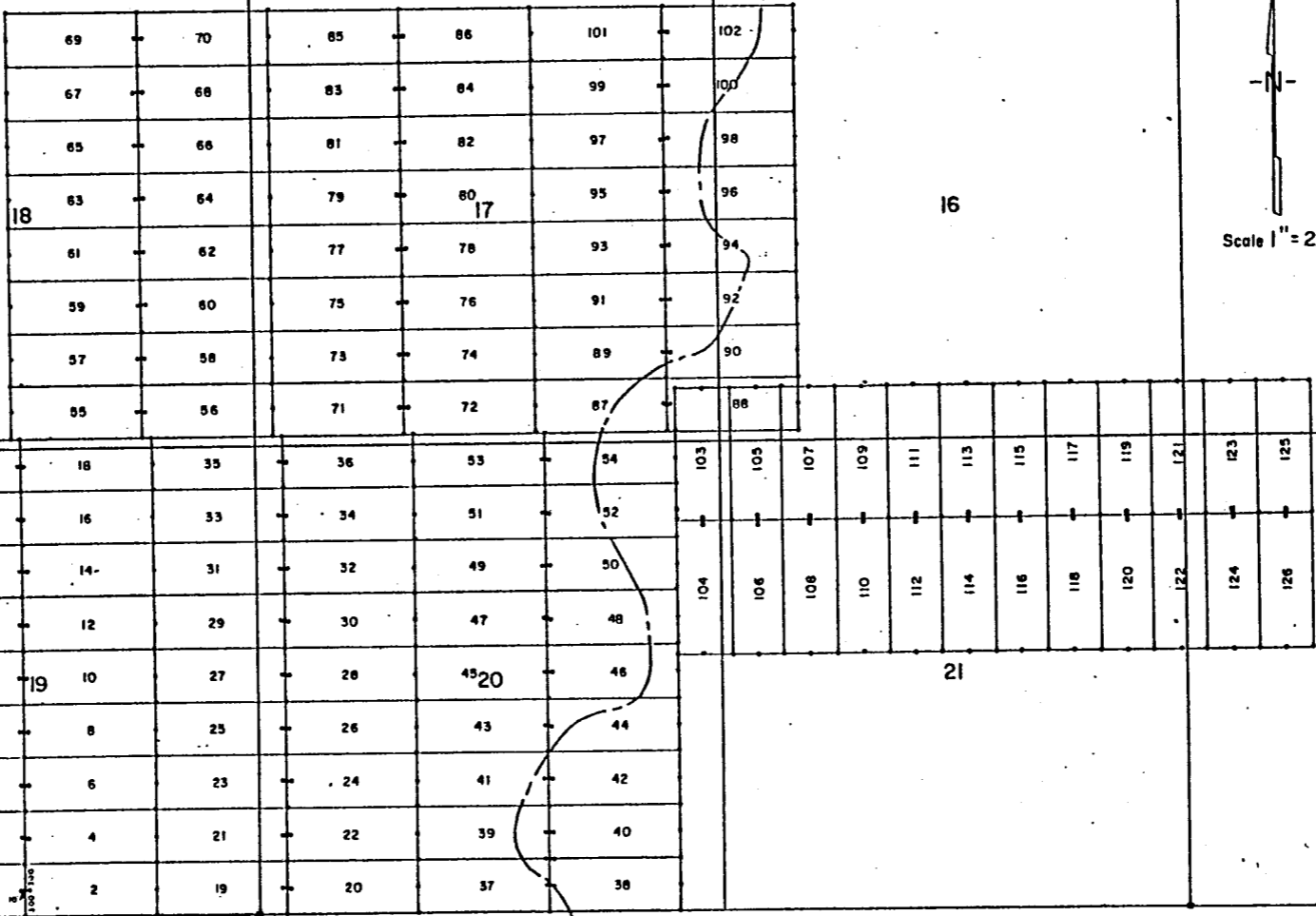
7

8

9

10

Mohave  
Coconino  
County  
County



T  
38  
N

DOCKET 785 PAGE 456

All  
2"x2"x4"  
Wooden Posts

2800'  
1200'  
1200'

SE Cor. HANAB No 1 Claim is 2800' East  
of SW Cor. Sec. 19 - T38N - R3W

R.3W.

APR 10 1980

LODE LOCATION PLAT  
KANAB CLAIMS  
Mohave & Coconino Cos, Arizona  
Scale 1" = 2000'

AMENDED  
LODE LOCATION NOTICE AND CERTIFICATE

STATE OF Arizona )  
 ) ss.  
COUNTY OF Coconino )

AMC 101342

The undersigned, Dean G. Roberts, in preparing this Amended Lode Location Notice and Certificate is acting for and in behalf of Energy Fuels Exploration Company, a Colorado corporation, whose address is 1515 Arapahoe Street, Denver, Colorado 80202.

1. Name of Claim. The name of the claim amended by this Notice is Kanab 47, which claim was first located on the 7 day of February, 1980, the original location notice being recorded in the Office of the County Recorder of Mohave County, Arizona, on the 27 day of March, 1980 in Book 620, at Page 756. The original claim has been maintained in accordance with state and federal law.

2. Purpose. This Amended Lode Location Notice and Certificate is made for the purpose of appropriating under the Mining Laws all ground within the boundaries as hereinafter defined, and for the purpose of correcting irregularities, errors or defects, if any, which may have existed or may exist in the original location or the record thereof, and/or any prior amendment or amendments thereof, or the record of the same, and is made without waiver, abandonment or release of any rights acquired or held as to the ground within the boundaries hereinafter defined under or by virtue of said original location or any prior amended location.

3. Size. This claim is hereby amended to be 1500 linear feet in length along the vein or lode containing valuable minerals and 300 linear feet in width on each side of the center line of this claim and is located for all surface rights, privileges, minerals and other rights granted by the existing laws and customs. The general course of this claim is from East to West (general direction).

4. Location Monument. The location monument on which this amended notice is posted is located in Section 20, Township 38N, Range 3W, and is situated within the boundaries of this claim at Corner No. 1 which is the SE corner of this claim. The location monument lies on the east end of this claim and is 1500 feet from the opposite end of this claim.

5. Description. The description of this claim, its boundaries and its locality are as follows:

(a) Location: The claim is located in the NE 1/4 & NW 1/4, Section 20, Township 38N, Range 3W, Gila & Salt River Base Meridian, unknown Mining District, County of Mohave, and State of Arizona.

(b) Description: The boundary of this claim can be readily traced, viz: Beginning at Corner No. 1 of this claim, common with Corner No. 4 of the Kanab 48 Claim, thence north, 300 feet to End Center; thence north, 300 feet to Corner No. 2; thence west, 1500 feet to Corner No. 3; thence south, 300 feet to End Center; thence south, 300 feet to Corner No. 4; thence east, 1500 feet to Corner No. 1; the place of beginning.

(c) Tie: Corner No. 1 of this claim can be located by proceeding 8600 feet due east and 3000 feet due north from the SW corner (permanent monument/benchmark) of Section 19, Township 38N, Range 3W, of the Gila & Salt River Base Meridian, Mohave County, Arizona.

This Amendment is made this 8 day of July, 1981. ARIZONA STATE OFFICE  
BU. LAND MANAGEMENT

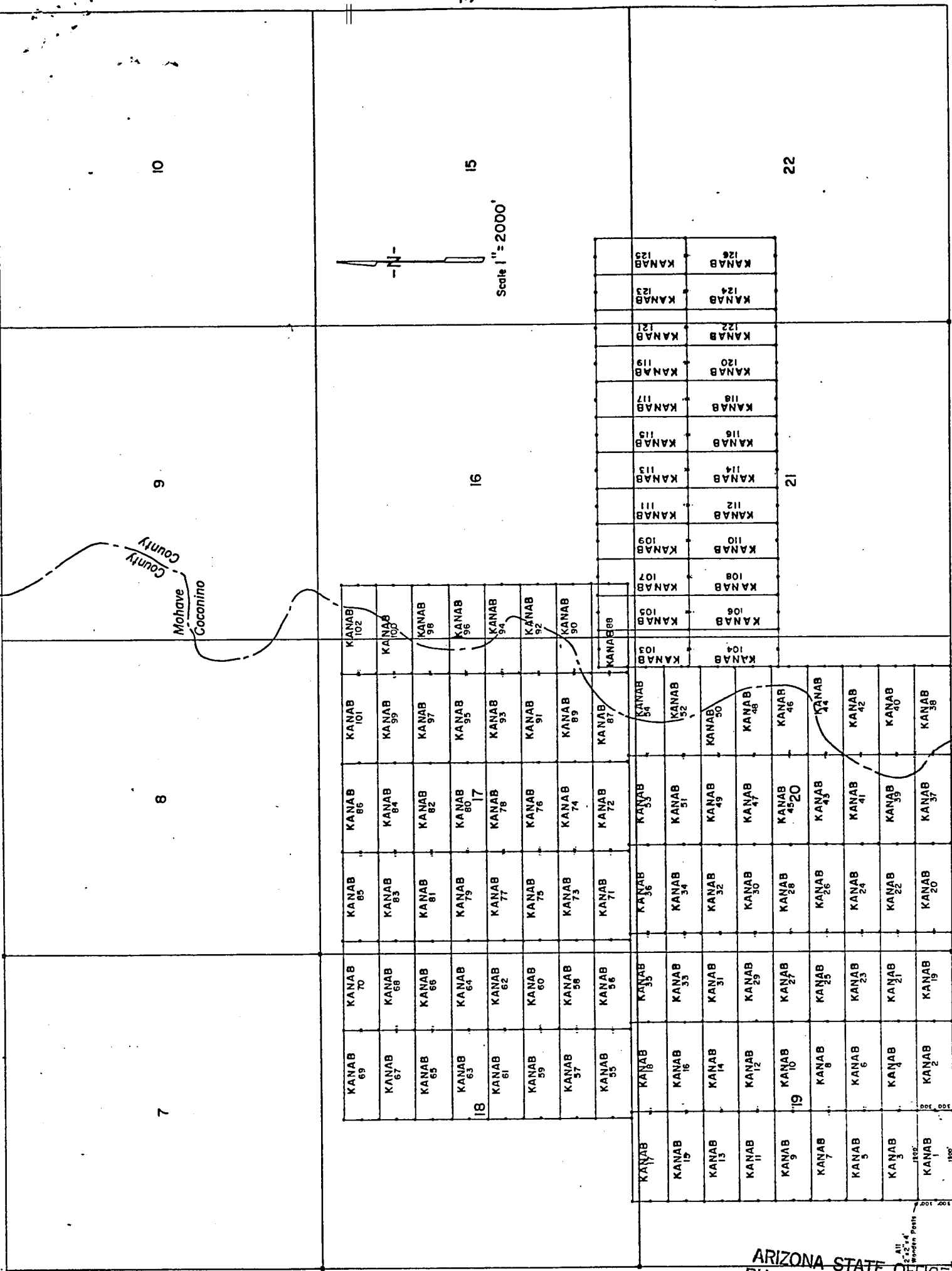
ENERGY FUELS EXPLORATION COMPANY  
By Dean G. Roberts AUG 24 1981  
Duly Authorized Agent 7:45 A.M.  
PHOENIX, ARIZONA

STATE OF ARIZONA )  
 ) ss.  
COUNTY OF COCONINO )

This instrument was acknowledged before me this 13 day of July, 1981, Dean G. Roberts, duly authorized agent of Energy Fuels Exploration Company.

IN WITNESS WHEREOF, I have hereunto set my hand and official seal.  
[Signature]  
Notary Public

R.3W.



2600  
1000  
100  
10  
1  
SE Cor. KANAB No. 1 Claim is 2600' East  
of SW Cor. Sec. 19 - T38N R3W.

ARIZONA STATE OFFICE  
BU. LAND MANAGEMENT

AUG 24 1981

7:45 A.M.  
PHOENIX ARIZONA



JOAN McCALL, RECORDER

by J.M. Mascarella  
\$ 3.00

BOOK 731 PAGE 339

INDEXED MINES MICROFILMED  
FEE NO. 81-25621 INDEXED PROOFED

RECORDED AT REQUEST OF Energy Fuels Exp. Co.  
DATE JUL 23 1981 10:00 AM IN BOOK 731 of OFFICIAL RECORDS

PAGE (S) 338-339 RECORDS OF MOHAVE COUNTY, ARIZONA

RETURN:

LODE LOCATION NOTICE AND CERTIFICATE

STATE OF Colorado )  
City of Denver ) ss.  
COUNTY OF Denver )

The undersigned, P. D. HILLARD, in preparing this Lode Location Notice and Certificate is acting for and in behalf of Energy Fuels Exploration Company, a Colorado corporation, whose address is 1515 Arapahoe Street, Denver, Colorado 80202 (hereinafter called "Energy Fuels").

1. Claim. The KANAB #47 claim was located by Energy Fuels on this 7 day of February, 1980, for mining purposes and is 1500 linear feet in length along the vein or lode containing valuable minerals and 300 linear feet in width on each side of the center of this lode or vein and for all surface rights, privileges, minerals and other rights granted by the existing laws and customs. The general course of the vein or lode runs 10 feet East (general direction) and 1490 feet in the opposite direction from the discovery point monument on which this notice is posted.

2. Point of Discovery. The point of discovery is located within this claim as follows: Beginning at Corner No. 1 of this claim; then 300 feet along the East endline; thence 10 feet in a direction parallel to the side-lines to a point within the perimeter of this claim which is the discovery point.

3. Description. The description of this claim, its boundaries and its situation are as follows:

(a) Course and Location: The general course of this claim is East-West. The claim is located in the NE 1/4, NW 1/4, Section 20, Township 38 North, Range 3 West, G&SR Principal Meridian, Unknown Mining District, County of Mohave, and State of Arizona.

(b) Description: The boundary of this claim can be readily traced, viz: Beginning at Corner No. 1 of this claim, common with Corner No. 4 of the KANAB #48 Claim, thence North, 300 feet to End Center; thence North, 300 feet to Corner No. 2; thence West, 1500 feet to Corner No. 3; thence South, 300 feet to End Center; thence South, 300 feet to Corner No. 4; thence East, 1500 feet to Corner No. 1; the place of beginning.

(c) Tie: Corner No. 1 of this claim can be located by proceeding 8600 feet due East and 3000 feet due North from the SW corner (permanent monument) of Section 19, Township 38 North, Range 3 West, of the G&SR Principal Meridian, Mohave County, Arizona.

LOCATOR:  
ENERGY FUELS EXPLORATION COMPANY  
By P.D. Hillard  
Duly Authorized Agent

STATE OF Colorado )  
City of Denver ) ss.  
COUNTY OF Denver )

On this 20 day of February, 1980, before me personally appeared P. D. HILLARD, duly authorized agent of Energy Fuels Exploration Company, a Colorado corporation, known to me to be the person who executed the within instrument on behalf of the corporation therein named and acknowledged to me that such corporation executed the same.


IN WITNESS WHEREOF, I have hereunto set my hand and official seal.

PROOFED J. Eugene G. Varga MICROFILMED  
INDEXED MINES  
INDEXED 80-10860  
Notary Public

My Commission Expires: 3-7-82

Recorded at Request of Energy Fuels Nuclear  
MAR 27 '80 - 8 00 AM  
in book 620 of Official Records, Page 756  
Records of Mohave County, Arizona  
Joan McCall  
Recorder  
300

RECEIVED  
B.L.M. AZ STATE OFFICE  
APR 14 10 42 AM '80  
PHOENIX, ARIZONA



BOOK 620 PAGE 756

By Selassie Tame  
Deputy Recorder



AMENDED  
LODE LOCATION NOTICE AND CERTIFICATE

STATE OF Arizona )  
 ) ss.  
COUNTY OF Coconino )

AMC 101343

The undersigned, Dean G. Roberts, in preparing this Amended Lode Location Notice and Certificate is acting for and in behalf of Energy Fuels Exploration Company, a Colorado corporation, whose address is 1515 Arapahoe Street, Denver, Colorado 80202.

1. Name of Claim. The name of the claim amended by this Notice is Kanab 48, which claim was first located on the 7 day of February, 19 80, the original location notice being recorded in the Office of the County Recorder of Mohave County, Arizona, on the 27 day of March, 19 80 in Book 620, at Page 757. The original claim has been maintained in accordance with state and federal law.

2. Purpose. This Amended Lode Location Notice and Certificate is made for the purpose of appropriating under the Mining Laws all ground within the boundaries as hereinafter defined, and for the purpose of correcting irregularities, errors or defects, if any, which may have existed or may exist in the original location or the record thereof, and/or any prior amendment or amendments thereof, or the record of the same, and is made without waiver, abandonment or release of any rights acquired or held as to the ground within the boundaries hereinafter defined under or by virtue of said original location or any prior amended location.

3. Size. This claim is hereby amended to be 1500 linear feet in length along the vein or lode containing valuable minerals and 300 linear feet in width on each side of the center line of this claim and is located for all surface rights, privileges, minerals and other rights granted by the existing laws and customs. The general course of this claim is from East to West (general direction).

4. Location Monument. The location monument on which this amended notice is posted is located in Section 20, Township 38N, Range 3W, and is situated within the boundaries of this claim at Corner No. 4 which is the SW corner of this claim. The location monument lies on the west end of this claim and is 1500 feet from the opposite end of this claim.

5. Description. The description of this claim, its boundaries and its locality are as follows:

(a) Location: The claim is located in the NE 1/4, Section 20, Township 38N, Range 3W, Gila & Salt River Base Meridian, unknown Mining District, County of Coconino & Mohave, and State of Arizona.

(b) Description: The boundary of this claim can be readily traced, viz: Beginning at Corner No. 4 of this claim, common with Corner No. 1 of the Kanab 47 Claim, thence north, 300 feet to End Center; thence north, 300 feet to Corner No. 3; thence east, 1500 feet to Corner No. 2; thence south, 300 feet to End Center; thence south, 300 feet to Corner No. 1; thence west, 1500 feet to Corner No. 4; the place of beginning.

(c) Tie: Corner No. 1 of this claim can be located by proceeding 10,100 feet due east and 3000 feet due north from the SW corner (permanent monument/benchmark) of Section 19, Township 38N, Range 3W, of the Gila & Salt River Base Meridian, Mohave County, Arizona.

This Amendment is made this 8 day of July, 19 81.

ENERGY FUELS EXPLORATION COMPANY

By Dean G. Roberts  
Duly Authorized Agent

ARIZONA STATE OFFICE  
BU. LAND MANAGEMENT

AUG 24 1981

7:45 A.M.  
PHOENIX, ARIZONA


STATE OF ARIZONA )  
 ) ss.  
COUNTY OF Coconino )

This instrument was acknowledged before me this 13 day of July, 19 81, Dean G. Roberts, duly authorized agent of Energy Fuels Exploration Company.

IN WITNESS WHEREOF, I have hereunto set my hand and official seal.

Notary Public

My Commission Expires Apr. 9, 1985



T. 38 N

LODE LOCATION PLAT  
KANAB CLAIMS  
Mohave & Coconino Cos., Arizona

10

15

22


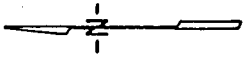
9

16

21

Mohave  
Coconino  
County

Scale 1" = 2000'



R. 3 W.

57 SW COR. SEC. 19 - T38N - R3W

ARIZONA STATE OFFICE  
BU. LAND MANAGEMENT

INDEXED MINES

MICROFILMED

81-25622 INDEXED PROOFED

FEE NO. \_\_\_\_\_

RECORDED AT REQUEST OF Energy Fuels Exp. Co.

AUG 24 1981

DATE JUL 23 1981 10:00 AM IN BOOK 731 of OFFICIAL \_\_\_\_\_

7:45 A.M.  
PHOENIX, ARIZONA

PAGE (S) 340-341 RECORDS OF MOHAVE COUNTY, ARIZONA

RETURN: \_\_\_\_\_

JOAN McCALL, RECORDER

BOOK 731 PAGE 341

by J. M. Mascarello  
\$ 3.00



STATE OF ARIZONA  
COUNTY OF COCONINO

SS

WITNESS MY HAND AND OFFICIAL

BY Blanche Bertram

DEPUTY



HEREBY CERTIFY THAT THE WITHIN INSTRUMENT  
FILED FOR RECORD IN COCONINO COUNTY,  
STATE OF ARIZONA.

HELEN I. HUDGENS  
COCONINO COUNTY RECORDER

FEE NO. 11789 3.00  
DOCKET 841 PAGE 517-518  
DATE: JUL 23 1981 - 8 00  
REQUEST OF: Energy Fuels

ARIZONA STATE OFFICE  
BU. LAND MANAGEMENT

AUG 24 1981

7:45 A.M.  
PHOENIX, ARIZONA

AMENDED  
LODE LOCATION NOTICE AND CERTIFICATE

STATE OF Arizona )  
 ) ss.  
COUNTY OF Coconino )

AMC 101343

The undersigned, Dean G. Roberts, in preparing this Amended Lode Location Notice and Certificate is acting for and in behalf of Energy Fuels Exploration Company, a Colorado corporation, whose address is 1515 Arapahoe Street, Denver, Colorado 80202.

1. Name of Claim. The name of the claim amended by this Notice is Kanab 48; which claim was first located on the 7 day of February, 19 80, the original location notice being recorded in the Office of the County Recorder of Coconino County, Arizona, on the 27 day of March, 19 80 in Book 785, at Page 457-458. The original claim has been maintained in accordance with state and federal law.

2. Purpose. This Amended Lode Location Notice and Certificate is made for the purpose of appropriating under the Mining Laws all ground within the boundaries as hereinafter defined, and for the purpose of correcting irregularities, errors or defects, if any, which may have existed or may exist in the original location or the record thereof, and/or any prior amendment or amendments thereof, or the record of the same, and is made without waiver, abandonment or release of any rights acquired or held as to the ground within the boundaries hereinafter defined under or by virtue of said original location or any prior amended location.

3. Size. This claim is hereby amended to be 1500 linear feet in length along the vein or lode containing valuable minerals and 300 linear feet in width on each side of the center line of this claim and is located for all surface rights, privileges, minerals and other rights granted by the existing laws and customs. The general course of this claim is from East to West (general direction).

4. Location Monument. The location monument on which this amended notice is posted is located in Section 20, Township 38N, Range 3W, and is situated within the boundaries of this claim at Corner No. 4 which is the SW corner of this claim. The location monument lies on the west end of this claim and is 1500 feet from the opposite end of this claim.

5. Description. The description of this claim, its boundaries and its locality are as follows:

(a) Location: The claim is located in the NE 1/4, Section 20, Township 38N, Range 3W, Gila & Salt River Base Meridian, unknown Mining District, County of Coconino & Mohave, and State of Arizona.

(b) Description: The boundary of this claim can be readily traced, viz: Beginning at Corner No. 4 of this claim, common with Corner No. 1 of the Kanab 47 Claim, thence north, 300 feet to End Center; thence north, 300 feet to Corner No. 3; thence east, 1500 feet to Corner No. 2; thence south, 300 feet to End Center; thence south, 300 feet to Corner No. 1; thence west, 1500 feet to Corner No. 4; the place of beginning.

(c) Tie: Corner No. 1 of this claim can be located by proceeding 10,100 feet due east and 3000 feet due north from the SW corner (permanent monument/benchmark) of Section 19, Township 38N, Range 3W, of the Gila & Salt River Base Meridian, Mohave County, Arizona.

This Amendment is made this 8 day of July, 1981.

ARIZONA STATE OFFICE  
BU. LAND MANAGEMENT

ENERGY FUELS EXPLORATION COMPANY

By Dean G. Roberts  
Duly Authorized Agent

AUG 24 1981

7:45 A.M.  
PHOENIX, ARIZONA

STATE OF ARIZONA )  
 ) ss.  
COUNTY OF COCONINO )

This instrument was acknowledged before me this 13 day of July, 1981, by Dean G. Roberts, duly authorized agent of Energy Fuels Exploration Company.

IN WITNESS WHEREOF, I have hereunto set my hand and official seal.

My Commission Expires Apr. 9, 1985

Notary Public

My Commission Expires: \_\_\_\_\_

841-517

7

8

9

10

Mohave  
Coconino  
County  
County

ARIZONA STATE OFFICE  
BU. LAND MANAGEMENT

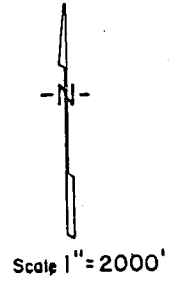
AUG 24 1981

7:45 A.M.

PHOENIX, ARIZONA

T. 38  
N

KANAB 69	KANAB 70	KANAB 85	KANAB 86	KANAB 101	KANAB 102
KANAB 67	KANAB 68	KANAB 83	KANAB 84	KANAB 99	KANAB 100
KANAB 65	KANAB 66	KANAB 81	KANAB 82	KANAB 97	KANAB 98
KANAB 63	KANAB 64	KANAB 79	KANAB 80	KANAB 95	KANAB 96
KANAB 61	KANAB 62	KANAB 77	KANAB 78	KANAB 93	KANAB 94
KANAB 59	KANAB 60	KANAB 75	KANAB 76	KANAB 91	KANAB 92
KANAB 57	KANAB 58	KANAB 73	KANAB 74	KANAB 89	KANAB 90
KANAB 55	KANAB 56	KANAB 71	KANAB 72	KANAB 87	KANAB 88



KANAB 17	KANAB 18	KANAB 35	KANAB 36	KANAB 53	KANAB 54	KANAB 103	KANAB 105	KANAB 107	KANAB 109	KANAB 111	KANAB 113	KANAB 115	KANAB 117	KANAB 119	KANAB 121	KANAB 123	KANAB 125
KANAB 15	KANAB 16	KANAB 33	KANAB 34	KANAB 51	KANAB 52	KANAB 104	KANAB 106	KANAB 108	KANAB 110	KANAB 112	KANAB 114	KANAB 116	KANAB 118	KANAB 120	KANAB 122	KANAB 124	KANAB 126
KANAB 13	KANAB 14	KANAB 31	KANAB 32	KANAB 49	KANAB 50												
KANAB 11	KANAB 12	KANAB 29	KANAB 30	KANAB 47	KANAB 48												
KANAB 9	KANAB 10	KANAB 27	KANAB 28	KANAB 45	KANAB 46												
KANAB 7	KANAB 8	KANAB 25	KANAB 26	KANAB 43	KANAB 44												
KANAB 5	KANAB 6	KANAB 23	KANAB 24	KANAB 41	KANAB 42												
KANAB 3	KANAB 4	KANAB 21	KANAB 22	KANAB 39	KANAB 40												
KANAB 1	KANAB 2	KANAB 19	KANAB 20	KANAB 37	KANAB 38												

SE Cor KANAB No 1 Claim is 2600' East of SW Cor Sec 19 - T38N - R3W

R.3W.

841-518

LODE LOCATION PLAT  
KANAB CLAIMS  
Mohave & Coconino Cos., Arizona  
Scale 1" = 2000'

LODE LOCATION NOTICE AND CERTIFICATE

STATE OF Colorado )  
City of Denver ) ss.  
COUNTY OF Denver )

The undersigned, P. D. HILLARD, in preparing this Lode Location Notice and Certificate is acting for and in behalf of Energy Fuels Exploration Company, a Colorado corporation, whose address is 1515 Arapahoe Street, Denver, Colorado 80202 (hereinafter called "Energy Fuels").

1. Claim. The KANAB #48 claim was located by Energy Fuels on this 7 day of February, 1980, for mining purposes and is 1500 linear feet in length along the vein or lode containing valuable minerals and 300 linear feet in width on each side of the center of this lode or vein and for all surface rights, privileges, minerals and other rights granted by the existing laws and customs. The general course of the vein or lode runs 10 feet West (general direction) and 1490 feet in the opposite direction from the discovery point monument on which this notice is posted.

2. Point of Discovery. The point of discovery is located within this claim as follows: Beginning at Corner No. 4 of this claim; then 300 feet along the West endline; thence 10 feet in a direction parallel to the side-lines to a point within the perimeter of this claim which is the discovery point.

3. Description. The description of this claim, its boundaries and its situation are as follows:

(a) Course and Location: The general course of this claim is East-West. The claim is located in the NE 1/4, Section 20, Township 38 North, Range 3 West, G & SR Principal Meridian, Unknown Mining District, County of Mohave & Coconino, and State of Arizona.

(b) Description: The boundary of this claim can be readily traced, viz: Beginning at Corner No. 4 of this claim, common with Corner No. 1 of the KANAB #47 Claim, thence North, 300 feet to End Center; thence North, 300 feet to Corner No. 3; thence East, 1500 feet to Corner No. 2; thence South, 300 feet to End Center; thence South, 300 feet to Corner No. 1; thence West, 1500 feet to Corner No. 4; the place of beginning.

(c) Tie: Corner No. 1 of this claim can be located by proceeding 10,100 feet due East and 3000 feet due North from the SW corner (permanent monument) of Section 19, Township 38 North, Range 3 West, of the G & SR Principal Meridian, Mohave County, Arizona.

LOCATOR:

ENERGY FUELS EXPLORATION COMPANY

By P.D. Hillard  
Duly Authorized Agent

STATE OF Colorado )  
City of Denver ) ss.  
COUNTY OF Denver )

On this 20 day of February, 1980, before me personally appeared P. D. HILLARD, duly authorized agent of Energy Fuels Exploration Company, a Colorado corporation, known to me to be the person who executed the within instrument on behalf of the corporation therein named and acknowledged to me that such corporation executed the same.

IN WITNESS WHEREOF, I have hereunto set my hand and official seal.

PROOFED Virginia A. Dargatzis  
Notary Public

INDEXED MINES

MICROFILMED

My Commission Expires: 3-10-82

INDEXED 80-10861

Recorded at Request of Energy Fuels Nuclear Inc.

MAR 27 '80 - 8:00 AM

in book 620 of Official Records, Page 757

Records of Mohave County, Arizona

Joan McCall

By Colleen C. ...  
Deputy Recorder

Recorder




RECEIVED  
B.L.M. AZ STATE OFFICE  
APR 14 10 32 AM '80  
PHOENIX, ARIZONA

BOOK 620 PAGE 757

300

STATE OF ARIZONA }  
COUNTY OF COCONINO } ss  
WITNESS MY HAND AND OFFICIAL



HEREBY CERTIFY THAT THE WITHIN INSTRUMENT  
WAS FILED FOR RECORD IN COCONINO COUNTY,  
STATE OF ARIZONA.  
HELEN I. HUGGINS  
COCONINO COUNTY RECORDER

04394 3.00  
DOCKET 785 PAGE 457-458  
DATE: MAR 27 1980 -4 20  
Energy Fuels Exploration Co.  
REQUEST OF:

LODE LOCATION NOTICE AND CERTIFICATE

STATE OF Colorado )  
City of Denver ) ss.  
COUNTY OF Denver )

The undersigned, P. D. HILLARD, in preparing this Lode Location Notice and Certificate is acting for and in behalf of Energy Fuels Exploration Company, a Colorado corporation, whose address is 1515 Arapahoe Street, Denver, Colorado 80202 (hereinafter called "Energy Fuels").

1. Claim. The KANAB #48 claim was located by Energy Fuels on this 7 day of February, 1980, for mining purposes and is 1500 linear feet in length along the vein or lode containing valuable minerals and 300 linear feet in width on each side of the center of this lode or vein and for all surface rights, privileges, minerals and other rights granted by the existing laws and customs. The general course of the vein or lode runs 10 feet West (general direction) and 1490 feet in the opposite direction from the discovery point monument on which this notice is posted.

2. Point of Discovery. The point of discovery is located within this claim as follows: Beginning at Corner No. 4 of this claim; then 300 feet along the West endline; thence 10 feet in a direction parallel to the side-lines to a point within the perimeter of this claim which is the discovery point.

3. Description. The description of this claim, its boundaries and its situation are as follows:

(a) Course and Location: The general course of this claim is East-West. The claim is located in the NE 1/4, Section 20, Township 38 N, Range 3W, G+SR Principal Meridian, Unknown Mining District, County of Mohave & Coconino, and State of Arizona.

(b) Description: The boundary of this claim can be readily traced, viz: Beginning at Corner No. 4 of this claim, common with Corner No. 1 of the Kanab #47 Claim, thence North, 300 feet to End Center; thence North, 300 feet to Corner No. 3; thence East, 1500 feet to Corner No. 2; thence South, 300 feet to End Center; thence South, 300 feet to Corner No. 1; thence West, 1500 feet to Corner No. 4; the place of beginning.

(c) Tie: Corner No. 1 of this claim can be located by proceeding 10,100 feet due East and 3000 feet due NORTH from the SW corner (permanent monument/benchmark) of Section 19, Township 38 N, Range 3W, of the G+SR Principal Meridian, Mohave County, Arizona.


RECEIVED  
B.L.M. AZ STATE OFFICE  
APR 10 10 32 AM '80  
PHOENIX, ARIZONA

LOCATOR:  
ENERGY FUELS EXPLORATION COMPANY  
By P.D. Hillard  
Duly Authorized Agent

STATE OF Colorado )  
City of Denver ) ss.  
COUNTY OF Denver )

On this 20 day of February, 1980, before me personally appeared P.D. Hillard, duly authorized agent of Energy Fuels Exploration Company, a Colorado corporation, known to me to be the person who executed the within instrument on behalf of the corporation therein named and acknowledged to me that such corporation executed the same.

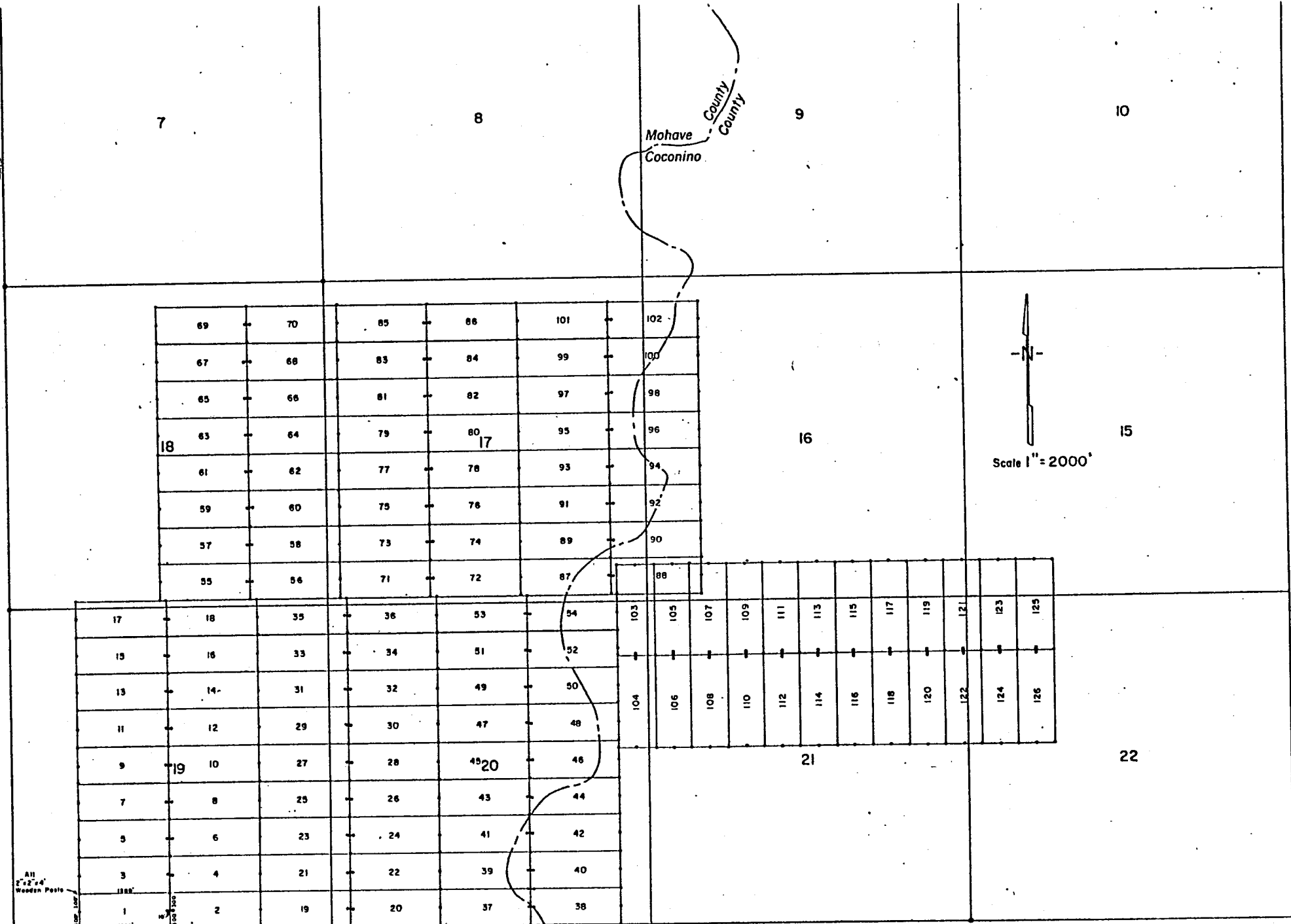
IN WITNESS WHEREOF, I have hereunto set my hand and official seal.



Virginia P. Jurga  
Notary Public

RECEIVED  
 B.L.M. AZ STATE OFFICE  
 APR 14 10 32 AM '80  
 PHOENIX, ARIZONA

DOCKET 785  
 PAGE 458



All 2"x2"x4' Wooden Posts

2000'  
 1000'  
 500'

SE Cor. HAWAS No 1 Claim is 2400' East of SW Cor. Sec. 19 - T38N - R3W

R.3W.

LODE LOCATION PLAT  
 KANAB CLAIMS  
 Mohave & Coconino Cos, Arizona  
 Scale 1" = 2000'

049101 311 0



AMENDED

LOCATION NOTICE AND CERTIFICATE

STATE OF Arizona )  
 ) ss.  
COUNTY OF Cocconino )

AMC 101344

The undersigned, Dean G. Roberts, in preparing this Amended Lode Location Notice and Certificate is acting for and in behalf of Energy Fuels Exploration Company, a Colorado corporation, whose address is 1515 Arapahoe Street, Denver, Colorado 80202.

1. Name of Claim. The name of the claim amended by this Notice is Kanab 49, which claim was first located on the 7 day of February, 1980, the original location notice being recorded in the Office of the County Recorder of Mohave County, Arizona, on the 27 day of March, 1980 in Book 620, at Page 958. The original claim has been maintained in accordance with state and federal law.

2. Purpose. This Amended Lode Location Notice and Certificate is made for the purpose of appropriating under the Mining Laws all ground within the boundaries as hereinafter defined, and for the purpose of correcting irregularities, errors or defects, if any, which may have existed or may exist in the original location or the record thereof, and/or any prior amendment or amendments thereof, or the record of the same, and is made without waiver, abandonment or release of any rights acquired or held as to the ground within the boundaries hereinafter defined under or by virtue of said original location or any prior amended location.

3. Size. This claim is hereby amended to be 1500 linear feet in length along the vein or lode containing valuable minerals and 300 linear feet in width on each side of the center line of this claim and is located for all surface rights, privileges, minerals and other rights granted by the existing laws and customs. The general course of this claim is from East to West (general direction).

4. Location Monument. The location monument on which this amended notice is posted is located in Section 20, Township 38N, Range 3W, and is situated within the boundaries of this claim at Corner No. 1 which is the SE corner of this claim. The location monument lies on the east end of this claim and is 1500 feet from the opposite end of this claim.

5. Description. The description of this claim, its boundaries and its locality are as follows:

(a) Location: The claim is located in the NE 1/4 & NW 1/4, Section 20, Township 38N, Range 3W, Gila & Salt River Base Meridian, unknown Mining District, County of Mohave, and State of Arizona.

(b) Description: The boundary of this claim can be readily traced, viz: Beginning at Corner No. 1 of this claim, common with Corner No. 4 of the Kanab 50 Claim, thence north, 300 feet to End Center; thence north, 300 feet to Corner No. 2; thence west, 1500 feet to Corner No. 3; thence south, 300 feet to End Center; thence south, 300 feet to Corner No. 4; thence east, 1500 feet to Corner No. 1; the place of beginning.

(c) Tie: Corner No. 1 of this claim can be located by proceeding 8600 feet due east and 3600 feet due north from the SW corner (permanent monument/benchmark) of Section 19, Township 38N, Range 3W, of the Gila & Salt River Base Meridian, Mohave County, Arizona.

This Amendment is made this 8 day of July, 1981

ARIZONA STATE OFFICE  
BU. LAND MANAGEMENT

ENERGY FUELS EXPLORATION COMPANY

By Dean G. Roberts AUG 24 1981  
Duly Authorized Agent 7:45 A.M.  
PHOENIX, ARIZONA

STATE OF ARIZONA )  
 ) ss.  
COUNTY OF Cocconino )


This instrument was acknowledged before me this 13 day of July, 1981, by Dean G. Roberts, duly authorized agent of Energy Fuels Exploration Company.

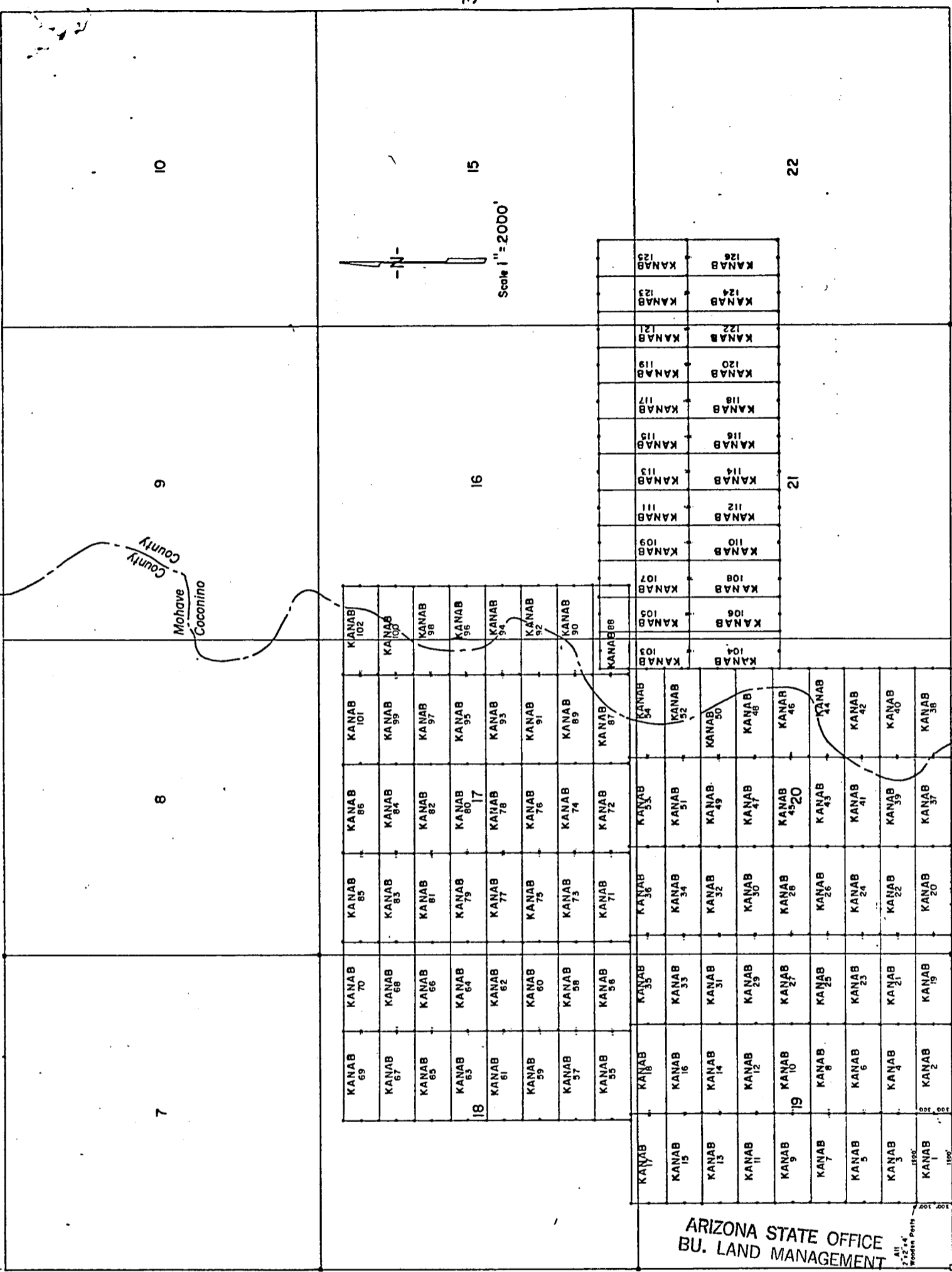
IN WITNESS WHEREOF, I have hereunto set my hand and official seal.

Notary Public

My Commission Expires Apr. 9, 1985

BOOK 731 PAGE 342





LODE LOCATION PLAT  
KANAB CLAIMS  
Mohave & Coconino Cos., Arizona

R. 3 W.

SE Cor. KANAB No. 1 Claim is 2800' East of SW Cor. Sec. 19 - T36N - R3W

ARIZONA STATE OFFICE  
BU. LAND MANAGEMENT

INDEXED MINES MICROFILMED  
FEE NO. 81-25623 INDEXED PROOFED

AUG 24 1981

7:45 A.M.  
PHOENIX, ARIZONA

RECORDED AT REQUEST OF Energy Fuels Exp. Co.

DATE JUL 23 1981 10:00 AM IN BOOK 731 of OFFICIAL RECORDS

PAGE (S) 342-343 RECORDS OF MOHAVE COUNTY, ARIZONA



RETURN:

JOAN McCALL, RECORDER

BOOK 731 PAGE 343

by D.M. Mascarella

\$ 3.00

LODE LOCATION NOTICE AND CERTIFICATE

STATE OF Colorado )  
City of Denver ) ss.  
COUNTY OF Denver )

The undersigned, P. D. HILLARD, in preparing this Lode Location Notice and Certificate is acting for and in behalf of Energy Fuels Exploration Company, a Colorado corporation, whose address is 1515 Arapahoe Street, Denver, Colorado 80202 (hereinafter called "Energy Fuels").

1. Claim. The KANAB # 49 claim was located by Energy Fuels on this 7 day of February, 1980, for mining purposes and is 1500 linear feet in length along the vein or lode containing valuable minerals and 300 linear feet in width on each side of the center of this lode or vein and for all surface rights, privileges, minerals and other rights granted by the existing laws and customs. The general course of the vein or lode runs 10 feet East (general direction) and 1490 feet in the opposite direction from the discovery point monument on which this notice is posted.

2. Point of Discovery. The point of discovery is located within this claim as follows: Beginning at Corner No. 1 of this claim; then 300 feet along the East endline; thence 10 feet in a direction parallel to the side-lines to a point within the perimeter of this claim which is the discovery point.

3. Description. The description of this claim, its boundaries and its situation are as follows:

(a) Course and Location: The general course of this claim is East-West. The claim is located in the NE 1/4, NW 1/4, Section 20, Township 38 North, Range 3 West, G & SR Principal Meridian, Unknown Mining District, County of Mohave, and State of Arizona.

(b) Description: The boundary of this claim can be readily traced, viz: Beginning at Corner No. 1 of this claim, common with Corner No. 4 of the KANAB # 50 Claim, thence North, 300 feet to End Center; thence North, 300 feet to Corner No. 2; thence West, 1500 feet to Corner No. 3; thence South, 300 feet to End Center; thence South, 300 feet to Corner No. 4; thence East, 1500 feet to Corner No. 1; the place of beginning.

(c) Tie: Corner No. 1 of this claim can be located by proceeding 8600 feet due East and 3600 feet due North from the SW corner (permanent monument) of Section 19, Township 38 North, Range 3 West, of the G & SR Principal Meridian, Mohave County, Arizona.

LOCATOR:

ENERGY FUELS EXPLORATION COMPANY

By P.D. Hillard  
Duly Authorized Agent

STATE OF Colorado )  
City of Denver ) ss.  
COUNTY OF Denver )

On this 20 day of February, 1980, before me personally appeared P. D. HILLARD, duly authorized agent of Energy Fuels Exploration Company, a Colorado corporation, known to me to be the person who executed the within instrument on behalf of the corporation therein named and acknowledged to me that such corporation executed the same.

IN WITNESS WHEREOF, I have hereunto set my hand and official seal.

PROOFED  
Jurgens O. Vargas  
Notary Public

My Commission Expires: 3-10-82

INDEXED MINES  
INDEXED 80-10862

MICROFILMED

Recorded at Request of Energy Fuels Exploration Co.  
MAR 27 '80 - 8 00 AM

in book 620 of Official Records, Page 758  
Records of Mohave County, Arizona

Joan McCall

By Joan McCall  
Deputy Recorder Recorder



RECEIVED  
S.L.M. AZ STATE  
APR 14 10 32 AM '80  
PHOENIX, ARIZONA


BOOK 620 PAGE 758

300

STATE OF ARIZONA }  
COUNTY OF COCONINO } ss

WITNESS MY HAND AND OFFICIAL SEAL

BY Blanche Be...  
DEPUTY



HEREBY CERTIFY THAT THE WITHIN INSTRUMENT  
FILED FOR RECORD IN COCONINO COUNTY,  
STATE OF ARIZONA.

HELEN I. HUDGENS  
COCONINO COUNTY RECORDER

FEE NO. 11790 3.00  
DOCKET 841 PAGE 519-520  
DATE: JUL 23 1981 -8 00  
REQUEST OF: Energy Fuels

ARIZONA STATE OFFICE  
BU. LAND MANAGEMENT

AUG 24 1981

7:45 A.M.  
PHOENIX, ARIZONA

AMENDED  
LODE LOCATION NOTICE AND CERTIFICATE

STATE OF Arizona )  
 ) ss.  
COUNTY OF Coconino )

A MC 101345

The undersigned, Dean G. Roberts, in preparing this Amended Lode Location Notice and Certificate is acting for and in behalf of Energy Fuels Exploration Company, a Colorado corporation, whose address is 1515 Arapahoe Street, Denver, Colorado 80202.

1. Name of Claim. The name of the claim amended by this Notice is Kanab 50, which claim was first located on the 7 day of February, 19 80, the original location notice being recorded in the Office of the County Recorder of Coconino County, Arizona, on the 27 day of March, 19 80 in Book 785, at Page 459-460. The original claim has been maintained in accordance with state and federal law.

2. Purpose. This Amended Lode Location Notice and Certificate is made for the purpose of appropriating under the Mining Laws all ground within the boundaries as hereinafter defined, and for the purpose of correcting irregularities, errors or defects, if any, which may have existed or may exist in the original location or the record thereof, and/or any prior amendment or amendments thereof, or the record of the same, and is made without waiver, abandonment or release of any rights acquired or held as to the ground within the boundaries hereinafter defined under or by virtue of said original location or any prior amended location.

3. Size. This claim is hereby amended to be 1500 linear feet in length along the vein or lode containing valuable minerals and 300 linear feet in width on each side of the center line of this claim and is located for all surface rights, privileges, minerals and other rights granted by the existing laws and customs. The general course of this claim is from East to West (general direction).

4. Location Monument. The location monument on which this amended notice is posted is located in Section 20, Township 38N, Range 3W, and is situated within the boundaries of this claim at Corner No. 4 which is the SW corner of this claim. The location monument lies on the west end of this claim and is 1500 feet from the opposite end of this claim.

5. Description. The description of this claim, its boundaries and its locality are as follows:

(a) Location: The claim is located in the NE 1/4, Section 20, Township 38N, Range 3W, Gila & Salt River Base Meridian, unknown Mining District, County of Coconino & Mohave, and State of Arizona.

(b) Description: The boundary of this claim can be readily traced, viz: Beginning at Corner No. 4 of this claim, common with Corner No. 1 of the Kanab 49 Claim, thence north, 300 feet to End Center; thence north, 300 feet to Corner No. 3; thence east, 1500 feet to Corner No. 2; thence south, 300 feet to End Center; thence south, 300 feet to Corner No. 1; thence west, 1500 feet to Corner No. 4; the place of beginning.

(c) Tie: Corner No. 1 of this claim can be located by proceeding 10,100 feet due east and 3600 feet due north from the SW corner (permanent monument/benchmark) of Section 19, Township 38N, Range 3W, of the Gila & Salt River Base Meridian, Mohave County, Arizona.

This Amendment is made this 8 day of July, 1981.

ENERGY FUELS EXPLORATION COMPANY

BY Dean G. Roberts  
Duly Authorized Agent


STATE OF ARIZONA )  
 ) ss.  
COUNTY OF COCONINO )

This instrument was acknowledged before me this 13 day of July, 1981, by Dean G. Roberts, duly authorized agent of Energy Fuels Exploration Company.

IN WITNESS WHEREOF, I have hereunto set my hand and official seal.

[Signature]  
Notary Public

My Commission Expires Apr. 9, 1985  
My Commission Expires: \_\_\_\_\_



841-519

7

8

9

10

Mohave  
Coconino  
County  
County

ARIZONA STATE OFFICE  
BU. LAND MANAGEMENT

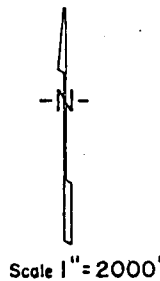
AUG 24 1981

7:45 A.M.  
PHOENIX, ARIZONA

KANAB 69	KANAB 70	KANAB 85	KANAB 86	KANAB 101	KANAB 102
KANAB 67	KANAB 68	KANAB 83	KANAB 84	KANAB 99	KANAB 100
KANAB 65	KANAB 66	KANAB 81	KANAB 82	KANAB 97	KANAB 98
KANAB 63	KANAB 64	KANAB 79	KANAB 80	KANAB 95	KANAB 96
KANAB 61	KANAB 62	KANAB 77	KANAB 78	KANAB 93	KANAB 94
KANAB 59	KANAB 60	KANAB 75	KANAB 76	KANAB 91	KANAB 92
KANAB 57	KANAB 58	KANAB 73	KANAB 74	KANAB 89	KANAB 90
KANAB 55	KANAB 56	KANAB 71	KANAB 72	KANAB 87	KANAB 88

16

15



T. 38  
N

KANAB 17	KANAB 18	KANAB 35	KANAB 36	KANAB 53	KANAB 54	KANAB 103	KANAB 105	KANAB 107	KANAB 109	KANAB 111	KANAB 113	KANAB 115	KANAB 117	KANAB 119	KANAB 121	KANAB 123	KANAB 125
KANAB 15	KANAB 16	KANAB 33	KANAB 34	KANAB 51	KANAB 52	KANAB 104	KANAB 106	KANAB 108	KANAB 110	KANAB 112	KANAB 114	KANAB 116	KANAB 118	KANAB 120	KANAB 122	KANAB 124	KANAB 126
KANAB 13	KANAB 14	KANAB 31	KANAB 32	KANAB 49	KANAB 50												
KANAB 11	KANAB 12	KANAB 29	KANAB 30	KANAB 47	KANAB 48												
KANAB 9	KANAB 10	KANAB 27	KANAB 28	KANAB 45	KANAB 46												
KANAB 7	KANAB 8	KANAB 25	KANAB 26	KANAB 43	KANAB 44												
KANAB 5	KANAB 6	KANAB 23	KANAB 24	KANAB 41	KANAB 42												
KANAB 3	KANAB 4	KANAB 21	KANAB 22	KANAB 39	KANAB 40												
KANAB 1	KANAB 2	KANAB 19	KANAB 20	KANAB 37	KANAB 38												

21

22

SE Cor KANAB No 1 Claim is 2600' East  
of SW Cor Sec 19-T38N-R3W

R. 3W.

841-520

LODE LOCATION PLAT  
KANAB CLAIMS  
Mohave & Coconino Cos., Arizona  
Scale 1" = 2000'

AMENDED  
LOCATION NOTICE AND CERTIFICATE

STATE OF Arizona )  
 ) ss.  
COUNTY OF Coconino )

AML 101345

The undersigned, Dean G. Roberts, in preparing this Amended Lode Location Notice and Certificate is acting for and in behalf of Energy Fuels Exploration Company, a Colorado corporation, whose address is 1515 Arapahoe Street, Denver, Colorado 80202.

1. Name of Claim. The name of the claim amended by this Notice is Kanab 50, which claim was first located on the 7 day of February, 1980, the original location notice being recorded in the Office of the County Recorder of Mohave County, Arizona, on the 27 day of March, 1980 in Book 620, at Page 759. The original claim has been maintained in accordance with state and federal law.

2. Purpose. This Amended Lode Location Notice and Certificate is made for the purpose of appropriating under the Mining Laws all ground within the boundaries as hereinafter defined, and for the purpose of correcting irregularities, errors or defects, if any, which may have existed or may exist in the original location or the record thereof, and/or any prior amendment or amendments thereof, or the record of the same, and is made without waiver, abandonment or release of any rights acquired or held as to the ground within the boundaries hereinafter defined under or by virtue of said original location or any prior amended location.

3. Size. This claim is hereby amended to be 1500 linear feet in length along the vein or lode containing valuable minerals and 300 linear feet in width on each side of the center line of this claim and is located for all surface rights, privileges, minerals and other rights granted by the existing laws and customs. The general course of this claim is from East to West (general direction).

4. Location Monument. The location monument on which this amended notice is posted is located in Section 20, Township 38N, Range 3W, and is situated within the boundaries of this claim at Corner No. 4 which is the SW corner of this claim. The location monument lies on the west end of this claim and is 1500 feet from the opposite end of this claim.

5. Description. The description of this claim, its boundaries and its locality are as follows:

(a) Location: The claim is located in the NE 1/4, Section 20, Township 38N, Range 3W, Gila & Salt River Base Meridian, unknown Mining District, County of Coconino & Mohave, and State of Arizona.

(b) Description: The boundary of this claim can be readily traced, viz: Beginning at Corner No. 4 of this claim, common with Corner No. 1 of the Kanab 49 Claim, thence north, 300 feet to End Center; thence north, 300 feet to Corner No. 3; thence east, 1500 feet to Corner No. 2; thence south, 300 feet to End Center; thence south, 300 feet to Corner No. 1; thence west, 1500 feet to Corner No. 4; the place of beginning.

(c) Tie: Corner No. 1 of this claim can be located by proceeding 10,100 feet due east and 3600 feet due north from the SW corner (permanent monument/benchmark) of Section 19, Township 38N, Range 3W, of the Gila & Salt River Base Meridian, Mohave County, Arizona.

This Amendment is made this 8 day of July, 1981.

ARIZONA STATE OFFICE  
BU. LAND MANAGEMENT

ENERGY FUELS EXPLORATION COMPANY AUG 24 1981

By Dean G. Roberts 7:45 A.M.  
Duly Authorized Agent PHOENIX, ARIZONA

STATE OF ARIZONA )  
 ) ss.  
COUNTY OF COCONINO )

This instrument was acknowledged before me this 13 day of July, 1981, by Dean G. Roberts, duly authorized agent of Energy Fuels Exploration Company.

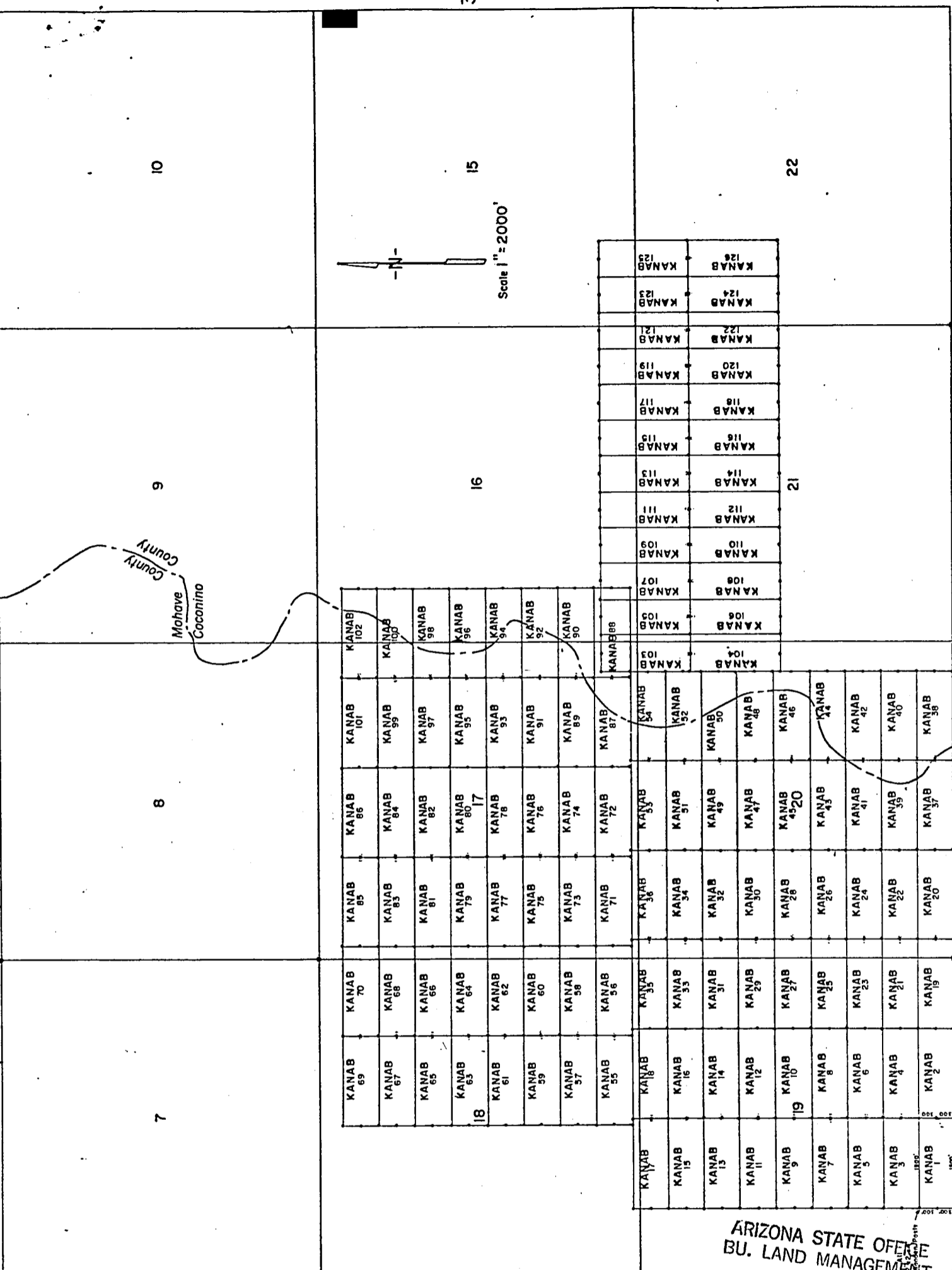
IN WITNESS WHEREOF, I have hereunto set my hand and official seal.

Notary Public

My Commission Expires Apr. 9, 1985

BOOK 731 PAGE 344





ARIZONA STATE OFFICE  
BU. LAND MANAGEMENT

SE COR. KANAB No. 1 Claim N. 2800' East  
of SW Cor. Sec. 19 - 13th - R. 3W.

INDEXED MINES MICROFILMED  
INDEXED

FEE NO. 81-25624 PROOFED

AUG 24 1981

RECORDED AT REQUEST OF Energy Fuels Exp. Co.

7:45 A.M.  
PHOENIX, ARIZONA

DATE JUL 23 1981 10 00 AM IN BOOK 731 of OFFICIAL RECORDS

PAGE (S) 344-345 RECORDS OF MOHAVE COUNTY, ARIZONA

RETURN:



JOAN McCALL, RECORDER

by P.M. Mascarello

BOOK 731 PAGE 345

\$ 3.00



LODE LOCATION NOTICE AND CERTIFICATE

STATE OF Colorado )  
City of Denver ) ss.  
COUNTY OF Denver )

The undersigned, P. D. HILLARD, in preparing this Lode Location Notice and Certificate is acting for and in behalf of Energy Fuels Exploration Company, a Colorado corporation, whose address is 1515 Arapahoe Street, Denver, Colorado 80202 (hereinafter called "Energy Fuels").

1. Claim. The KANAB # 50 claim was located by Energy Fuels on this 7 day of February, 1980, for mining purposes and is 1500 linear feet in length along the vein or lode containing valuable minerals and 300 linear feet in width on each side of the center of this lode or vein and for all surface rights, privileges, minerals and other rights granted by the existing laws and customs. The general course of the vein or lode runs 10 feet West (general direction) and 1490 feet in the opposite direction from the discovery point monument on which this notice is posted.

2. Point of Discovery. The point of discovery is located within this claim as follows: Beginning at Corner No. 4 of this claim; then 300 feet along the West endline; thence 10 feet in a direction parallel to the side-lines to a point within the perimeter of this claim which is the discovery point.

3. Description. The description of this claim, its boundaries and its situation are as follows:

(a) Course and Location: The general course of this claim is East-West. The claim is located in the NE 1/4, Section 20, Township 38 North, Range 3 West, G & SR Principal Meridian, Unknown Mining District, County of Mohave & Coconino, and State of Arizona.

(b) Description: The boundary of this claim can be readily traced, viz: Beginning at Corner No. 4 of this claim, common with Corner No. 1 of the KANAB # 49 Claim, thence North, 300 feet to End Center; thence North, 300 feet to Corner No. 3; thence East, 1500 feet to Corner No. 2; thence South, 300 feet to End Center; thence South, 300 feet to Corner No. 1; thence West, 1500 feet to Corner No. 4; the place of beginning.

(c) Tie: Corner No. 1 of this claim can be located by proceeding 10,100 feet due East and 3600 feet due North from the SW corner (permanent monument) of Section 19, Township 38 North, Range 3 West, of the G & SR Principal Meridian, Mohave County, Arizona.

LOCATOR:

ENERGY FUELS EXPLORATION COMPANY

By P.D. Hillard  
Duly Authorized Agent

STATE OF Colorado )  
City of Denver ) ss.  
COUNTY OF Denver )

On this 20 day of February, 1980, before me personally appeared P. D. HILLARD, duly authorized agent of Energy Fuels Exploration Company, a Colorado corporation, known to me to be the person who executed the within instrument on behalf of the corporation therein named and acknowledged to me that such corporation executed the same.

IN WITNESS WHEREOF, I have hereunto set my hand and official seal.

Virginia A. Sarge  
Notary Public

My Commission Expires: 3-10-82


RECORDED  
B.L.M. AZ STATE OFFICE  
APR 14 10 22 AM '80  
PHOENIX, ARIZONA


PROOFED  
INDEXED MINES  
INDEXED 80-10863

Recorded at Request of Energy Fuels Nuclear Inc  
MAR 27 '80 - 8 00 AM

in book 620 of Official Records, Page 759  
Records of Mohave County, Arizona  
By Joan McCall  
Deputy Recorder Recorder

BOOK 620 PAGE 759





WE HEREBY CERTIFY THAT THE WITHIN INSTRUMENT  
WAS FILED FOR RECORD IN COCONINO COUNTY,  
STATE OF ARIZONA.

NO. 04395 3.00  
785 PAGE 459-460  
DATE: MAR 27 1980 -4 20  
Energy Fuels Exploration Co.  
REQUEST OF:

WITNESS MY HAND AND OFFICIAL SEAL

HELEN I. HUDGENS  
COCONINO COUNTY RECORDER

BY Rancy A. [Signature]  
DEPUTY

LODE LOCATION NOTICE AND CERTIFICATE

STATE OF COLORADO )  
CITY OF DENVER ) ss.  
COUNTY OF DENVER )

The undersigned, P. D. HILLARD, in preparing this Lode Location Notice and Certificate is acting for and in behalf of Energy Fuels Exploration Company, a Colorado corporation, whose address is 1515 Arapahoe Street, Denver, Colorado 80202 (hereinafter called "Energy Fuels").

1. Claim. The KANAB #50 claim was located by Energy Fuels on this 7 day of February, 1980, for mining purposes and is 1500 linear feet in length along the vein or lode containing valuable minerals and 300 linear feet in width on each side of the center of this lode or vein and for all surface rights, privileges, minerals and other rights granted by the existing laws and customs. The general course of the vein or lode runs 10 feet West (general direction) and 1490 feet in the opposite direction from the discovery point monument on which this notice is posted.

2. Point of Discovery. The point of discovery is located within this claim as follows: Beginning at Corner No. 4 of this claim; then 300 feet along the West endline; thence 10 feet in a direction parallel to the side-lines to a point within the perimeter of this claim which is the discovery point.

3. Description. The description of this claim, its boundaries and its situation are as follows:

(a) Course and Location: The general course of this claim is East-West. The claim is located in the NE 1/4, Section 20, Township 38 N, Range 3W, G+SR Principal Meridian, Unknown Mining District, County of Mohave & Coconino, and State of Arizona.

(b) Description: The boundary of this claim can be readily traced, viz: Beginning at Corner No. 4 of this claim, common with Corner No. 1 of the Kanab #49 Claim, thence North, 300 feet to End Center; thence North, 300 feet to Corner No. 3; thence East, 1500 feet to Corner No. 2; thence South, 300 feet to End Center; thence South, 300 feet to Corner No. 1; thence West, 1500 feet to Corner No. 4; the place of beginning.

(c) Tie: Corner No. 1 of this claim can be located by proceeding 10/100 feet due East and 3600 feet due North from the SW corner (permanent monument/benchmark) of Section 19, Township 38 N, Range 3W, of the G+SR Principal Meridian, Mohave County, Arizona.

LOCATOR:

ENERGY FUELS EXPLORATION COMPANY

By [Signature]  
Duly Authorized Agent

RECEIVED  
B.L.M. AZ STATE OFFICE  
APR 4 10 32 AM '80  
PHOENIX, ARIZONA  
STATE OF Colorado )  
CITY OF Denver ) ss.  
COUNTY OF Denver )

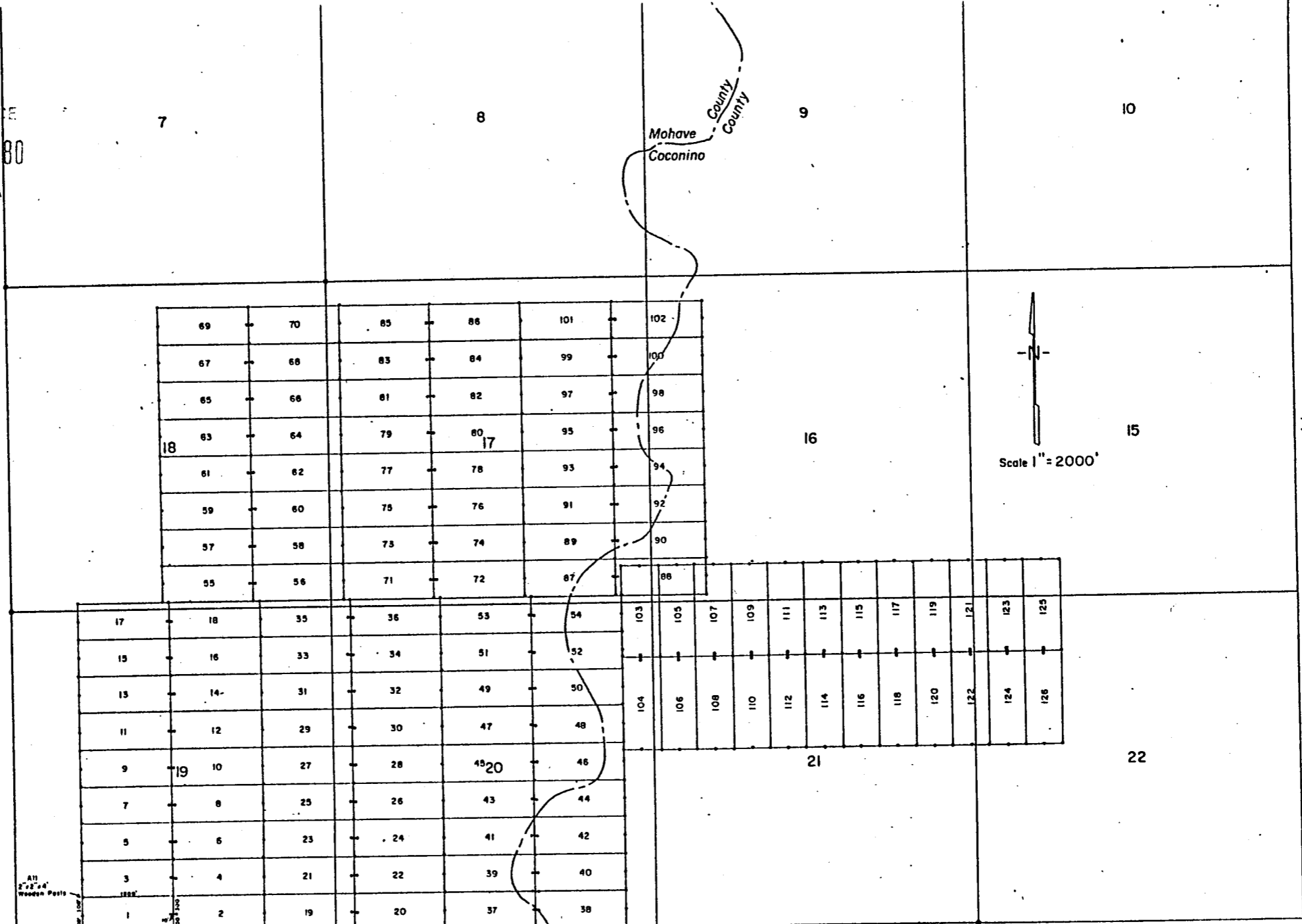
On this 20 day of February, 1980, before me personally appeared P. D. Hillard, duly authorized agent of Energy Fuels Exploration Company, a Colorado corporation, known to me to be the person who executed the within instrument on behalf of the corporation therein named and acknowledged to me that such corporation executed the same.

IN WITNESS WHEREOF, I have hereunto set my hand and official seal.  
NOTARY PUBLIC  
My Commission Expires: 3-10-82

[Signature]  
Notary Public

RECEIVED  
 B.L.M. AZ STATE OFFICE  
 APR 14 10 33 AM '80  
 PHOENIX, ARIZONA

DOCKET 785 PAGE 460



All 2"x2"x4" Wooden Posts

SE Cor KANAB No 1 Claim is 2400' East of SW Cor. Sec. 19 - T.38N - R.3W

R.3W.

LODE LOCATION PLAT  
 KANAB CLAIMS  
 Mohave & Coconino Cos., Arizona  
 Scale 1" = 2000'

APR 10 1980

AMENDED  
LOCATION NOTICE AND CERTIFICATE

STATE OF Arizona )  
 ) ss.  
COUNTY OF Cocouino )

A MC 101346

The undersigned, Dean G. Roberts, in preparing this Amended Lode Location Notice and Certificate is acting for and in behalf of Energy Fuels Exploration Company, a Colorado corporation, whose address is 1515 Arapahoe Street, Denver, Colorado 80202.

1. Name of Claim. The name of the claim amended by this Notice is Kanab 51, which claim was first located on the 7 day of February, 1980, the original location notice being recorded in the Office of the County Recorder of Mohave County, Arizona, on the 27 day of March, 1980 in Book 620, at Page 760. The original claim has been maintained in accordance with state and federal law.

2. Purpose. This Amended Lode Location Notice and Certificate is made for the purpose of appropriating under the Mining Laws all ground within the boundaries as hereinafter defined, and for the purpose of correcting irregularities, errors or defects, if any, which may have existed or may exist in the original location or the record thereof, and/or any prior amendment or amendments thereof, or the record of the same, and is made without waiver, abandonment or release of any rights acquired or held as to the ground within the boundaries hereinafter defined under or by virtue of said original location or any prior amended location.

3. Size. This claim is hereby amended to be 1500 linear feet in length along the vein or lode containing valuable minerals and 300 linear feet in width on each side of the center line of this claim and is located for all surface rights, privileges, minerals and other rights granted by the existing laws and customs. The general course of this claim is from East to West (general direction).

4. Location Monument. The location monument on which this amended notice is posted is located in Section 20, Township 38N, Range 3W, and is situated within the boundaries of this claim at Corner No. 1 which is the SE corner of this claim. The location monument lies on the east end of this claim and is 1500 feet from the opposite end of this claim.

5. Description. The description of this claim, its boundaries and its locality are as follows:

(a) Location: The claim is located in the NE 1/4 & NW 1/4, Section 20, Township 38N, Range 3W, Gila & Salt River Base Meridian, unknown Mining District, County of Mohave, and State of Arizona.

(b) Description: The boundary of this claim can be readily traced, viz: Beginning at Corner No. 1 of this claim, common with Corner No. 4 of the Kanab 52 Claim, thence north, 300 feet to End Center; thence north, 300 feet to Corner No. 2; thence west, 1500 feet to Corner No. 3; thence south, 300 feet to End Center; thence south, 300 feet to Corner No. 4; thence east, 1500 feet to Corner No. 1; the place of beginning.

(c) Tie: Corner No. 1 of this claim can be located by proceeding 8600 feet due east and 4200 feet due north from the SW corner (permanent monument/benchmark) of Section 19, Township 38N, Range 3W, of the Gila & Salt River Base Meridian, Mohave County, Arizona.

This Amendment is made this 8 day of July, 1981.

ARIZONA STATE OFFICE  
BU. LAND MANAGEMENT

ENERGY FUELS EXPLORATION COMPANY

By Dean G. Roberts  
Duly Authorized Agent  
AUG 24 1981  
7:45 A.M.  
PHOENIX, ARIZONA

STATE OF Arizona )  
 ) ss.  
COUNTY OF COCONINO )

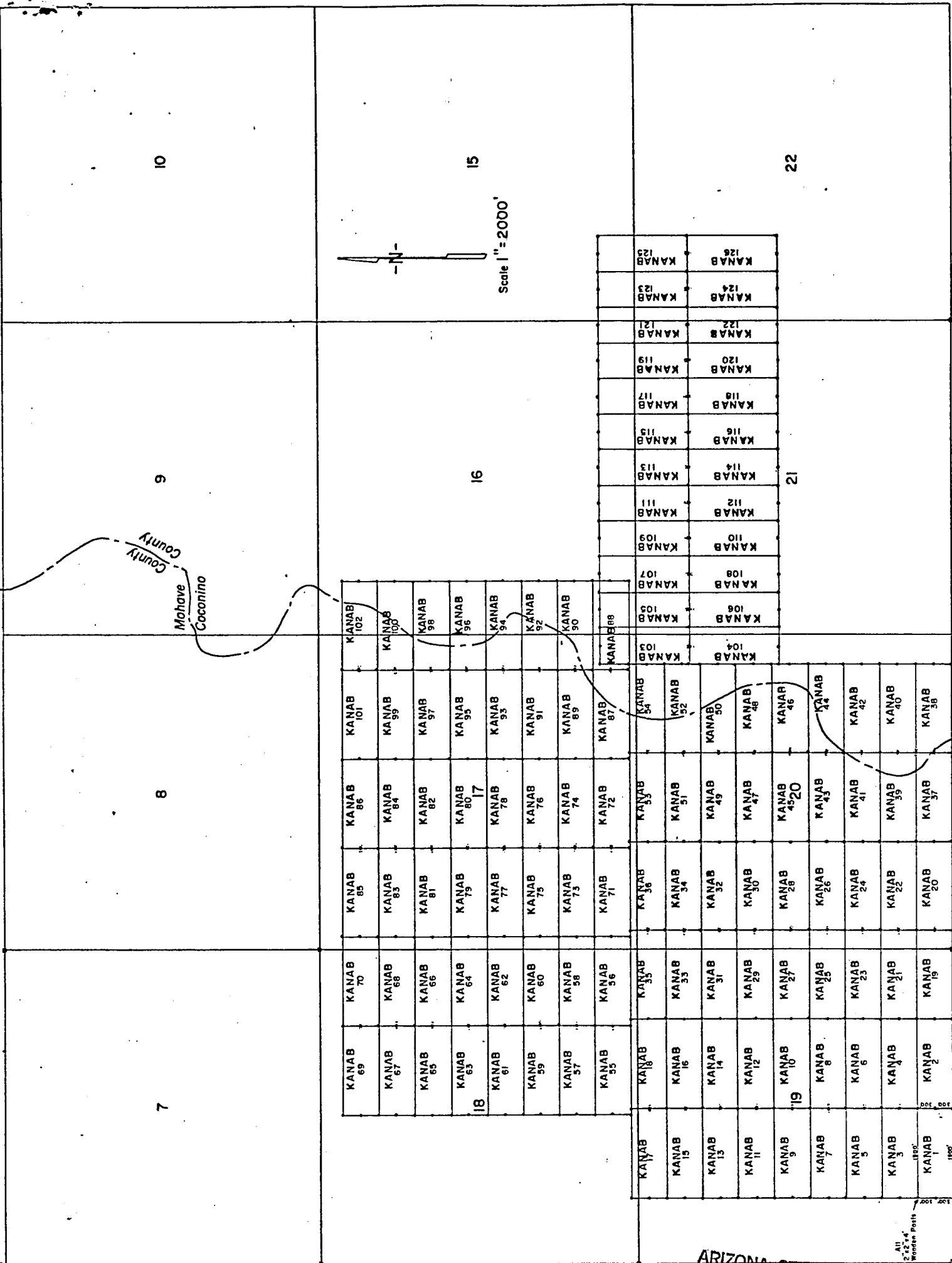
This instrument was acknowledged before me this 13 day of July, 1981, by Dean G. Roberts, duly authorized agent of Energy Fuels Exploration Company.

IN WITNESS WHEREOF, I have hereunto set my hand and official seal.

[Signature]  
Notary Public

My Commission Expires Apr. 9, 1985

T. 38 N



LODE LOCATION PLAT  
KANAB CLAIMS  
Mohave & Coconino Cos., Arizona

R.3W.

SE COR KANAB No. 1 Claim is 2000' East  
of SW Cor. Sec. 19 - T.38N. - R.3W.

PROOFED INDEXED MINES MICROFILMED  
81-25625 INDEXED

FEE NO. \_\_\_\_\_

RECORDED AT REQUEST OF Energy Fuels Exp. Co.

DATE JUL 23 1981 10:00 AM

IN BOOK 731

PHOENIX, ARIZONA  
of OFFICIAL RECORDS

PAGE (S) 346-347

RECORDS OF MOHAVE COUNTY, ARIZONA



JOAN McCALL, RECORDER

RETURN:

BOOK 731 PAGE 347

by P.M. Mascarello

\$ 3.00

AUG 24 1981

7:45 AM

LODE LOCATION NOTICE AND CERTIFICATE

STATE OF Colorado )  
City of Denver ) ss.  
COUNTY OF Denver )

The undersigned, P. D. HILLARD, in preparing this Lode Location Notice and Certificate is acting for and in behalf of Energy Fuels Exploration Company, a Colorado corporation, whose address is 1515 Arapahoe Street, Denver, Colorado 80202 (hereinafter called "Energy Fuels").

1. Claim. The KANAB# 51 claim was located by Energy Fuels on this 7 day of February, 1980, for mining purposes and is 1500 linear feet in length along the vein or lode containing valuable minerals and 300 linear feet in width on each side of the center of this lode or vein and for all surface rights, privileges, minerals and other rights granted by the existing laws and customs. The general course of the vein or lode runs 10 feet East (general direction) and 1490 feet in the opposite direction from the discovery point monument on which this notice is posted.

2. Point of Discovery. The point of discovery is located within this claim as follows: Beginning at Corner No. 1 of this claim; then 300 feet along the East endline; thence 10 feet in a direction parallel to the side-lines to a point within the perimeter of this claim which is the discovery point.

3. Description. The description of this claim, its boundaries and its situation are as follows:

(a) Course and Location: The general course of this claim is East-West. The claim is located in the NE 1/4 NW 1/4, Section 20, Township 38 North, Range 3 West, G & SR Principal Meridian, Unknown Mining District, County of Mohave, and State of Arizona.

(b) Description: The boundary of this claim can be readily traced, viz: Beginning at Corner No. 1 of this claim, common with Corner No. 4 of the KANAB# 52 Claim, thence North, 300 feet to End Center; thence North, 300 feet to Corner No. 2; thence West, 1500 feet to Corner No. 3; thence South, 300 feet to End Center; thence South, 300 feet to Corner No. 4; thence East, 1500 feet to Corner No. 1; the place of beginning.

(c) Tie: Corner No. 1 of this claim can be located by proceeding 8600 feet due East and 4200 feet due North from the SW corner (permanent monument) of Section 19, Township 38 North, Range 3 West, of the G & SR Principal Meridian, Mohave County, Arizona.

LOCATOR:

ENERGY FUELS EXPLORATION COMPANY

By P D Hillard  
Duly Authorized Agent

STATE OF Colorado )  
City of Denver ) ss.  
COUNTY OF Denver )

On this 20 day of February, 1980, before me personally appeared P. D. HILLARD, duly authorized agent of Energy Fuels Exploration Company, a Colorado corporation, known to me to be the person who executed the within instrument on behalf of the corporation therein named and acknowledged to me that such corporation executed the same.

IN WITNESS WHEREOF, I have hereunto set my hand and official seal.

PROOFED Virginia A Yarga  
INDIRECT MINES Notary Public  
INDEXED 80-10864

My Commission Expires: 3-10-82

MICROFILMED

Recorded at Request of Energy Fuels Exploration Inc  
MAR 27 '80 - 8 00 AM

in book 620 of Official Records, Page 760  
Records of Mohave County, Arizona

By Joan McCall Recorder  
Deputy Recorder



RECEIVED  
B.L.M. AZ STATE OFFICE  
APR 14 10 33 AM '80  
PHOENIX, ARIZONA

BOOK 620 PAGE 760

AMENDED  
LODE LOCATION NOTICE AND CERTIFICATE

STATE OF Arizona )  
 ) ss.  
COUNTY OF Coconino )

A MC 101347

The undersigned, Dean G. Roberts, in preparing this Amended Lode Location Notice and Certificate is acting for and in behalf of Energy Fuels Exploration Company, a Colorado corporation, whose address is 1515 Arapahoe Street, Denver, Colorado 80202.

1. Name of Claim. The name of the claim amended by this Notice is Kanab 52, which claim was first located on the 7 day of February, 19 80, the original location notice being recorded in the Office of the County Recorder of Mohave County, Arizona, on the 27 day of March, 19 80 in Book 620, at Page 761. The original claim has been maintained in accordance with state and federal law.

2. Purpose. This Amended Lode Location Notice and Certificate is made for the purpose of appropriating under the Mining Laws all ground within the boundaries as hereinafter defined, and for the purpose of correcting irregularities, errors or defects, if any, which may have existed or may exist in the original location or the record thereof, and/or any prior amendment or amendments thereof, or the record of the same, and is made without waiver, abandonment or release of any rights acquired or held as to the ground within the boundaries hereinafter defined under or by virtue of said original location or any prior amended location.

3. Size. This claim is hereby amended to be 1500 linear feet in length along the vein or lode containing valuable minerals and 300 linear feet in width on each side of the center line of this claim and is located for all surface rights, privileges, minerals and other rights granted by the existing laws and customs. The general course of this claim is from East to West (general direction).

4. Location Monument. The location monument on which this amended notice is posted is located in Section 20, Township 38N, Range 3W, and is situated within the boundaries of this claim at Corner No. 4 which is the SW corner of this claim. The location monument lies on the west end of this claim and is 1500 feet from the opposite end of this claim.

5. Description. The description of this claim, its boundaries and its locality are as follows:

(a) Location: The claim is located in the NE 1/4, Section 20, Township 38N, Range 3W, Gila & Salt River Base Meridian, unknown Mining District, County of Coconino & Mohave, and State of Arizona.

(b) Description: The boundary of this claim can be readily traced, viz: Beginning at Corner No. 4 of this claim, common with Corner No. 1 of the Kanab 52 Claim, thence north, 300 feet to End Center; thence north, 300 feet to Corner No. 3; thence east, 1500 feet to Corner No. 2; thence south, 300 feet to End Center; thence south, 300 feet to Corner No. 1; thence west, 1500 feet to Corner No. 4; the place of beginning.

(c) Tie: Corner No. 1 of this claim can be located by proceeding 10,100 feet due east and 4200 feet due north from the SW corner (permanent monument/benchmark) of Section 19, Township 38N, Range 3W, of the Gila & Salt River Base Meridian, Mohave County, Arizona.

This Amendment is made this 8 day of July, 19 81.

ARIZONA STATE OFFICE  
BU. LAND MANAGEMENT

ENERGY FUELS EXPLORATION COMPANY AUG 24 1981

By Dean G. Roberts 7:45 A.M.  
Duly Authorized Agent PHOENIX, ARIZONA

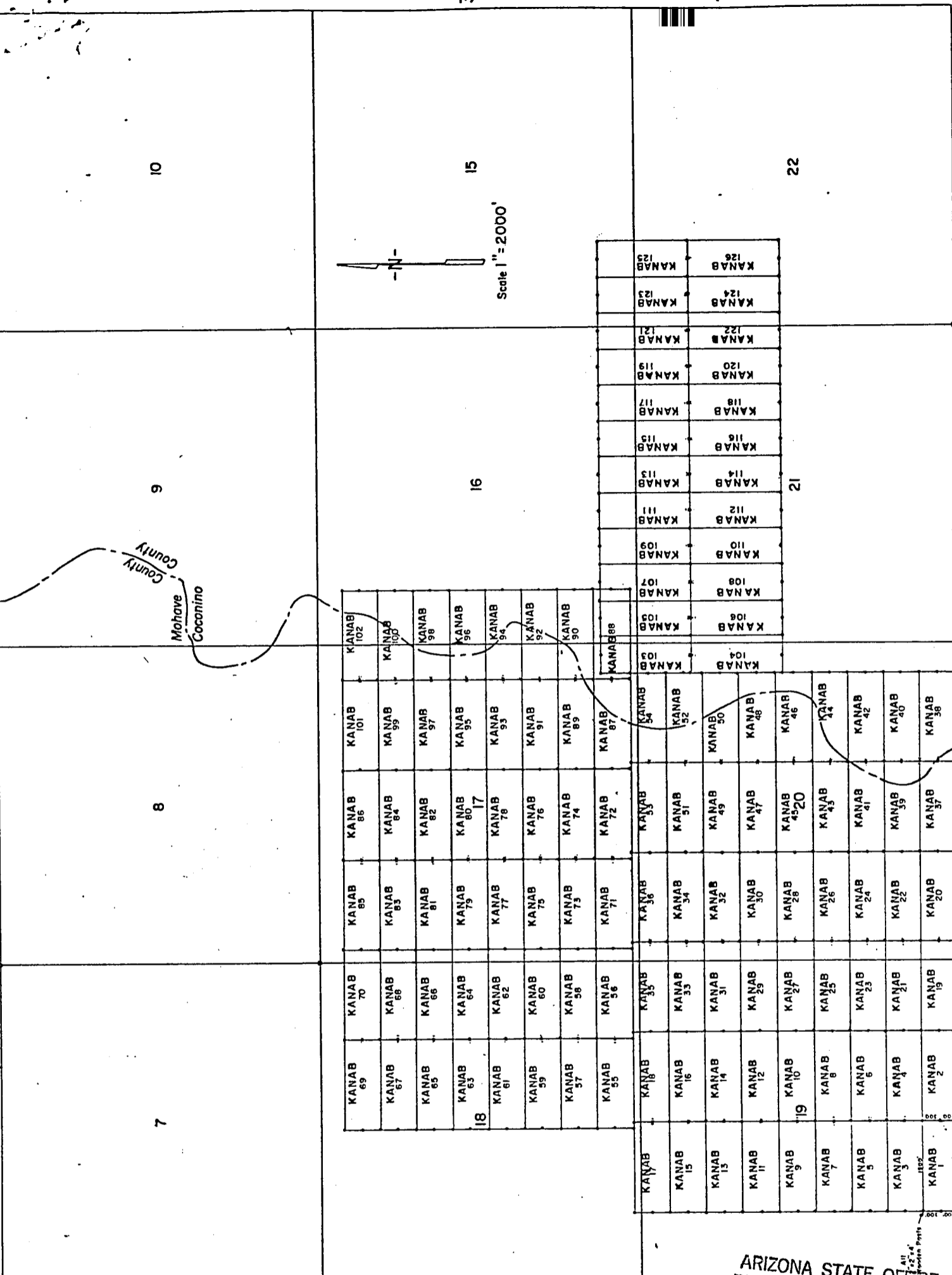
STATE OF ARIZONA )  
 ) ss.  
COUNTY OF COCONINO )

This instrument was acknowledged before me this 13 day of July, 19 81, by Dean G. Roberts, duly authorized agent of Energy Fuels Exploration Company.

IN WITNESS WHEREOF, I have hereunto set my hand and official seal.

[Signature]  
Notary Public

T. 38 N



LODE LOCATION PLAT  
KANAB CLAIMS  
Mohave & Coconino Cos., Arizona

R.3W.

2800  
1700  
100  
00

ARIZONA STATE OFFICE  
BU. LAND MANAGEMENT

AUG 24 1981

7:45 A.M.  
PHOENIX, ARIZONA



JOAN McCALL, RECORDER

by J. M. Marschello

\$ 3.00

INDEXED  
INDEXED MINES  
81-25626  
MICROFILMED  
PROOFED

FEE NO. \_\_\_\_\_

RECORDED AT REQUEST OF Energy Fuels Exp. Co.

DATE JUL 23 1981 10 00 AM IN BOOK 731

PAGE (S) 348-349 RECORDS OF MOHAVE COUNTY, ARIZONA

RETURN:

BOOK 731 PAGE 349



STATE OF ARIZONA  
COUNTY OF COCONINO

SS

WITNESS MY HAND AND OFFICIAL SEAL

BY Margaret Sheehan  
DEPUTY



HEREBY CERTIFY THAT THE WITHIN INSTRUMENT  
WAS FILED FOR RECORD IN COCONINO COUNTY,  
ARIZONA.

HELEN I. HUDGENS  
COCONINO COUNTY RECORDER

FEE NO. 11791 3.00  
DOCKET 841 PAGE 521-522  
DATE: JUL 23 1981 -8 00  
REQUEST OF: Energy Fuels

ARIZONA STATE OFFICE  
BU. LAND MANAGEMENT

AUG 24 1981

7:45 A.M.  
PHOENIX, ARIZONA

AMENDED  
LODE LOCATION NOTICE AND CERTIFICATE

STATE OF Arizona )  
 ) ss.  
COUNTY OF Coconino )

A MC 101347

The undersigned, Dean G. Roberts, in preparing this Amended Lode Location Notice and Certificate is acting for and in behalf of Energy Fuels Exploration Company, a Colorado corporation, whose address is 1515 Arapahoe Street, Denver, Colorado 80202.

1. Name of Claim. The name of the claim amended by this Notice is Kanab 52, which claim was first located on the 7 day of February, 19 80, the original location notice being recorded in the Office of the County Recorder of Coconino County, Arizona, on the 27 day of March, 19 80 in Book 785, at Page 461-462. The original claim has been maintained in accordance with state and federal law.

2. Purpose. This Amended Lode Location Notice and Certificate is made for the purpose of appropriating under the Mining Laws all ground within the boundaries as hereinafter defined, and for the purpose of correcting irregularities, errors or defects, if any, which may have existed or may exist in the original location or the record thereof, and/or any prior amendment or amendments thereof, or the record of the same, and is made without waiver, abandonment or release of any rights acquired or held as to the ground within the boundaries hereinafter defined under or by virtue of said original location or any prior amended location.

3. Size. This claim is hereby amended to be 1500 linear feet in length along the vein or lode containing valuable minerals and 300 linear feet in width on each side of the center line of this claim and is located for all surface rights, privileges, minerals and other rights granted by the existing laws and customs. The general course of this claim is from East to West (general direction).

4. Location Monument. The location monument on which this amended notice is posted is located in Section 20, Township 38N, Range 3W, and is situated within the boundaries of this claim at Corner No. 4 which is the SW corner of this claim. The location monument lies on the west end of this claim and is 1500 feet from the opposite end of this claim.

5. Description. The description of this claim, its boundaries and its locality are as follows:

(a) Location: The claim is located in the NE 1/4, Section 20, Township 38N, Range 3W, Gila & Salt River Base Meridian, unknown Mining District, County of Coconino & Mohave, and State of Arizona.

(b) Description: The boundary of this claim can be readily traced, viz: Beginning at Corner No. 4 of this claim, common with Corner No. 1 of the Kanab 52 Claim, thence north, 300 feet to End Center; thence north, 300 feet to Corner No. 3; thence east, 1500 feet to Corner No. 2; thence south, 300 feet to End Center; thence south, 300 feet to Corner No. 1; thence west, 1500 feet to Corner No. 4; the place of beginning.

(c) Tie: Corner No. 1 of this claim can be located by proceeding 10,100 feet due east and 4200 feet due north from the SW corner (permanent monument/benchmark) of Section 19, Township 38N, Range 3W, of the Gila & Salt River Base Meridian, Mohave County, Arizona.

This Amendment is made this 8 day of July, 1981.

ARIZONA STATE OFFICE  
BU. LAND MANAGEMENT  
ENERGY FUELS EXPLORATION COMPANY  
By Dean G. Roberts AUG 24 1981  
Duly Authorized Agent 7:45 A.M.  
PHOENIX, ARIZONA

STATE OF ARIZONA )  
 ) ss.  
COUNTY OF COCONINO )

This instrument was acknowledged before me this 13 day of July, 1981, by Dean G. Roberts, duly authorized agent of Energy Fuels Exploration Company.

IN WITNESS WHEREOF, I have hereunto set my hand and official seal.

My Commission Expires Apr. 9, 1985

Notary Public

My Commission Expires: \_\_\_\_\_

841-521

7

8

9

10

Mohave  
Coconino  
County  
County

ARIZONA STATE OFFICE  
BU. LAND MANAGEMENT

AUG 24 1981

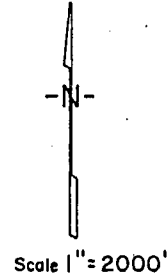
7:45 A.M.

PHOENIX, ARIZONA

KANAB 69	KANAB 70	KANAB 85	KANAB 86	KANAB 101	KANAB 102
KANAB 67	KANAB 68	KANAB 83	KANAB 84	KANAB 99	KANAB 100
KANAB 65	KANAB 66	KANAB 81	KANAB 82	KANAB 97	KANAB 98
KANAB 63	KANAB 64	KANAB 79	KANAB 80	KANAB 95	KANAB 96
KANAB 61	KANAB 62	KANAB 77	KANAB 78	KANAB 93	KANAB 94
KANAB 59	KANAB 60	KANAB 75	KANAB 76	KANAB 91	KANAB 92
KANAB 57	KANAB 58	KANAB 73	KANAB 74	KANAB 89	KANAB 90
KANAB 55	KANAB 56	KANAB 71	KANAB 72	KANAB 87	KANAB 88

18

16



15

KANAB 17	KANAB 18	KANAB 35	KANAB 36	KANAB 53	KANAB 54	KANAB 103	KANAB 105	KANAB 107	KANAB 109	KANAB 111	KANAB 113	KANAB 115	KANAB 117	KANAB 119	KANAB 121	KANAB 123	KANAB 125
KANAB 15	KANAB 16	KANAB 33	KANAB 34	KANAB 51	KANAB 52	KANAB 104	KANAB 106	KANAB 108	KANAB 110	KANAB 112	KANAB 114	KANAB 116	KANAB 118	KANAB 120	KANAB 122	KANAB 124	KANAB 126
KANAB 13	KANAB 14	KANAB 31	KANAB 32	KANAB 49	KANAB 50												
KANAB 11	KANAB 12	KANAB 29	KANAB 30	KANAB 47	KANAB 48												
KANAB 9	KANAB 10	KANAB 27	KANAB 28	KANAB 45	KANAB 46												
KANAB 7	KANAB 8	KANAB 25	KANAB 26	KANAB 43	KANAB 44												
KANAB 5	KANAB 6	KANAB 23	KANAB 24	KANAB 41	KANAB 42												
KANAB 3	KANAB 4	KANAB 21	KANAB 22	KANAB 39	KANAB 40												
KANAB 1	KANAB 2	KANAB 19	KANAB 20	KANAB 37	KANAB 38												

19

21

22

T. 38 N

SE Cor KANAB No 1 Claim is 2600' East of SW Cor Sec 19 - 138N R3W

R. 3 W.

LODE LOCATION PLAT  
KANAB CLAIMS

LODE LOCATION NOTICE AND CERTIFICATE

STATE OF Colorado )  
City of Denver ) ss.  
COUNTY OF Denver )

The undersigned, P. D. HILLARD, in preparing this Lode Location Notice and Certificate is acting for and in behalf of Energy Fuels Exploration Company, a Colorado corporation, whose address is 1515 Arapahoe Street, Denver, Colorado 80202 (hereinafter called "Energy Fuels").

1. Claim. The KANAB # 52 claim was located by Energy Fuels on this 7 day of February, 1980, for mining purposes and is 1500 linear feet in length along the vein or lode containing valuable minerals and 300 linear feet in width on each side of the center of this lode or vein and for all surface rights, privileges, minerals and other rights granted by the existing laws and customs. The general course of the vein or lode runs 10 feet West (general direction) and 1490 feet in the opposite direction from the discovery point monument on which this notice is posted.

2. Point of Discovery. The point of discovery is located within this claim as follows: Beginning at Corner No. 4 of this claim; then 300 feet along the West endline; thence 10 feet in a direction parallel to the side-lines to a point within the perimeter of this claim which is the discovery point.

3. Description. The description of this claim, its boundaries and its situation are as follows:

(a) Course and Location: The general course of this claim is East-West. The claim is located in the NE 1/4, Section 20, Township 38 North, Range 3 West, G & SR Principal Meridian, Unknown Mining District, County of Mohave & Coconino, and State of Arizona.

(b) Description: The boundary of this claim can be readily traced, viz: Beginning at Corner No. 4 of this claim, common with Corner No. 1 of the KANAB # 52 Claim, thence North, 300 feet to End Center; thence North, 300 feet to Corner No. 3; thence East, 1500 feet to Corner No. 2; thence South, 300 feet to End Center; thence South, 300 feet to Corner No. 1; thence West, 1500 feet to Corner No. 4; the place of beginning.

(c) Tie: Corner No. 1 of this claim can be located by proceeding 10,100 feet due East and 4200 feet due North from the SW corner (permanent monument) of Section 19, Township 38 North, Range 3 West, of the G & SR Principal Meridian, Mohave County, Arizona.

LOCATOR:

ENERGY FUELS EXPLORATION COMPANY

By P.D. Hillard  
Duly Authorized Agent

STATE OF Colorado )  
City of Denver ) ss.  
COUNTY OF Denver )

On this 20 day of February, 1980, before me personally appeared P. D. HILLARD, duly authorized agent of Energy Fuels Exploration Company, a Colorado corporation, known to me to be the person who executed the within instrument on behalf of the corporation therein named and acknowledged to me that such corporation executed the same.

IN WITNESS WHEREOF, I have hereunto set my hand and official seal.

PROOFED Virginia A. Jurga  
INDEXED MINES Notary Public

INDEXED 80-10865

My Commission Expires: 3-10-82

Recorded at Request of Energy Fuels Nuclear Inc  
MAR 27 '80 - 8 00 AM

in book 620 of Official Records, Page 761  
Records of Mohave County, Arizona

By Joan McCall  
Deputy Recorder Recorder

MICROFILMED




RECEIVED  
9.11.M. AZ STATE DEPT.  
APR 14 10 33 AM '80  
PHOENIX, ARIZONA

BOOK 620 PAGE 761

300

WITNESS MY HAND AND OFFICIAL SEAL



HEREBY CERTIFY THAT THE WITHIN INSTRUMENT  
IS FILED FOR RECORD IN COCONINO COUNTY,  
STATE OF ARIZONA.

HELEN I. HUDGENS  
COCONINO COUNTY RECORDER

DOCKET 785 PAGE 461-462

DATE: MAR 27 1980 -4 20

REQUEST OF: Energy Fuels Exploration Co.

LODE LOCATION NOTICE AND CERTIFICATE

STATE OF Colorado )  
City of Denver )  
COUNTY OF Denver )

ss.

The undersigned, P. D. HILLARD, in preparing this Lode Location Notice and Certificate is acting for and in behalf of Energy Fuels Exploration Company, a Colorado corporation, whose address is 1515 Arapahoe Street, Denver, Colorado 80202 (hereinafter called "Energy Fuels").

1. Claim. The KANAB # 52 claim was located by Energy Fuels on this 7 day of February, 1980, for mining purposes and is 1500 linear feet in length along the vein of lode containing valuable minerals and 300 linear feet in width on each side of the center of this lode or vein and for all surface rights, privileges, minerals and other rights granted by the existing laws and customs. The general course of the vein or lode runs 10 feet West (general direction) and 1490 feet in the opposite direction from the discovery point monument on which this notice is posted.

2. Point of Discovery. The point of discovery is located within this claim as follows: Beginning at Corner No. 4 of this claim; then 300 feet along the West endline; thence 10 feet in a direction parallel to the side-lines to a point within the perimeter of this claim which is the discovery point.

3. Description. The description of this claim, its boundaries and its situation are as follows:

(a) Course and Location: The general course of this claim is East-West. The claim is located in the NE 1/4, Section 20, Township 38N, Range 3W, G+SR Principal Meridian, Unknown Mining District, County of Mohave & Coconino, and State of Arizona.

(b) Description: The boundary of this claim can be readily traced, viz: Beginning at Corner No. 4 of this claim, common with Corner No. 1 of the Kanab # 52 Claim, thence North, 300 feet to End Center; thence North, 300 feet to Corner No. 3; thence East, 1500 feet to Corner No. 2; thence South, 300 feet to End Center; thence South, 300 feet to Corner No. 1; thence West, 1500 feet to Corner No. 4; the place of beginning.

(c) Tie: Corner No. 1 of this claim can be located by proceeding 10,100 feet due East and 4200 feet due North from the SW corner (permanent monument/benchmark) of Section 19, Township 38N, Range 3W, of the G+SR Principal Meridian, Mohave County, Arizona.

LOCATOR:

ENERGY FUELS EXPLORATION COMPANY

By P. D. Hillard  
Duly Authorized Agent

STATE OF Colorado )  
City of Denver )  
COUNTY OF Denver )

ss.

On this 20 day of February, 1980, before me personally appeared P. D. Hillard, duly authorized agent of Energy Fuels Exploration Company, a Colorado corporation, known to me to be the person who executed the within instrument on behalf of the corporation therein named and acknowledged to me that such corporation executed the same.

IN WITNESS WHEREOF, I have hereunto set my hand and official seal.



Virginia A. Jurga  
Notary Public

My Commission Expires: 3-10-82

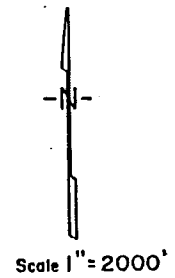
RECEIVED  
 B.L.M. AZ STATE OFFICE  
 APR 14 10 33 AM '80  
 PHOENIX, ARIZONA

7 8 9 10

Mohave  
 Coconino  
 County  
 County

69	70	85	86	101	102
67	68	83	84	99	100
65	66	81	82	97	98
63	64	79	80	95	96
61	62	77	78	93	94
59	60	75	76	91	92
57	58	73	74	89	90
55	56	71	72	87	88

17	18	35	36	53	54	103	105	107	109	111	113	115	117	119	121	123	125
15	16	33	34	51	52	104	106	108	110	112	114	116	118	120	122	124	126
13	14	31	32	49	50												
11	12	29	30	47	48												
9	10	27	28	45	46												
7	8	25	26	43	44												
5	6	23	24	41	42												
3	4	21	22	39	40												
1	2	19	20	37	38												



T. 38 N

SECRET 785 FILE 462

All 2"x2"x4" Wooden Posts



SE Cor KANAB No 1 Claim is 2600' East of SW Cor. Sec 19 - T38N - R3W

R. 3W.

LODE LOCATION PLAT  
 KANAB CLAIMS  
 Mohave & Coconino Cos., Arizona  
 Scale 1" = 2000'

A.M.C. 101847

AMENDED  
LODE LOCATION NOTICE AND CERTIFICATE

STATE OF COLORADO )  
                          ) ss:  
COUNTY OF DENVER )

ENTERED IN COMPUTER *AA*  
A MC 101348

The undersigned, I. W. Mathisen, Jr., in preparing this Amended Lode Location Notice and Certificate is acting for and in behalf of Energy Fuels, Ltd., a Colorado limited partnership, whose address is 1515 Arapahoe Street, Denver, Colorado, 80202.

1. Name of Claim. The name of the claim amended by this Notice is Kanab 53, which claim was first located on the 7 day of FEBRUARY, 1980, the original location notice being recorded in the Office of the County Recorder of Mohave County, Arizona, on the 27th day of March, 1980 in Book 620, at Page 762. The original claim has been maintained in accordance with state and federal law.

2. Purpose. This Amended Lode Location Notice and Certificate is made for the purpose of appropriating under the Mining Laws all ground within the boundaries as hereinafter defined, and for the purpose of correcting irregularities, errors or defects, if any, which may have existed or may exist in the original location or the record thereof, and/or any prior amendment or amendments thereof, or the record of the same, and is made without waiver, abandonment or release of any rights acquired or held as to the ground within the boundaries hereinafter defined under or by virtue of said original location or any prior amended location.

3. Size. This claim is hereby amended to be 1500 linear feet in length along the vein or lode containing valuable minerals and 300 linear feet in width on each side of the center line of this claim and is located for all surface rights, privileges, minerals and other rights granted by the existing laws and customs. The general course of this claim is from East to West (general direction).

4. Location Monument. The location monument on which this amended notice is posted is located in Section 20, Township 38 North, Range 3 West, and is situated within the boundaries of this claim at Corner No. 1 which is the SE corner of this claim. The location monument lies on the EAST end of this claim and is 1500 feet from the opposite end of this claim.

5. Description. The description of this claim, its boundaries and its locality are as follows:

(a) Location: The claim is located in the SW 1/4 + SE 1/4 Sec. 17, Section 20, Township 38 North, Range 3 West, Gila & Salt River Base Meridian, Unknown Mining District, County of Mohave, and State of Arizona.

(b) Description: The boundary of this claim can be readily traced, viz: Beginning at Corner No. 1 of this claim, common with Corner No. 4 of the Kanab 54 Claim, thence North, 300 feet to End Center; thence North, 300 feet to Corner No. 2; thence West, 1,500 feet to Corner No. 3; thence South, 300 feet to End Center; thence South, 300 feet to Corner No. 4; thence East, 1,500 feet to Corner No. 1; the place of beginning.

(c) Tie: Corner No. 1 of this claim can be located by proceeding 8600 feet due East and 4800 feet due North from the SW corner (permanent monument/benchmark) of Section 19, Township 38 North, Range 3 West, of the Gila & Salt River Base Meridian, Mohave County, Arizona.

RECEIVED  
B.L.M. AZ STATE OFFICE

This Amendment is made this 27 day of June, 1985.

JUL 17 1985

MICROFILMED

ENERGY FUELS, LTD.

07:45 A.M.  
PHOENIX, ARIZONA

Fee # 85-23311 INDEXED MINES

Recorded in Official Records INDEXED SURVEYS  
of Mohave County, Arizona PROOFED  
JUL - 1 '85 - 8 00 AM  
Joan McCall, Recorder

I. W. Mathisen Jr.  
Duly Authorized Agent



\$ 5.00

1 of 3

BOOK 1126 PAGE 622

STATE OF COLORADO )  
 ) ss:  
COUNTY OF DENVER )


The foregoing instrument was acknowledged before me this 27<sup>th</sup> day of June, 1985, by I. W. Mathisen, Jr., duly authorized agent of Energy Fuels, Ltd., a Colorado limited partnership.

Oct. 26 1987

My Commission Expires

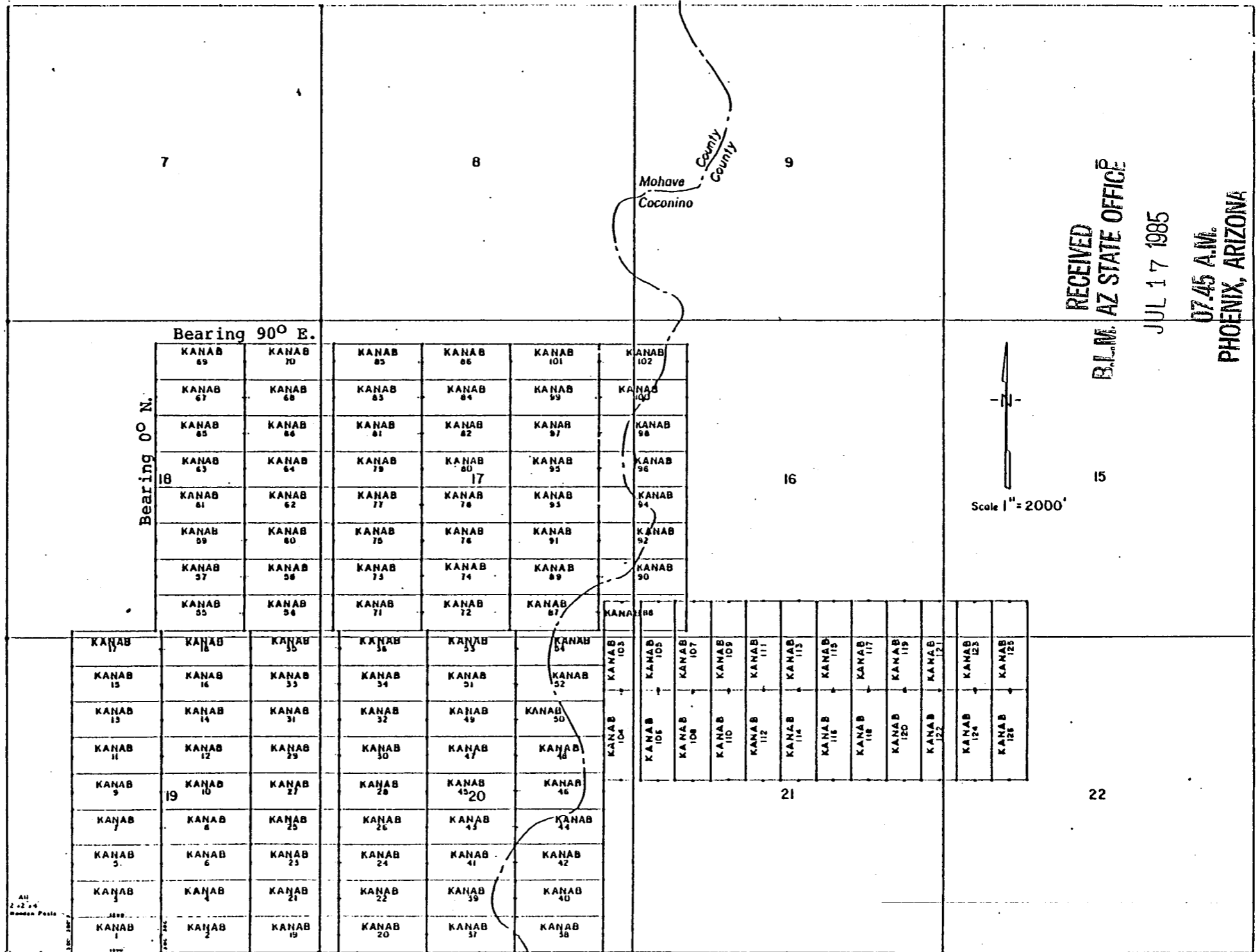
Laurie Ann Noel

Notary Public



RECEIVED  
B.L.M. AZ STATE OFFICE  
JUL 17 1985  
07.45 A.M.  
PHOENIX, ARIZONA





R.3W.

LODE LOCATION PLAT  
KANAB CLAIMS  
Mohave & Coconino Cos., Arizona

BOOK 1126 PAGE 624

T.38 N

AMENDED  
LOCATION NOTICE AND CERTIFICATE

STATE OF Arizona )  
 ) ss.  
COUNTY OF Cocconino )

A MC 101348

The undersigned, Dean G. Roberts, in preparing this Amended Lode Location Notice and Certificate is acting for and in behalf of Energy Fuels Exploration Company, a Colorado corporation, whose address is 1515 Arapahoe Street, Denver, Colorado 80202.

1. Name of Claim. The name of the claim amended by this Notice is Kanab 53, which claim was first located on the 7 day of February, 1980, the original location notice being recorded in the Office of the County Recorder of Mohave County, Arizona, on the 27 day of March, 1980 in Book 620, at Page 762. The original claim has been maintained in accordance with state and federal law.

2. Purpose. This Amended Lode Location Notice and Certificate is made for the purpose of appropriating under the Mining Laws all ground within the boundaries as hereinafter defined, and for the purpose of correcting irregularities, errors or defects, if any, which may have existed or may exist in the original location or the record thereof, and/or any prior amendment or amendments thereof, or the record of the same, and is made without waiver, abandonment or release of any rights acquired or held as to the ground within the boundaries hereinafter defined under or by virtue of said original location or any prior amended location.

3. Size. This claim is hereby amended to be 1500 linear feet in length along the vein or lode containing valuable minerals and 300 linear feet in width on each side of the center line of this claim and is located for all surface rights, privileges, minerals and other rights granted by the existing laws and customs. The general course of this claim is from East to West (general direction).

4. Location Monument. The location monument on which this amended notice is posted is located in Section 20, Township 38N, Range 3W, and is situated within the boundaries of this claim at Corner No. 1 which is the SE corner of this claim. The location monument lies on the east end of this claim and is 1500 feet from the opposite end of this claim.

5. Description. The description of this claim, its boundaries and its locality are as follows:

(a) Location: The claim is located in the SW 1/4 & SE 1/4 Sec. 17, NE 1/4 & NW 1/4, Section 20, Township 38N, Range 3W, Gila & Salt River Base Meridian, unknown Mining District, County of Mohave, and State of Arizona.

(b) Description: The boundary of this claim can be readily traced, viz: Beginning at Corner No. 1 of this claim, common with Corner No. 4 of the Kanab 54 Claim, thence north, 300 feet to End Center; thence north, 300 feet to Corner No. 2; thence west, 1500 feet to Corner No. 3; thence south, 300 feet to End Center; thence south, 300 feet to Corner No. 4; thence east, 1500 feet to Corner No. 1; the place of beginning.

(c) Tie: Corner No. 1 of this claim can be located by proceeding 8600 feet due east and 4800 feet due north from the SW corner (permanent monument/benchmark) of Section 19, Township 38N, Range 3W, of the Gila & Salt River Base Meridian, Mohave County, Arizona.

This Amendment is made this 8 day of July, 1981.

ARIZONA STATE OFFICE  
BU. LAND MANAGEMENT

ENERGY FUELS EXPLORATION COMPANY

AUG 24 1981

By Dean G. Roberts 7:45 A.M.  
Duly Authorized Agent PHOENIX, ARIZONA


STATE OF ARIZONA )  
 ) ss.  
COUNTY OF Cocconino )

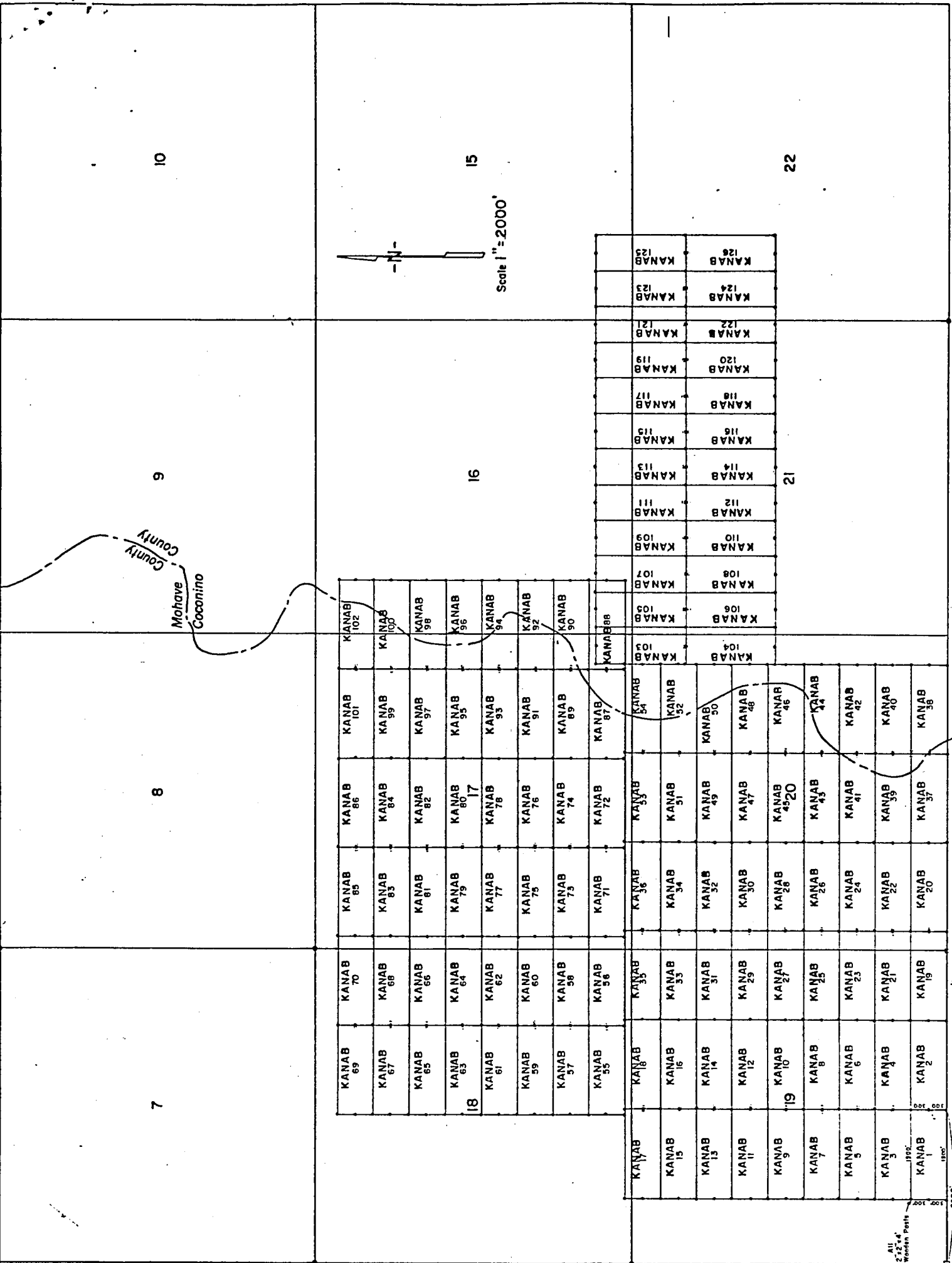
This instrument was acknowledged before me this 13 day of July, 1981, by Dean G. Roberts, duly authorized agent of Energy Fuels Exploration Company.

IN WITNESS WHEREOF, I have hereunto set my hand and official seal.

My Commission Expires: My Commission Expires Apr. 9, 1985

Notary Public  
BOOK 731 PAGE 350





INDEXED MINES INDEXED

81-25627 PROOFED MICROFILMED

FEE NO.

ARIZONA STATE OFFICE  
BU. LAND MANAGEMENT

AUG 24 1981

RECORDED AT REQUEST OF Energy Fuels Exp. Co.

DATE JUL 23 1981 10 00 AM

IN BOOK 731

7:45 A.M.  
of OFFICIAL ARIZONA

PAGE (S) 350-351

RECORDS OF MOHAVE COUNTY, ARIZONA



RETURN:

JOAN McCALL, RECORDER

BOOK 731 PAGE 351

by J. M. [Signature]  
\$ 3.00

LODE LOCATION NOTICE AND CERTIFICATE

STATE OF Colorado )  
City of Denver ) ss.  
COUNTY OF Denver )

The undersigned, P. D. HILLARD, in preparing this Lode Location Notice and Certificate is acting for and in behalf of Energy Fuels Exploration Company, a Colorado corporation, whose address is 1515 Arapahoe Street, Denver, Colorado 80202 (hereinafter called "Energy Fuels").

1. Claim. The KANAB #53 claim was located by Energy Fuels on this 7 day of February, 1980, for mining purposes and is 1500 linear feet in length along the vein or lode containing valuable minerals and 300 linear feet in width on each side of the center of this lode or vein and for all surface rights, privileges, minerals and other rights granted by the existing laws and customs. The general course of the vein or lode runs 10 feet East (general direction) and 1490 feet in the opposite direction from the discovery point monument on which this notice is posted.

2. Point of Discovery. The point of discovery is located within this claim as follows: Beginning at Corner No. 1 of this claim; then 300 feet along the East endline; thence 10 feet in a direction parallel to the side-lines to a point within the perimeter of this claim which is the discovery point.

3. Description. The description of this claim, its boundaries and its situation are as follows:

(a) Course and Location: The general course of this claim is East-West. The claim is located in the SW 1/4, SE 1/4 Sec. 19, NE 1/4, NW 1/4, Section 20, Township 38 North, Range 3 West, G & SR Principal Meridian, Unknown Mining District, County of Mohave, and State of Arizona.

(b) Description: The boundary of this claim can be readily traced, viz: Beginning at Corner No. 1 of this claim, common with Corner No. 4 of the KANAB #54 Claim, thence North, 300 feet to End Center; thence North, 300 feet to Corner No. 2; thence West, 1500 feet to Corner No. 3; thence South, 300 feet to End Center; thence South, 300 feet to Corner No. 4; thence East, 1500 feet to Corner No. 1; the place of beginning.

(c) Tie: Corner No. 1 of this claim can be located by proceeding 8600 feet due East and 4800 feet due North from the SW corner (permanent monument) of Section 19, Township 38 North, Range 3 West, of the G & SR Principal Meridian, Mohave County, Arizona.

LOCATOR:

ENERGY FUELS EXPLORATION COMPANY

By P.D. Hillard  
Duly Authorized Agent

STATE OF Colorado )  
City of Denver ) ss.  
COUNTY OF Denver )

On this 20 day of February, 1980, before me personally appeared P. D. HILLARD, duly authorized agent of Energy Fuels Exploration Company, a Colorado corporation, known to me to be the person who executed the within instrument on behalf of the corporation therein named and acknowledged to me that such corporation executed the same.

IN WITNESS WHEREOF, I have hereunto set my hand and official seal.

PROOFED Virginia Q. Jurga  
INDEXED MINES Notary Public

My Commission Expires: 3-10-82 INDEXED 80-10866

RECEIVED  
B.L.M. AZ STATE OFFICE  
APR 14 10 33  
PHOENIX, ARIZONA

Recorded at Request of Energy Fuels Nuclear Inc.  
MAR 27 '80 - 8:00 AM  
in book 620 of Official Records, Page 762  
Records of Mohave County, Arizona  
By Joan McCall Recorder  
Deputy Recorder



BOOK 620 PAGE 762

300

AMENDED  
LOC=ON NOTICE AND CERTIFICATE

STATE OF Arizona )  
 ) ss.  
COUNTY OF Coconino )

A MC 101349

The undersigned, Dean G. Roberts, in preparing this Amended Lode Location Notice and Certificate is acting for and in behalf of Energy Fuels Exploration Company, a Colorado corporation, whose address is 1515 Arapahoe Street, Denver, Colorado 80202.

1. Name of Claim. The name of the claim amended by this Notice is Kanab 54, which claim was first located on the 7 day of February, 1980, the original location notice being recorded in the Office of the County Recorder of Mohave County, Arizona, on the 27 day of March, 1980 in Book 620, at Page 163. The original claim has been maintained in accordance with state and federal law.

2. Purpose. This Amended Lode Location Notice and Certificate is made for the purpose of appropriating under the Mining Laws all ground within the boundaries as hereinafter defined, and for the purpose of correcting irregularities, errors or defects, if any, which may have existed or may exist in the original location or the record thereof, and/or any prior amendment or amendments thereof, or the record of the same, and is made without waiver, abandonment or release of any rights acquired or held as to the ground within the boundaries hereinafter defined under or by virtue of said original location or any prior amended location.

3. Size. This claim is hereby amended to be 1500 linear feet in length along the vein or lode containing valuable minerals and 300 linear feet in width on each side of the center line of this claim and is located for all surface rights, privileges, minerals and other rights granted by the existing laws and customs. The general course of this claim is from East to West (general direction).

4. Location Monument. The location monument on which this amended notice is posted is located in Section 20, Township 38N, Range 3W, and is situated within the boundaries of this claim at Corner No. 4 which is the SW corner of this claim. The location monument lies on the west end of this claim and is 1500 feet from the opposite end of this claim.

5. Description. The description of this claim, its boundaries and its locality are as follows:

(a) Location: The claim is located in the SE 1/4 Sec. 17 & NE 1/4, Section 20, Township 38N, Range 3W, Gila & Salt River Base Meridian, unknown Mining District, County of Coconino & Mohave, and State of Arizona.

(b) Description: The boundary of this claim can be readily traced, viz: Beginning at Corner No. 4 of this claim, common with Corner No. 1 of the Kanab 53 Claim, thence north, 300 feet to End Center; thence north, 300 feet to Corner No. 3; thence east, 1500 feet to Corner No. 2; thence south, 300 feet to End Center; thence south, 300 feet to Corner No. 1; thence west, 1500 feet to Corner No. 4; the place of beginning.

(c) Tie: Corner No. 1 of this claim can be located by proceeding 10,100 feet due east and 4800 feet due north from the SW corner (permanent monument/benchmark) of Section 19, Township 38N, Range 3W, of the Gila & Salt River Base Meridian, Mohave County, Arizona.

This Amendment is made this 8 day of July, 1981.

ARIZONA STATE OFFICE  
BU. LAND MANAGEMENT

ENERGY FUELS EXPLORATION COMPANY AUG 24 1981  
BY Dean G. Roberts 7:45 A.M.  
Duly Authorized Agent PHOENIX, ARIZONA

STATE OF ARIZONA )  
 ) ss.  
COUNTY OF COCONINO )

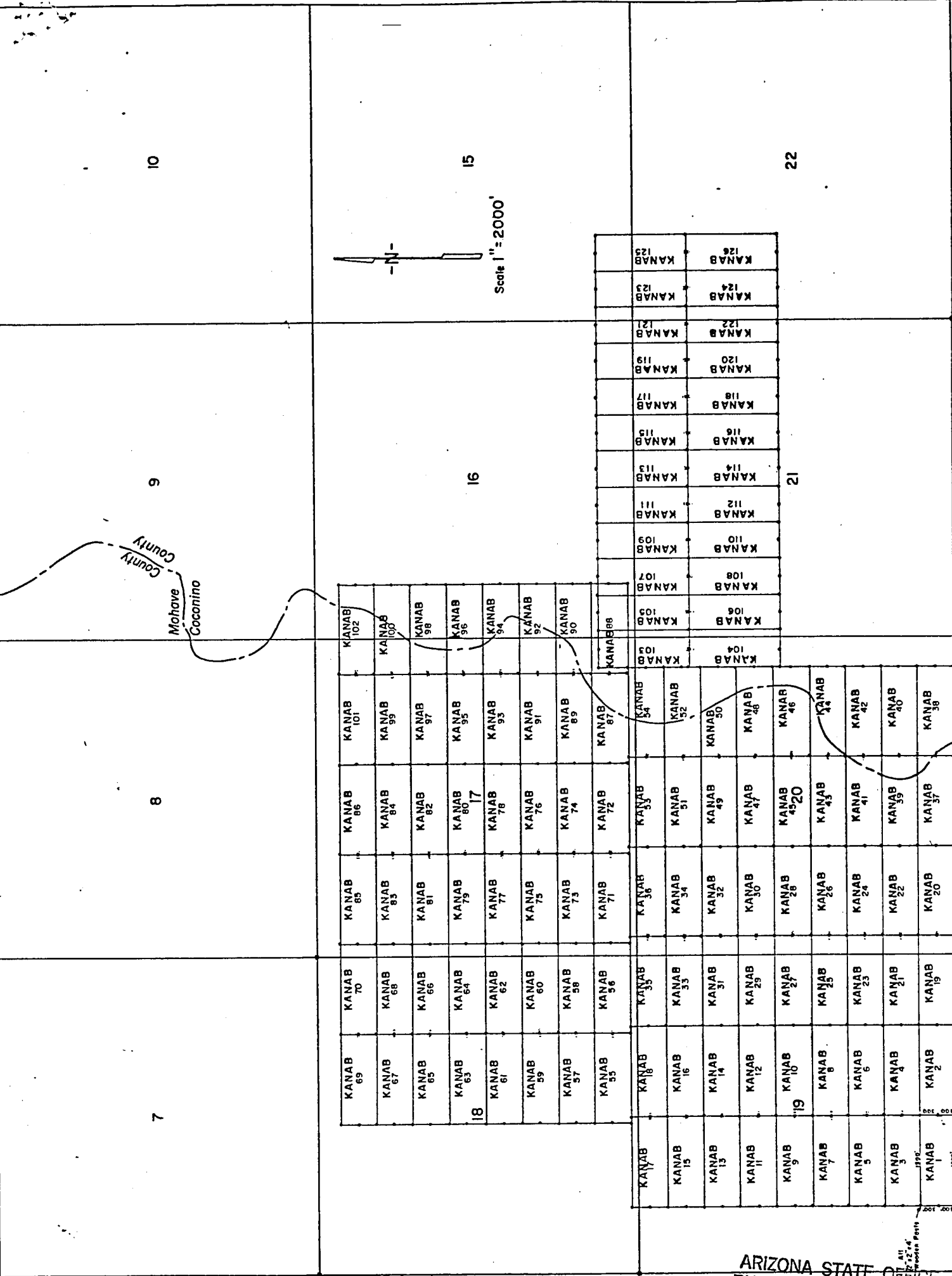
This instrument was acknowledged before me this 13 day of July, 1981 by Dean G. Roberts, duly authorized agent of Energy Fuels Exploration Company.

IN WITNESS WHEREOF, I have hereunto set my hand and official seal.

Notary Public

My Commission Expires Apr. 9, 1985

T. 38 N



LODE LOCATION PLAT  
KANAB CLAIMS  
Mohave & Coconino Cos., Arizona

R. 3 W.

INDEXED MINES MICROFILMED

ARIZONA STATE OFFICE  
BU. LAND MANAGEMENT

FEE NO. 81-25628 INDEXED PROOFED

AUG 24 1981

RECORDED AT REQUEST OF Energy Fuels Exp. Co.  
DATE JUL 23 1981 10 00 AM IN BOOK 731

7:45 A.M.  
PHOENIX, ARIZONA  
of OFFICIAL RECORDS.

PAGE (S) 352-353 RECORDS OF MOHAVE COUNTY, ARIZONA

RETURN:



JOAN McCALISTER RECORDER

BOOK 731 PAGE 353


by J.M. Marsanillo  
\$ 3.00

SE COR. KANAB No. 1 CLAIM IS 2600' East  
91 SW COR. SEC. 19 - T38N - R3W.

STATE OF ARIZONA }  
COUNTY OF COCONINO } SS

WITNESS MY HAND AND OFFICIAL SEAL

BY *Margaret Deputy*  
DEPUTY



HEREBY CERTIFY THAT THE WITHIN INSTRUMENT  
FILED FOR RECORD IN COCONINO COUNTY,  
STATE OF ARIZONA.

HELEN I. HUDGENS  
COCONINO COUNTY RECORDER

FEE NO. 11792 3.00

DOCKET 841 PAGE 523-52

DATE: JUL 23 1981 - 8 22

REQUEST OF: Energy Fuels

ARIZONA STATE OFFICE  
BU. LAND MANAGEMENT

AUG 24 1981

7:45 A.M.  
PHOENIX, ARIZONA

STATE OF Arizona )  
 ) ss.  
COUNTY OF Coconino )

A MC 101349

The undersigned, Dean G. Roberts, in preparing this Amended Lode Location Notice and Certificate is acting for and in behalf of Energy Fuels Exploration Company, a Colorado corporation, whose address is 1515 Arapahoe Street, Denver, Colorado 80202.

1. Name of Claim. The name of the claim amended by this Notice is Kanab 54, which claim was first located on the 7 day of February, 19 80, the original location notice being recorded in the Office of the County Recorder of Coconino County, Arizona, on the 27 day of March, 19 80 in Book 785, at Page 463-464. The original claim has been maintained in accordance with state and federal law.

2. Purpose. This Amended Lode Location Notice and Certificate is made for the purpose of appropriating under the Mining Laws all ground within the boundaries as hereinafter defined, and for the purpose of correcting irregularities, errors or defects, if any, which may have existed or may exist in the original location or the record thereof, and/or any prior amendment or amendments thereof, or the record of the same, and is made without waiver, abandonment or release of any rights acquired or held as to the ground within the boundaries hereinafter defined under or by virtue of said original location or any prior amended location.

3. Size. This claim is hereby amended to be 1500 linear feet in length along the vein or lode containing valuable minerals and 300 linear feet in width on each side of the center line of this claim and is located for all surface rights, privileges, minerals and other rights granted by the existing laws and customs. The general course of this claim is from East to West (general direction).

4. Location Monument. The location monument on which this amended notice is posted is located in Section 20, Township 38N, Range 3W, and is situated within the boundaries of this claim at Corner No. 4 which is the SW corner of this claim. The location monument lies on the west end of this claim and is 1500 feet from the opposite end of this claim.

5. Description. The description of this claim, its boundaries and its locality are as follows:

(a) Location: The claim is located in the SE 1/4 Sec. 17 & NE 1/4, Section 20, Township 38N, Range 3W, Gila & Salt River Base Meridian, unknown Mining District, County of Coconino & Mohave, and State of Arizona.

(b) Description: The boundary of this claim can be readily traced, viz: Beginning at Corner No. 4 of this claim, common with Corner No. 1 of the Kanab 53 Claim, thence north, 300 feet to End Center; thence north, 300 feet to Corner No. 3; thence east, 1500 feet to Corner No. 2; thence south, 300 feet to End Center; thence south, 300 feet to Corner No. 1; thence west, 1500 feet to Corner No. 4; the place of beginning.

(c) Tie: Corner No. 1 of this claim can be located by proceeding 10,100 feet due east and 4800 feet due north from the SW corner (permanent monument/benchmark) of Section 19, Township 38N, Range 3W, of the Gila & Salt River Base Meridian, Mohave County, Arizona.

This Amendment is made this 8 day of July, 1981.

ENERGY FUELS EXPLORATION COMPANY

By Dean G. Roberts  
Duly Authorized Agent

ARIZONA STATE OFFICE  
BU. LAND MANAGEMENT  
AUG 24 1981

7:45 A.M.  
PHOENIX, ARIZONA

STATE OF ARIZONA )  
 ) ss.  
COUNTY OF COCONINO )

This instrument was acknowledged before me this 13 day of July, 1981, by Dean G. Roberts, duly authorized agent of Energy Fuels Exploration Company.

IN WITNESS WHEREOF. I have hereunto set my hand and official seal.

My Commission Expires Apr. 9, 1985

Notary Public

My Commission Expires: \_\_\_\_\_



7

8

9

10

Mohave  
Coconino  
County  
County

ARIZONA STATE OFFICE  
BU. LAND MANAGEMENT

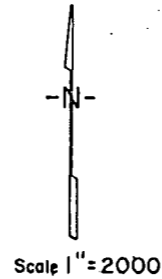
AUG 24 1981

7:45 A.M.  
PHOENIX, ARIZ.

KANAB 69	KANAB 70	KANAB 65	KANAB 86	KANAB 101	KANAB 102
KANAB 67	KANAB 68	KANAB 83	KANAB 84	KANAB 99	KANAB 100
KANAB 65	KANAB 66	KANAB 81	KANAB 82	KANAB 97	KANAB 98
KANAB 63	KANAB 64	KANAB 79	KANAB 80	KANAB 95	KANAB 96
KANAB 61	KANAB 62	KANAB 77	KANAB 78	KANAB 93	KANAB 94
KANAB 59	KANAB 60	KANAB 75	KANAB 76	KANAB 91	KANAB 92
KANAB 57	KANAB 58	KANAB 73	KANAB 74	KANAB 89	KANAB 90
KANAB 55	KANAB 56	KANAB 71	KANAB 72	KANAB 87	KANAB 88

16

15



T. 38  
N

KANAB 17	KANAB 18	KANAB 35	KANAB 36	KANAB 53	KANAB 54	KANAB 103	KANAB 105	KANAB 107	KANAB 109	KANAB 111	KANAB 113	KANAB 115	KANAB 117	KANAB 119	KANAB 121	KANAB 123	KANAB 125
KANAB 15	KANAB 16	KANAB 33	KANAB 34	KANAB 51	KANAB 52	KANAB 104	KANAB 106	KANAB 108	KANAB 110	KANAB 112	KANAB 114	KANAB 116	KANAB 118	KANAB 120	KANAB 122	KANAB 124	KANAB 126
KANAB 13	KANAB 14	KANAB 31	KANAB 32	KANAB 49	KANAB 50												
KANAB 11	KANAB 12	KANAB 29	KANAB 30	KANAB 47	KANAB 48												
KANAB 9	KANAB 10	KANAB 27	KANAB 28	KANAB 45	KANAB 46												
KANAB 7	KANAB 8	KANAB 25	KANAB 26	KANAB 43	KANAB 44												
KANAB 5	KANAB 6	KANAB 23	KANAB 24	KANAB 41	KANAB 42												
KANAB 3	KANAB 4	KANAB 21	KANAB 22	KANAB 39	KANAB 40												
KANAB 1	KANAB 2	KANAB 19	KANAB 20	KANAB 37	KANAB 38												

21

22

2 1/2" x 4" Wooden Posts

2600'

SE Cor KANAB No 1 Claim is 2600' East of SW Cor. Sec. 19 - T38N - R3W.

R. 3W.

LODE LOCATION PLAT  
KANAB CLAIMS  
Mohave & Coconino Cos. Ariz.

LODE LOCATION NOTICE AND CERTIFICATE

STATE OF Colorado )  
City of Denver ) ss.  
COUNTY OF Denver )

The undersigned, P. D. HILLARD, in preparing this Lode Location Notice and Certificate is acting for and in behalf of Energy Fuels Exploration Company, a Colorado corporation, whose address is 1515 Arapahoe Street, Denver, Colorado 80202 (hereinafter called "Energy Fuels").

1. Claim. The KANAB # 54 claim was located by Energy Fuels on this 7 day of February, 1980, for mining purposes and is 1500 linear feet in length along the vein or lode containing valuable minerals and 300 linear feet in width on each side of the center of this lode or vein and for all surface rights, privileges, minerals and other rights granted by the existing laws and customs. The general course of the vein or lode runs 10 feet West (general direction) and 1490 feet in the opposite direction from the discovery point monument on which this notice is posted.

2. Point of Discovery. The point of discovery is located within this claim as follows: Beginning at Corner No. 4 of this claim; then 300 feet along the West endline; thence 10 feet in a direction parallel to the side-lines to a point within the perimeter of this claim which is the discovery point.

3. Description. The description of this claim, its boundaries and its situation are as follows:

(a) Course and Location: The general course of this claim is East-West. The claim is located in the SE 1/4, Sec. 17, NE 1/4, Section 20, Township 38 North, Range 3 West, G & SR Principal Meridian, Unknown Mining District, County of Mohave & Coconino and State of Arizona.

(b) Description: The boundary of this claim can be readily traced, viz: Beginning at Corner No. 4 of this claim, common with Corner No. 1 of the KANAB # 53 Claim, thence North, 300 feet to End Center; thence North, 300 feet to Corner No. 3; thence East, 1500 feet to Corner No. 2; thence South, 300 feet to End Center; thence South, 300 feet to Corner No. 1; thence West, 1500 feet to Corner No. 4; the place of beginning.

(c) Tie: Corner No. 1 of this claim can be located by proceeding 10,100 feet due East and 4800 feet due North from the SW corner (permanent monument) of Section 19, Township 38 North, Range 3 West, of the G & SR Principal Meridian, Mohave County, Arizona.

LOCATOR:

ENERGY FUELS EXPLORATION COMPANY

By P.D. Hillard  
Duly Authorized Agent

STATE OF Colorado )  
City of Denver ) ss.  
COUNTY OF Denver )

On this 20 day of February, 1980, before me personally appeared P. D. HILLARD, duly authorized agent of Energy Fuels Exploration Company, a Colorado corporation, known to me to be the person who executed the within instrument on behalf of the corporation therein named and acknowledged to me that such corporation executed the same.

IN WITNESS WHEREOF, I have hereunto set my hand and official seal.

PROOFED Tyrone A. Dyer  
INDEXED Notary Public

My Commission Expires: 3-10-82

80-10867

MICROFILMED

RECEIVED  
B.L.M. AZ STATE OFFICE  
APR 14 10 33 AM '80  
PHOENIX, ARIZONA

INDEXED MINES

Recorded at Request of Energy Fuels Nuclear Inc

MAR 27 '80 - 8:00 AM  
in book 620 of Official Records, Page 763  
Records of Mohave County, Arizona

BOOK 620 PAGE 763


By Joan McCall  
Deputy Recorder

Joan McCall

Recorder



STATE OF ARIZONA  
COUNTY OF COCONINO



HEREBY CERTIFY THAT THE WITHIN INSTRUMENT  
WAS FILED FOR RECORD IN COCONINO COUNTY,  
STATE OF ARIZONA.

HELEN I. HUDGENS  
COCONINO COUNTY RECORDER

04397

3.00

DOCKET 785 PAGE 463-464  
DATE: MAR 27 1980 -4 29  
Energy Fuels Exploration Co.  
REQUEST OF:

WITNESS MY HAND AND OFFICIAL SEAL

LODE LOCATION NOTICE AND CERTIFICATE

STATE OF COLORADO  
CITY & COUNTY OF DENVER

SS.

The undersigned, P. D. HILLARD, in preparing this Lode Location Notice and Certificate is acting for and in behalf of Energy Fuels Exploration Company, a Colorado corporation, whose address is 1515 Arapahoe Street, Denver, Colorado 80202 (hereinafter called "Energy Fuels").

1. Claim. The KANAB # 54 claim was located by Energy Fuels on this 7 day of February, 1980, for mining purposes and is 1500 linear feet in length along the vein or lode containing valuable minerals and 700 linear feet in width on each side of the center of this lode or vein and for all surface rights, privileges, minerals and other rights granted by the existing laws and customs. The general course of the vein or lode runs 10 feet West (general direction) and 1490 feet in the opposite direction from the discovery point monument on which this notice is posted.

2. Point of Discovery. The point of discovery is located within this claim as follows: Beginning at Corner No. 4 of this claim; then 300 feet along the West endline; thence 10 feet in a direction parallel to the side-lines to a point within the perimeter of this claim which is the discovery point.

3. Description. The description of this claim, its boundaries and its situation are as follows:

(a) Course and Location: The general course of this claim is East-West. The claim is located in the SE 1/4 Sec. 17; NE 1/4, Section 20, Township 38N, Range 3W, G+SR Principal Meridian, Unknown Mining District, County of Mohave & Coconino, and State of Arizona.

(b) Description: The boundary of this claim can be readily traced, viz: Beginning at Corner No. 4 of this claim, common with Corner No. 1 of the Kanab # 53 Claim, thence North, 300 feet to End Center; thence North, 300 feet to Corner No. 3; thence East, 1500 feet to Corner No. 2; thence South, 300 feet to End Center; thence South, 300 feet to Corner No. 1; thence West, 1500 feet to Corner No. 4; the place of beginning.

(c) Tie: Corner No. 1 of this claim can be located by proceeding 10,100 feet due East and 4800 feet due North from the SW corner (permanent monument/benchmark) of Section 19, Township 38N, Range 3W, of the G+SR Principal Meridian, Mohave County, Arizona.

LOCATOR:

ENERGY FUELS EXPLORATION COMPANY

By P. D. Hillard  
Duly Authorized Agent


RECEIVED  
B.I.M. AZ STATE OFFICE  
APR 14 10 33 AM '80  
PHOENIX, ARIZONA

STATE OF Colorado  
CITY & COUNTY OF Denver

SS.

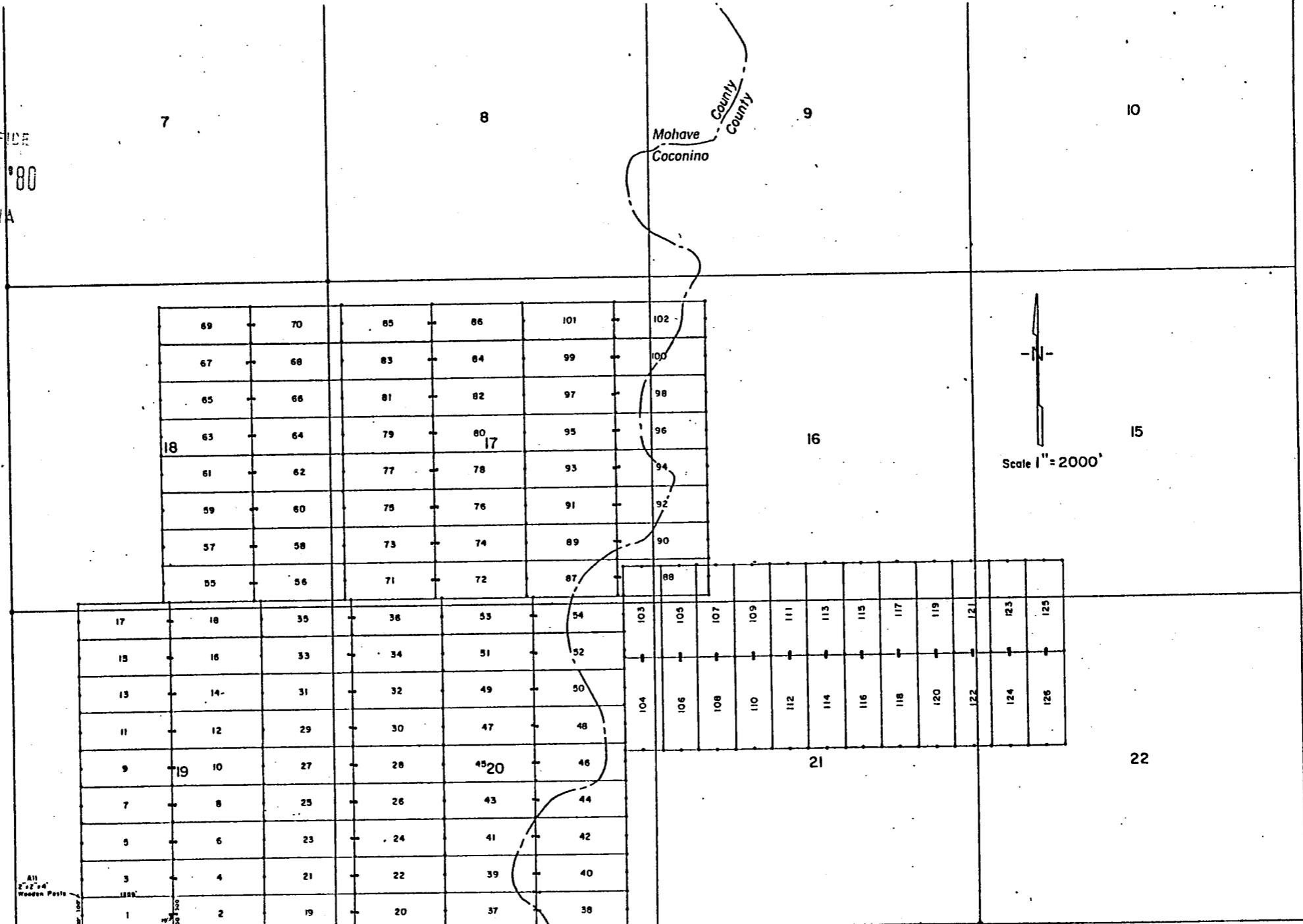
On this 20 day of February, 1980, before me personally appeared P. D. Hillard, duly authorized agent of Energy Fuels Exploration Company, a Colorado corporation, known to me to be the person who executed the within instrument on behalf of the corporation therein named and acknowledged to me that such corporation executed the same.

IN WITNESS WHEREOF, I have hereunto set my hand and official seal.



Virginia A. Darga  
Notary Public

RECEIVED  
 B.L.M. AZ STATE OFFICE  
 APR 14 10 33 AM '80  
 PHOENIX, ARIZONA



DOCKET 785 PAGE 464

All 2"x2"x4" Wooden Posts

1100'  
 1100'  
 1100'

SE Cor KANAB No 1 Claim is 2800' East of SW Cor. Sec. 19 - T38N - R3W

R. 3W.

LODE LOCATION PLAT  
 KANAB CLAIMS  
 Mohave & Coconino Cos., Arizona  
 Scale 1" = 2000'

878101 311 8

AMENDED LOCATION NOTICE AND CERTIFICATE

STATE OF Arizona )
COUNTY OF Coconino ) ss.

A MC 101350

The undersigned, Dean G. Roberts, in preparing this Amended Lode Location Notice and Certificate is acting for and in behalf of Energy Fuels Exploration Company, a Colorado corporation, whose address is 1515 Arapahoe Street, Denver, Colorado 80202.

1. Name of Claim. The name of the claim amended by this Notice is Kanab 56, which claim was first located on the 22 day of February, 1980, the original location notice being recorded in the Office of the County Recorder of Mohave County, Arizona, on the 27 day of March, 19 80 in Book 620, at Page 764. The original claim has been maintained in accordance with state and federal law.

2. Purpose. This Amended Lode Location Notice and Certificate is made for the purpose of appropriating under the Mining Laws all ground within the boundaries as hereinafter defined, and for the purpose of correcting irregularities, errors or defects, if any, which may have existed or may exist in the original location or the record thereof, and/or any prior amendment or amendments thereof, or the record of the same, and is made without waiver, abandonment or release of any rights acquired or held as to the ground within the boundaries hereinafter defined under or by virtue of said original location or any prior amended location.

3. Size. This claim is hereby amended to be 1500 linear feet in length along the vein or lode containing valuable minerals and 300 linear feet in width on each side of the center line of this claim and is located for all surface rights, privileges, minerals and other rights granted by the existing laws and customs. The general course of this claim is from East to West (general direction).

4. Location Monument. The location monument on which this amended notice is posted is located in Section 18, Township 38N, Range 3W, and is situated within the boundaries of this claim at Corner No. 1 which is the SE corner of this claim. The location monument lies on the east end of this claim and is 1500 feet from the opposite end of this claim.

5. Description. The description of this claim, its boundaries and its locality are as follows:

(a) Location: The claim is located in the SW 1/4 & SE 1/4, Section 18, Township 38N, Range 3W, Gila & Salt River Base Meridian, unknown Mining District, County of Mohave, and State of Arizona.

(b) Description: The boundary of this claim can be readily traced, viz: Beginning at Corner No. 1 of this claim, common with Corner No. 4 of the Kanab 56 Claim, thence north 300 feet to End Center; thence north 300 feet to Corner No. 2; thence west 1500 feet to Corner No. 3; thence south 300 feet to End Center; thence south 300 feet to Corner No. 4; thence east 1500 feet to Corner No. 1; the place of beginning.

(c) Tie: Corner No. 1 of this claim can be located by proceeding 4000 feet due east and 5400 feet due north from the SW corner (permanent monument/benchmark) of Section 19, Township 38N, Range 3W, of the Gila & Salt River Base Meridian, Mohave County, Arizona.

This Amendment is made this 8 day of July, 19 81.

ENERGY FUELS EXPLORATION COMPANY

By Dean G. Roberts, Duly Authorized Agent

ARIZONA STATE OFFICE BU. LAND MANAGEMENT AUG 24 1981 7:45 A.M. PHOENIX, ARIZONA

STATE OF ARIZONA )
COUNTY OF COCONINO ) ss.

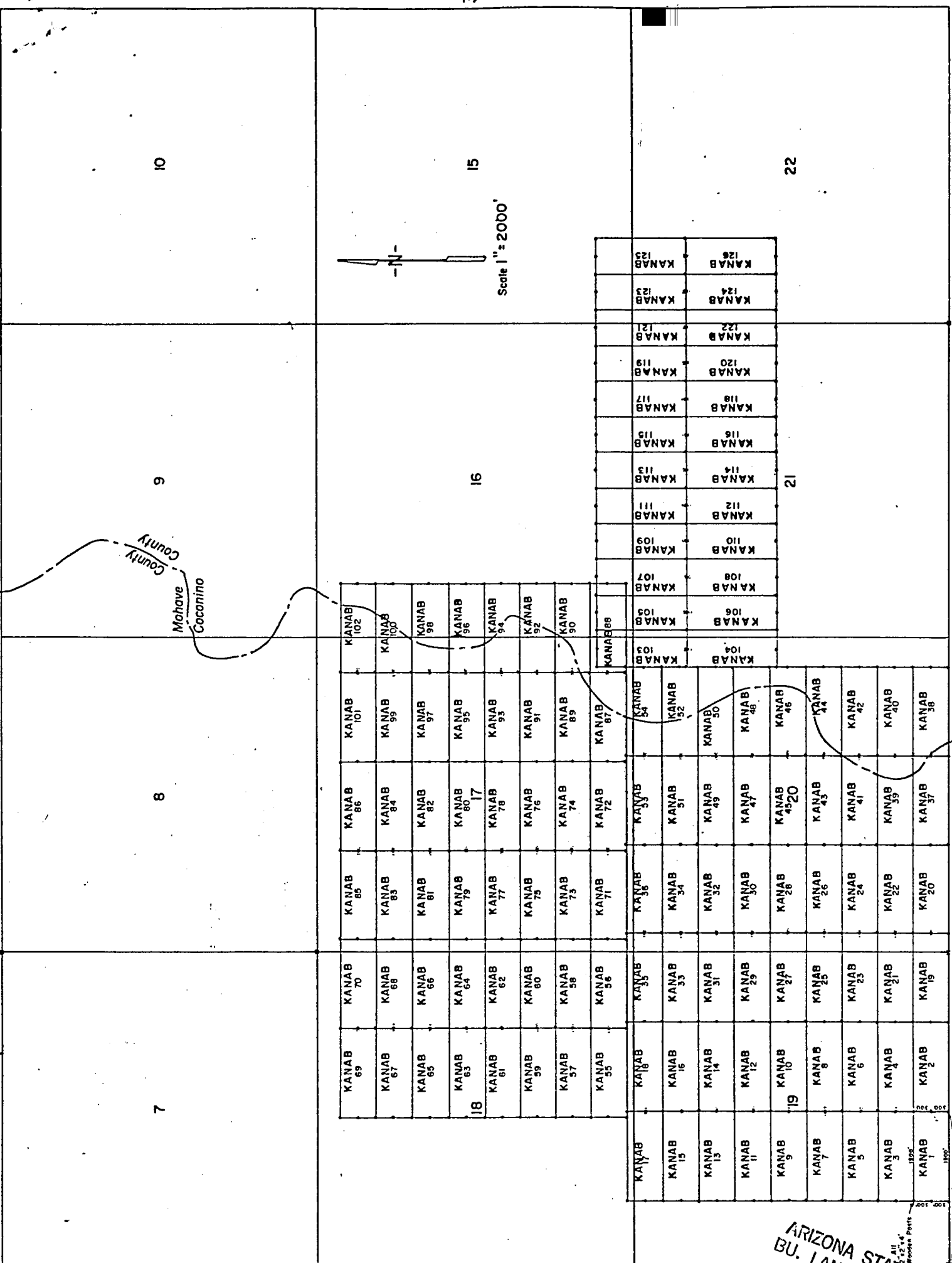
This instrument was acknowledged before me this 13 day of July, 1981, by Dean G. Roberts, duly authorized agent of Energy Fuels Exploration Company.

IN WITNESS WHEREOF, I have hereunto set my hand and official seal.

Notary Public

My Commission Expires: My Commission Expires Apr. 9, 1985

T. 38 N



LODE LOCATION PLAT  
KANAB CLAIMS  
Mohave & Coconino Cos., Arizona

R. 3 W.

SE COR KANAB No 1 Claim N 2600' East  
of SW Cor. Sec. 19 - 136N - R 3W

INDEXED MINES INDEXED MICROFILMED

81-25629 PROOFED

FEE NO. \_\_\_\_\_

RECORDED AT REQUEST OF Energy Fuels Exp. Co.

DATE JUL 23 1981 - 10 00 AM IN BOOK 731 of OFFICIAL RECORDS

PAGE (S) 354-355 RECORDS OF MOHAVE COUNTY, ARIZONA.

RETURN:

JOAN McCALL, RECORDER

BOOK 731 PAGE 355

by J. M. M... ..  
\$ 3.00

ARIZONA STATE OFFICE  
BU. LAND MANAGEMENT

AUG 24 1981

7:45 A.M.  
PHOENIX, ARIZONA



LODE LOCATION NOTICE AND CERTIFICATE

STATE OF Colorado )  
City of Denver ) ss.  
COUNTY OF Denver )

The undersigned, P. D. HILLARD, in preparing this Lode Location Notice and Certificate is acting for and in behalf of Energy Fuels Exploration Company, a Colorado corporation, whose address is 1515 Arapahoe Street, Denver, Colorado 80202 (hereinafter called "Energy Fuels").

1. Claim. The KANAB #55 claim was located by Energy Fuels on this 22d day of February, 1980, for mining purposes and is 1500 linear feet in length along the vein or lode containing valuable minerals and 300 linear feet in width on each side of the center of this lode or vein and for all surface rights, privileges, minerals and other rights granted by the existing laws and customs. The general course of the vein or lode runs 10 feet East (general direction) and 1490 feet in the opposite direction from the discovery point monument on which this notice is posted.

2. Point of Discovery. The point of discovery is located within this claim as follows: Beginning at Corner No. 1 of this claim; then 300 feet along the East endline; thence 10 feet in a direction parallel to the side-lines to a point within the perimeter of this claim which is the discovery point.

3. Description. The description of this claim, its boundaries and its situation are as follows:

(a) Course and Location: The general course of this claim is East-West. The claim is located in the SW 1/4, SE 1/4, Section 18, Township 38 North, Range 3 West, G & SR Principal Meridian, Unknown Mining District, County of Mohave, and State of Arizona.

(b) Description: The boundary of this claim can be readily traced, viz: Beginning at Corner No. 1 of this claim, common with Corner No. 4 of the KANAB #56 Claim, thence North, 300 feet to End Center; thence North, 300 feet to Corner No. 2; thence West, 1500 feet to Corner No. 3; thence South, 300 feet to End Center; thence South, 300 feet to Corner No. 4; thence East, 1500 feet to Corner No. 1; the place of beginning.

(c) Tie: Corner No. 1 of this claim can be located by proceeding 4000 feet due East and 5400 feet due North from the SW corner (permanent monument) of Section 19, Township 38 North, Range 3 West, of the G & SR Principal Meridian, Mohave County, Arizona.

RECEIVED  
M. AZ STATE OFFICE  
14 10 33 AM '80  
PHOENIX, ARIZONA  
STATE OF Colorado )  
City of Denver ) ss.  
COUNTY OF Denver )

LOCATOR:

ENERGY FUELS EXPLORATION COMPANY

BY P.D. Hillard  
Duly Authorized Agent

On this 25th day of February, 1980, before me personally appeared P. D. HILLARD, duly authorized agent of Energy Fuels Exploration Company, a Colorado corporation, known to me to be the person who executed the within instrument on behalf of the corporation therein named and acknowledged to me that such corporation executed the same.

IN WITNESS WHEREOF, I have hereunto set my hand and official seal.

PROOFED  
INDEXED MINES Jugenia A. Varga  
Notary Public

My Commission Expires: 3-10-82

INDEXED 80-10868

Recorded at Request of Energy Fuels Nuclear Inc

MAR 27 '80 - 8 00 AM


in book 620 of Official Records, Page 764

Records of Mohave County, Arizona

Joan McCall

By Joan McCall  
Deputy Recorder

Recorder



BOOK 620 PAGE 764

3rd

LODE LOCATION NOTICE AND CERTIFICATE

STATE OF Arizona )  
COUNTY OF Coconino ) ss.

A MC 101351

The undersigned, Dean G. Roberts, in preparing this Amended Lode Location Notice and Certificate is acting for and in behalf of Energy Fuels Exploration Company, a Colorado corporation, whose address is 1515 Arapahoe Street, Denver, Colorado 80202.

1. Name of Claim. The name of the claim amended by this Notice is Kanab 56, which claim was first located on the 22 day of February, 1980, the original location notice being recorded in the Office of the County Recorder of Mohave County, Arizona, on the 27 day of March, 1980 in Book 620, at Page 765. The original claim has been maintained in accordance with state and federal law.

2. Purpose. This Amended Lode Location Notice and Certificate is made for the purpose of appropriating under the Mining Laws all ground within the boundaries as hereinafter defined, and for the purpose of correcting irregularities, errors or defects, if any, which may have existed or may exist in the original location or the record thereof, and/or any prior amendment or amendments thereof, or the record of the same, and is made without waiver, abandonment or release of any rights acquired or held as to the ground within the boundaries hereinafter defined under or by virtue of said original location or any prior amended location.

3. Size. This claim is hereby amended to be 1500 linear feet in length along the vein or lode containing valuable minerals and 300 linear feet in width on each side of the center line of this claim and is located for all surface rights, privileges, minerals and other rights granted by the existing laws and customs. The general course of this claim is from East to West (general direction).

4. Location Monument. The location monument on which this amended notice is posted is located in Section 18, Township 38N, Range 3W, and is situated within the boundaries of this claim at Corner No. 4 which is the SW corner of this claim. The location monument lies on the West end of this claim and is 1500 feet from the opposite end of this claim.

5. Description. The description of this claim, its boundaries and its locality are as follows:

(a) Location: The claim is located in the SE 1/4 Sec. 18 & SW 1/4, Section 17, Township 38N, Range 3W, Gila & Salt River Base Meridian, unknown Mining District, County of Mohave, and State of Arizona.

(b) Description: The boundary of this claim can be readily traced, viz: Beginning at Corner No. 1 of this claim, common with Corner No. 4 of the Kanab 71 Claim, thence north, 300 feet to End Center; thence north, 300 feet to Corner No. 2; thence west, 1500 feet to Corner No. 3; thence south, 300 feet to End Center; thence south, 300 feet to Corner No. 4; thence east, 1500 feet to Corner No. 1; the place of beginning.

(c) Tie: Corner No. 1 of this claim can be located by proceeding 5500 feet due east and 5400 feet due north from the SW corner (permanent monument/benchmark) of Section 19, Township 38N, Range 3W, of the Gila & Salt River Base Meridian, Mohave County, Arizona.

This Amendment is made this 8 day of July, 1981.

ARIZONA STATE OFFICE  
BU. LAND MANAGEMENT

ENERGY FUELS EXPLORATION COMPANY

By Dean G. Roberts  
Duly Authorized Agent

AUG 24 1981

STATE OF Arizona )  
COUNTY OF COCONINO ) ss.

7:45 A.M.  
PHOENIX, ARIZONA

This instrument was acknowledged before me this 13 day of July, 1981, by Dean G. Roberts, duly authorized agent of Energy Fuels Exploration Company.

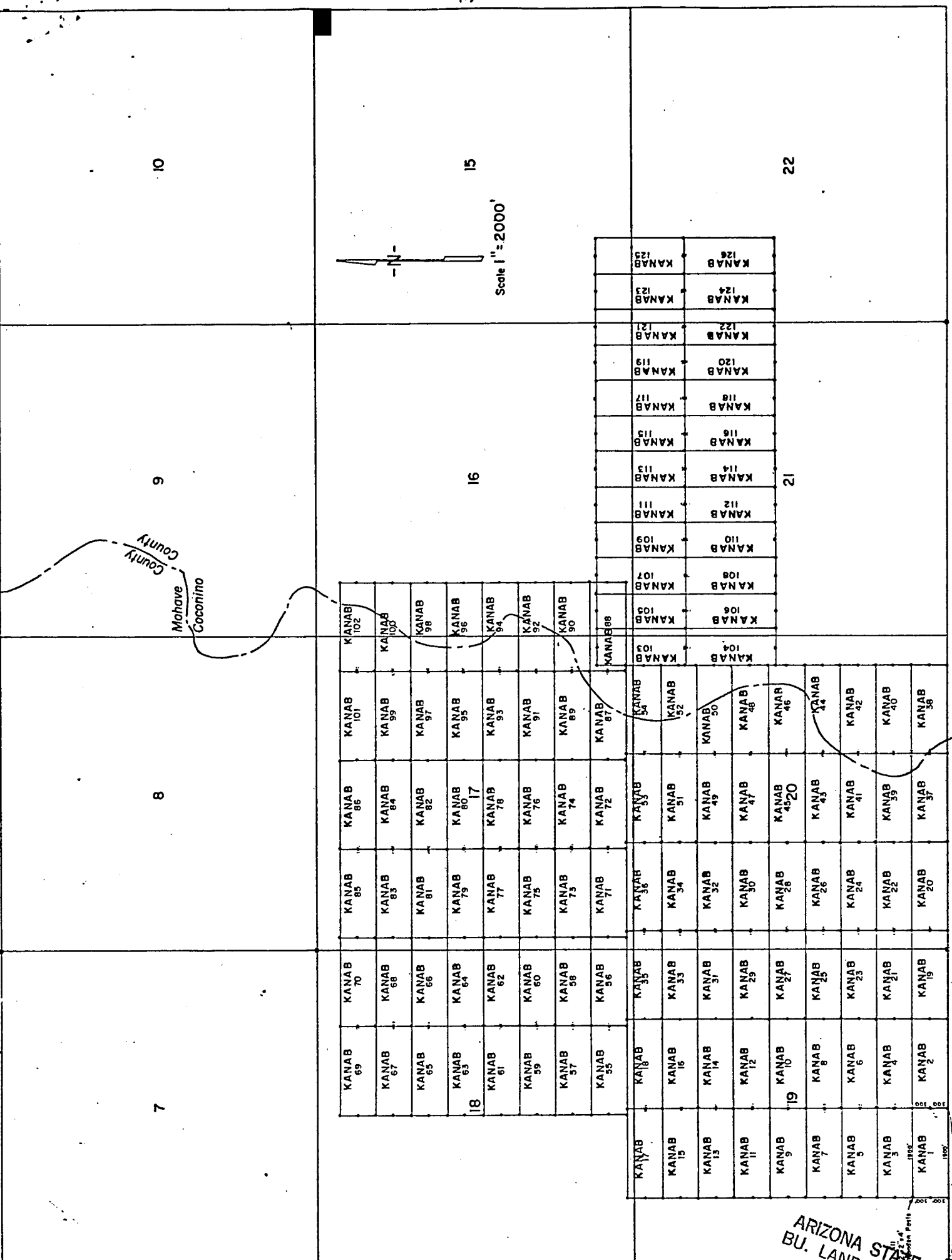
IN WITNESS WHEREOF, I have hereunto set my hand and official seal.

My Commission Expires: My Commission Expires Apr. 9, 1985

Notary Public  
BOOK 731 PAGE 356



T. 38 N



LODE LOCATION PLAT  
KANAB CLAIMS  
Mohave & Coconino Cos., Arizona

R.3W.

INDEXED MINES INDEXED MICROFILMED

FEE NO. 81-25630 PROOFED

RECORDED AT REQUEST OF Energy Fuels Exp. Co.

DATE JUL 23 1981 10:00 AM

IN BOOK 731

of OFFICIAL

PAGE (S) 356-357

RECORDS OF MOHAVE COUNTY, ARIZONA

ARIZONA STATE OFFICE  
BU. LAND MANAGEMENT  
AUG 24 1981  
7:45 A.M.  
PHOENIX, ARIZONA



JOAN McCALL, RECORDER

by J.M. Mascarello

BOOK 731 PAGE 357

\$ 3.00

RETURN:

LODE LOCATION NOTICE AND CERTIFICATE

STATE OF Colorado )  
City of Denver ) ss.  
COUNTY OF Denver )

The undersigned, P. D. HILLARD, in preparing this Lode Location Notice and Certificate is acting for and in behalf of Energy Fuels Exploration Company, a Colorado corporation, whose address is 1515 Arapahoe Street, Denver, Colorado 80202 (hereinafter called "Energy Fuels").

1. Claim. The KANAB #56 claim was located by Energy Fuels on this 22d day of February, 1980, for mining purposes and is 1500 linear feet in length along the vein or lode containing valuable minerals and 300 linear feet in width on each side of the center of this lode or vein and for all surface rights, privileges, minerals and other rights granted by the existing laws and customs. The general course of the vein or lode runs 10 feet West (general direction) and 1490 feet in the opposite direction from the discovery point monument on which this notice is posted.

2. Point of Discovery. The point of discovery is located within this claim as follows: Beginning at Corner No. 4 of this claim; then 300 feet along the West endline; thence 10 feet in a direction parallel to the side-lines to a point within the perimeter of this claim which is the discovery point.

3. Description. The description of this claim, its boundaries and its situation are as follows:

(a) Course and Location: The general course of this claim is East-West. The claim is located in the SE 1/4 sec 18 & SW 1/4, Section 17, Township 38 North, Range 3 West, G & SR Principal Meridian, Unknown Mining District, County of Mohave, and State of Arizona.

(b) Description: The boundary of this claim can be readily traced, viz: Beginning at Corner No. 1 of this claim, common with Corner No. 4 of the KANAB #71 Claim, thence North, 300 feet to End Center; thence North, 300 feet to Corner No. 2; thence West, 1500 feet to Corner No. 3; thence South, 300 feet to End Center; thence South, 300 feet to Corner No. 4; thence East, 1500 feet to Corner No. 1; the place of beginning.

(c) Tie: Corner No. 1 of this claim can be located by proceeding 5500 feet due East and 5400 feet due North from the SW corner (permanent monument) of Section 19, Township 38 North, Range 3 West, of the G & SR Principal Meridian, Mohave County, Arizona.

LOCATOR:

ENERGY FUELS EXPLORATION COMPANY

By P. D. Hillard  
Duly Authorized Agent

STATE OF Colorado )  
City of Denver ) ss.  
COUNTY OF Denver )

On this 25th day of February, 1980, before me personally appeared P. D. HILLARD, duly authorized agent of Energy Fuels Exploration Company, a Colorado corporation, known to me to be the person who executed the within instrument on behalf of the corporation therein named and acknowledged to me that such corporation executed the same.

IN WITNESS WHEREOF, I have hereunto set my hand and official seal.

My Commission Expires: 2-10-82

Virginia A. Sarge  
Notary Public

PROOFED  
INDEXED MINES 80-10869  
INDEXED

MICROFILMED

Recorded at Request of Energy Fuels Nuclear, Inc.

MAR 27 '80 - 8:00 AM

in book 620 of Official Records, Page 765

Records of Mohave County, Arizona

Joan McCa...

By [Signature]  
Deputy Recorder

Recorder



RECEIVED  
B.L.M. AZ STATE OFFICE  
APR 14 10 33 AM '80  
PHOENIX, ARIZONA

BOOK 620 PAGE 765

AMENDED

L- LOCATION NOTICE AND CERTIFICATE

STATE OF Arizona )  
 ) ss.  
COUNTY OF Coconino )

A MC 101352

The undersigned, Dean G. Roberts, in preparing this Amended Lode Location Notice and Certificate is acting for and in behalf of Energy Fuels Exploration Company, a Colorado corporation, whose address is 1515 Arapahoe Street, Denver, Colorado 80202.

1. Name of Claim. The name of the claim amended by this Notice is Kanab 57, which claim was first located on the 22 day of February, 1980, the original location notice being recorded in the Office of the County Recorder of Mohave County, Arizona, on the 27 day of March, 19 80 in Book 620, at Page 766. The original claim has been maintained in accordance with state and federal law.

2. Purpose. This Amended Lode Location Notice and Certificate is made for the purpose of appropriating under the Mining Laws all ground within the boundaries as hereinafter defined, and for the purpose of correcting irregularities, errors or defects, if any, which may have existed or may exist in the original location or the record thereof, and/or any prior amendment or amendments thereof, or the record of the same, and is made without waiver, abandonment or release of any rights acquired or held as to the ground within the boundaries hereinafter defined under or by virtue of said original location or any prior amended location.

3. Size. This claim is hereby amended to be 1500 linear feet in length along the vein or lode containing valuable minerals and 300 linear feet in width on each side of the center line of this claim and is located for all surface rights, privileges, minerals and other rights granted by the existing laws and customs. The general course of this claim is from East to West (general direction).

4. Location Monument. The location monument on which this amended notice is posted is located in Section 18, Township 38N, Range 3W, and is situated within the boundaries of this claim at Corner No. 1 which is the SE corner of this claim. The location monument lies on the east end of this claim and is 1500 feet from the opposite end of this claim.

5. Description. The description of this claim, its boundaries and its locality are as follows:

(a) Location: The claim is located in the SW 1/4 & SE 1/4, Section 18, Township 38N, Range 3W, Gila & Salt River Base Meridian, unknown Mining District, County of Mohave, and State of Arizona.

(b) Description: The boundary of this claim can be readily traced, viz: Beginning at Corner No. 1 of this claim, common with Corner No. 4 of the Kanab 58 Claim, thence north, 300 feet to End Center; thence north, 300 feet to Corner No. 2; thence west, 1500 feet to Corner No. 3; thence south, 300 feet to End Center; thence south, 300 feet to Corner No. 4; thence east, 1500 feet to Corner No. 1; the place of beginning.

(c) Tie: Corner No. 1 of this claim can be located by proceeding 4000 feet due east and 6000 feet due north from the SW corner (permanent monument/benchmark) of Section 19, Township 38N, Range 3W, of the Gila & Salt River Base Meridian, Mohave County, Arizona.

This Amendment is made this 8 day of July, 19 81.

ENERGY FUELS EXPLORATION COMPANY

By Dean G. Roberts  
Duly Authorized Agent

ARIZONA STATE OFFICE  
BU. LAND MANAGEMENT  
AUG 24 1981  
7:45 A.M.  
PHOENIX, ARIZONA


STATE OF ARIZONA )  
 ) ss.  
COUNTY OF Coconino )

This instrument was acknowledged before me this 13 day of July, 1981, by Dean G. Roberts, duly authorized agent of Energy Fuels Exploration Company.

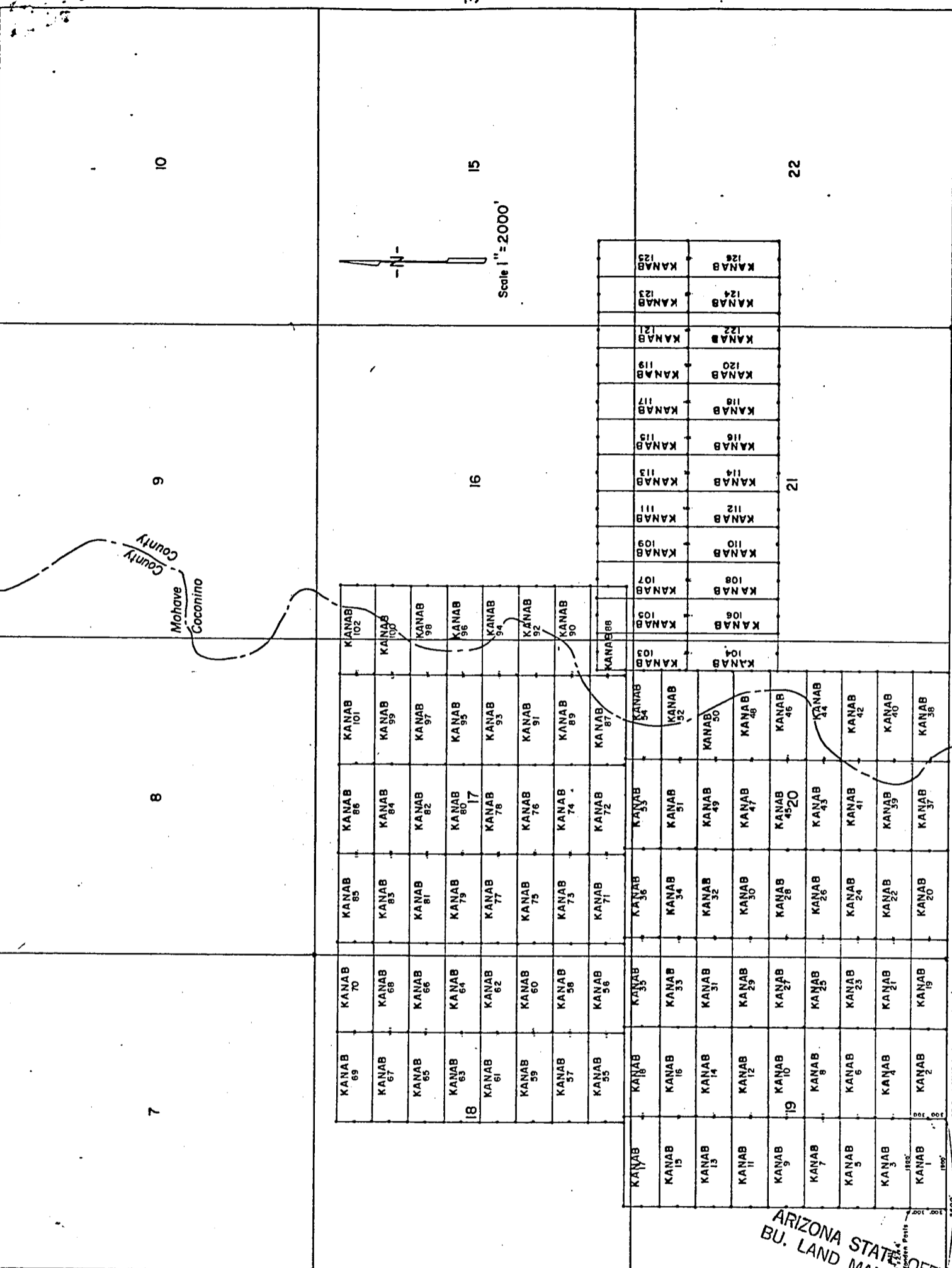
IN WITNESS WHEREOF, I have hereunto set my hand and official seal.

Notary Public

My Commission Expires Apr. 9, 1985



T. 38 N



LODE LOCATION PLAT  
KANAB CLAIMS  
Mohave & Coconino Cos., Arizona

R. 3 W.

SE COR KANAB No 1 claim is 2800' East of SW Cor. Sec. 19-T38N-R3W

INDEXED MINES      MICROFILMED

FEE NO. 81-25631 INDEXED      PROOFED

RECORDED AT REQUEST OF Energy Fuels Exp Co

DATE JUL 23 1981 10 00 AM IN BOOK 731 of OFFICIAL RECORDS

PAGE (S) 358-359 RECORDS OF MOHAVE COUNTY, ARIZONA.

RETURN:

BOOK 731 PAGE 359

ARIZONA STATE OFFICE  
BU. LAND MANAGEMENT  
AUG 24 1981  
7:45 A.M.  
PHOENIX, ARIZONA

JOAN McCALL, RECORDER

by J.M. Mascarello

\$ 3.00



LODE LOCATION NOTICE AND CERTIFICATE

STATE OF Colorado )  
City of Denver ) ss.  
COUNTY OF Denver )

The undersigned, P. D. HILLARD, in preparing this Lode Location Notice and Certificate is acting for and in behalf of Energy Fuels Exploration Company, a Colorado corporation, whose address is 1515 Arapahoe Street, Denver, Colorado 80202 (hereinafter called "Energy Fuels").

1. Claim. The KANAB # 57 claim was located by Energy Fuels on this 22 day of February, 1980, for mining purposes and is 1500 linear feet in length along the vein or lode containing valuable minerals and 300 linear feet in width on each side of the center of this lode or vein and for all surface rights, privileges, minerals and other rights granted by the existing laws and customs. The general course of the vein or lode runs 10 feet East (general direction) and 1490 feet in the opposite direction from the discovery point monument on which this notice is posted.

2. Point of Discovery. The point of discovery is located within this claim as follows: Beginning at Corner No. 1 of this claim; then 300 feet along the East endline; thence 10 feet in a direction parallel to the side-lines to a point within the perimeter of this claim which is the discovery point.

3. Description. The description of this claim, its boundaries and its situation are as follows:

(a) Course and Location: The general course of this claim is East-West. The claim is located in the SW 1/4, SE 1/4, Section 18, Township 38 North, Range 3 West, G & SR Principal Meridian, Unknown Mining District, County of Mohave, and State of Arizona.

(b) Description: The boundary of this claim can be readily traced, viz: Beginning at Corner No. 1 of this claim, common with Corner No. 4 of the KANAB #58 Claim, thence North, 300 feet to End Center; thence North, 300 feet to Corner No. 2; thence West, 1500 feet to Corner No. 3; thence South, 300 feet to End Center; thence South, 300 feet to Corner No. 4; thence East, 1500 feet to Corner No. 1; the place of beginning.

(c) Tie: Corner No. 1 of this claim can be located by proceeding 4000 ~~5100~~ feet due East and 6000 feet due North from the SW corner (permanent monument) of Section 19, Township 38 North, Range 3 West, of the G & SR Principal Meridian, Mohave County, Arizona.

LOCATOR:

ENERGY FUELS EXPLORATION COMPANY

By P.D. Hillard  
Duly Authorized Agent

STATE OF Colorado )  
City of Denver ) ss.  
COUNTY OF Denver )

On this 25<sup>th</sup> day of February, 1980, before me personally appeared P. D. HILLARD, duly authorized agent of Energy Fuels Exploration Company, a Colorado corporation, known to me to be the person who executed the within instrument on behalf of the corporation therein named and acknowledged to me that such corporation executed the same.

IN WITNESS WHEREOF, I have hereunto set my hand and official seal.

PROOFED

INDEXED

80-10870

My Commission Expires: 5-10-82

INDEXED MINES

Recorded at Request of Energy Fuels Nuclear Inc.

MAR 27 '80 8:00 AM

in book 620 of Official Records, Page 766

Records of Mohave County, Arizona

Joan McCall

By Joan McCall  
Deputy Recorder

Recorder



BOOK 620 PAGE 766

RECEIVED  
B.L.M. AZ STATE OFFICE  
APR 14 10 33 AM '80  
PHOENIX, ARIZONA

300

AMENDED

LOCATION NOTICE AND CERTIFICATE

STATE OF Arizona )
COUNTY OF Coconino ) ss.

AMC 10/353

The undersigned, Dean G. Roberts, in preparing this Amended Lode Location Notice and Certificate is acting for and in behalf of Energy Fuels Exploration Company, a Colorado corporation, whose address is 1515 Arapahoe Street, Denver, Colorado 80202.

1. Name of Claim. The name of the claim amended by this Notice is Kanab 58, which claim was first located on the 22 day of February, 1980, the original location notice being recorded in the Office of the County Recorder of Mohave County, Arizona, on the 27 day of March, 19 80 in Book 620, at Page 767. The original claim has been maintained in accordance with state and federal law.

2. Purpose. This Amended Lode Location Notice and Certificate is made for the purpose of appropriating under the Mining Laws all ground within the boundaries as hereinafter defined, and for the purpose of correcting irregularities, errors or defects, if any, which may have existed or may exist in the original location or the record thereof, and/or any prior amendment or amendments thereof, or the record of the same, and is made without waiver, abandonment or release of any rights acquired or held as to the ground within the boundaries hereinafter defined under or by virtue of said original location or any prior amended location.

3. Size. This claim is hereby amended to be 1500 linear feet in length along the vein or lode containing valuable minerals and 300 linear feet in width on each side of the center line of this claim and is located for all surface rights, privileges, minerals and other rights granted by the existing laws and customs. The general course of this claim is from East to West (general direction).

4. Location Monument. The location monument on which this amended notice is posted is located in Section 18, Township 38N, Range 3W, and is situated within the boundaries of this claim at Corner No. 4 which is the SW corner of this claim. The location monument lies on the west end of this claim and is 1500 feet from the opposite end of this claim.

5. Description. The description of this claim, its boundaries and its locality are as follows:

(a) Location: The claim is located in the SE 1/4 Sec. 18 & SW 1/4, Section 17, Township 38N, Range 3W, Gila & Salt River Base Meridian, unknown Mining District, County of Mohave, and State of Arizona.

(b) Description: The boundary of this claim can be readily traced, viz: Beginning at Corner No. 1 of this claim, common with Corner No. 4 of the Kanab 73 Claim, thence north 300 feet to End Center; thence north 300 feet to Corner No. 2; thence west 1500 feet to Corner No. 3; thence south 300 feet to End Center; thence south 300 feet to Corner No. 4; thence east 1500 feet to Corner No. 1; the place of beginning.

(c) Tie: Corner No. 1 of this claim can be located by proceeding 5500 feet due east and 6000 feet due north from the SW corner (permanent monument/benchmark) of Section 19, Township 38N, Range 3W, of the Gila & Salt River Base Meridian, Mohave County, Arizona.

This Amendment is made this 8 day of July, 19 81.

ENERGY FUELS EXPLORATION COMPANY

By Dean G. Roberts, Duly Authorized Agent

STATE OF ARIZONA )
COUNTY OF COCONINO ) ss.


ARIZONA STATE OFFICE
BU. LAND MANAGEMENT
AUG 24 1981
7:45 A.M.
PHOENIX, ARIZONA

This instrument was acknowledged before me this 13 day of July, 19 81, by Dean G. Roberts, duly authorized agent of Energy Fuels Exploration Company.

IN WITNESS WHEREOF, I have hereunto set my hand and official seal.

My Commission Expires: My Commission Expires Apr. 9, 1985

Notary Public
BOOK 731 PAGE 360

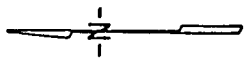


T. 38 N

10

15

22



Scale 1" = 2000'

Mohave County  
Coconino

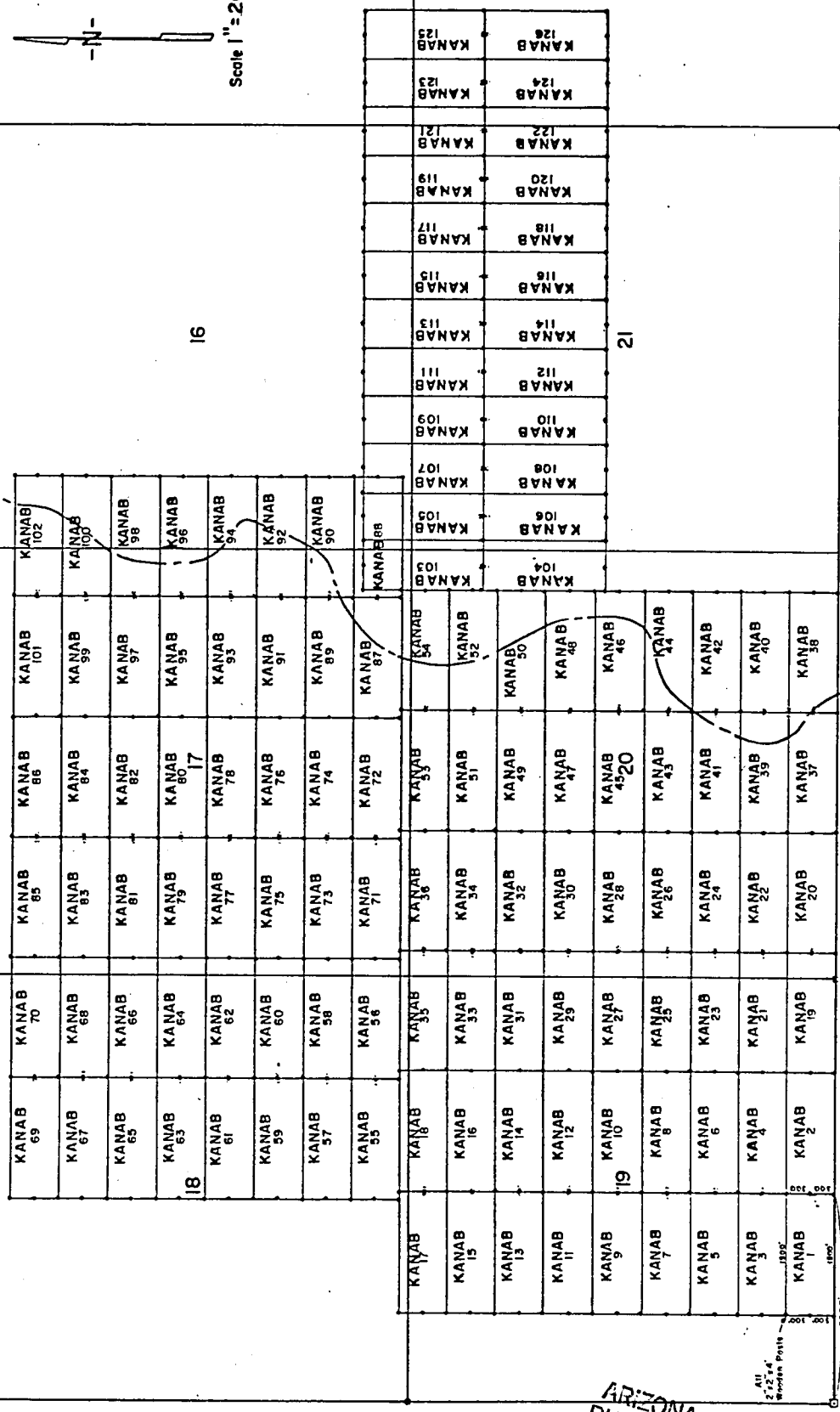
9

16

21

8

7



SE Cor. KANAB No. 1 Claim is 2600 Feet  
of SW Cor. Sec. 19 - T38N - R33W

R.3W.

LODE LOCATION PLAT  
KANAB CLAIMS  
Mohave & Coconino Cos., Arizona

INDEXED MINES  
81-25632

INDEXED  
PROOFED MICROFILMED

FEE NO. \_\_\_\_\_

RECORDED AT REQUEST OF Energy Fuels Exp. Co.  
DATE JUL 23 1981 10 00 AM

ARIZONA STATE OFFICE  
BU. LAND MANAGEMENT

AUG 24 1981

7:45 A.M.  
PHOENIX, ARIZONA

PAGE (S) 360-361 IN BOOK 731 of OFFICIAL RECORDS

RECORDS OF MOHAVE COUNTY, ARIZONA

RETURN:

BOOK 731 PAGE 361

JOAN McCALL, RECORDER

by J.M. Marsocello

\$ 3.00



LODE LOCATION NOTICE AND CERTIFICATE

STATE OF Colorado )  
City of Denver ) ss.  
COUNTY OF Denver )

The undersigned, P. D. HILLARD, in preparing this Lode Location Notice and Certificate is acting for and in behalf of Energy Fuels Exploration Company, a Colorado corporation, whose address is 1515 Arapahoe Street, Denver, Colorado 80202 (hereinafter called "Energy Fuels").

1. Claim. The KANAB #58 claim was located by Energy Fuels on this 22 day of FEBRUARY, 1980, for mining purposes and is 1500 linear feet in length along the vein or lode containing valuable minerals and 300 linear feet in width on each side of the center of this lode or vein and for all surface rights, privileges, minerals and other rights granted by the existing laws and customs. The general course of the vein or lode runs 10 feet West (general direction) and 1490 feet in the opposite direction from the discovery point monument on which this notice is posted.

2. Point of Discovery. The point of discovery is located within this claim as follows: Beginning at Corner No. 4 of this claim; then 300 feet along the West endline; thence 10 feet in a direction parallel to the side-lines to a point within the perimeter of this claim which is the discovery point.

3. Description. The description of this claim, its boundaries and its situation are as follows:

(a) Course and Location: The general course of this claim is East-West. The claim is located in the SE 1/4, sec 18, SW 1/4, Section 17, Township 38 North, Range 3 West, G & SR Principal Meridian, Unknown Mining District, County of Mohave, and State of Arizona.

(b) Description: The boundary of this claim can be readily traced, viz: Beginning at Corner No. 1 of this claim, common with Corner No. 4 of the KANAB # 73 Claim, thence North, 300 feet to End Center; thence North, 300 feet to Corner No. 2; thence West, 1500 feet to Corner No. 3; thence South, 300 feet to End Center; thence South, 300 feet to Corner No. 4; thence East, 1500 feet to Corner No. 1; the place of beginning.

(c) Tie: Corner No. 1 of this claim can be located by proceeding 5500 feet due East and 6000 feet due North from the SW corner (permanent monument) of Section 19, Township 38 North, Range 3 West, of the G & SR Principal Meridian, Mohave County, Arizona.

LOCATOR:  
ENERGY FUELS EXPLORATION COMPANY  
By P.D. Hillard  
Duly Authorized Agent

STATE OF Colorado )  
City of Denver ) ss.  
COUNTY OF Denver )

On this 25<sup>th</sup> day of February 1980, before me personally appeared P. D. HILLARD, duly authorized agent of Energy Fuels Exploration Company, a Colorado corporation, known to me to be the person who executed the within instrument on behalf of the corporation therein named and acknowledged to me that such corporation executed the same.

IN WITNESS WHEREOF, I have hereunto set my hand and official seal.

PROOFED  
INDEXED MINES  
INDEXED  
80-10871  
Virginia A. Sargis  
Notary Public

My Commission Expires: 3-10-82

RECEIVED  
9.11.AZ STATE OFFICE  
APR 14 10 33 AM '80  
PHOENIX, ARIZONA

Recorded at Request of Energy Fuels Nuclear Inc  
MAR 27 '80 - 8 00 AM  
in book 620 of Official Records, Page 767  
Records of Mohave County, Arizona

BOOK 620 PAGE 767  
Joan McCall  
Deputy Recorder  
Recorder





AMENDED

LOCATION NOTICE AND CERTIFICATE

STATE OF Arizona )  
 ) ss.  
COUNTY OF Cocconino )

A MC 101354

The undersigned, Dean G. Roberts, in preparing this Amended Lode Location Notice and Certificate is acting for and in behalf of Energy Fuels Exploration Company, a Colorado corporation, whose address is 1515 Arapahoe Street, Denver, Colorado 80202.

1. Name of Claim. The name of the claim amended by this Notice is Kanab 59, which claim was first located on the 22 day of February, 1980, the original location notice being recorded in the Office of the County Recorder of Mohave County, Arizona, on the 27 day of March, 1980 in Book 620, at Page 768. The original claim has been maintained in accordance with state and federal law.

2. Purpose. This Amended Lode Location Notice and Certificate is made for the purpose of appropriating under the Mining Laws all ground within the boundaries as hereinafter defined, and for the purpose of correcting irregularities, errors or defects, if any, which may have existed or may exist in the original location or the record thereof, and/or any prior amendment or amendments thereof, or the record of the same, and is made without waiver, abandonment or release of any rights acquired or held as to the ground within the boundaries hereinafter defined under or by virtue of said original location or any prior amended location.

3. Size. This claim is hereby amended to be 1500 linear feet in length along the vein or lode containing valuable minerals and 300 linear feet in width on each side of the center line of this claim and is located for all surface rights, privileges, minerals and other rights granted by the existing laws and customs. The general course of this claim is from East to West (general direction).

4. Location Monument. The location monument on which this amended notice is posted is located in Section 18, Township 38N, Range 3W, and is situated within the boundaries of this claim at Corner No. 1 which is the SE corner of this claim. The location monument lies on the east end of this claim and is 1500 feet from the opposite end of this claim.

5. Description. The description of this claim, its boundaries and its locality are as follows:

(a) Location: The claim is located in the SW 1/4 & SE 1/4, Section 18, Township 38N, Range 3W, Gila & Salt River Base Meridian, unknown Mining District, County of Mohave, and State of Arizona.

(b) Description: The boundary of this claim can be readily traced, viz: Beginning at Corner No. 1 of this claim, common with Corner No. 4 of the Kanab 60 Claim, thence north, 300 feet to End Center; thence north, 300 feet to Corner No. 2; thence west, 1500 feet to Corner No. 3; thence south, 300 feet to End Center; thence south, 300 feet to Corner No. 4; thence east, 1500 feet to Corner No. 1; the place of beginning.

(c) Tie: Corner No. 1 of this claim can be located by proceeding 4000 feet due east and 6600 feet due north from the SW corner (permanent monument/benchmark) of Section 19, Township 38N, Range 3W, of the Gila & Salt River Base Meridian, Mohave County, Arizona.

This Amendment is made this 8 day of July, 1981.

ENERGY FUELS EXPLORATION COMPANY

By Dean G. Roberts  
Duly Authorized Agent

STATE OF ARIZONA )  
 ) ss.  
COUNTY OF COCONINO )

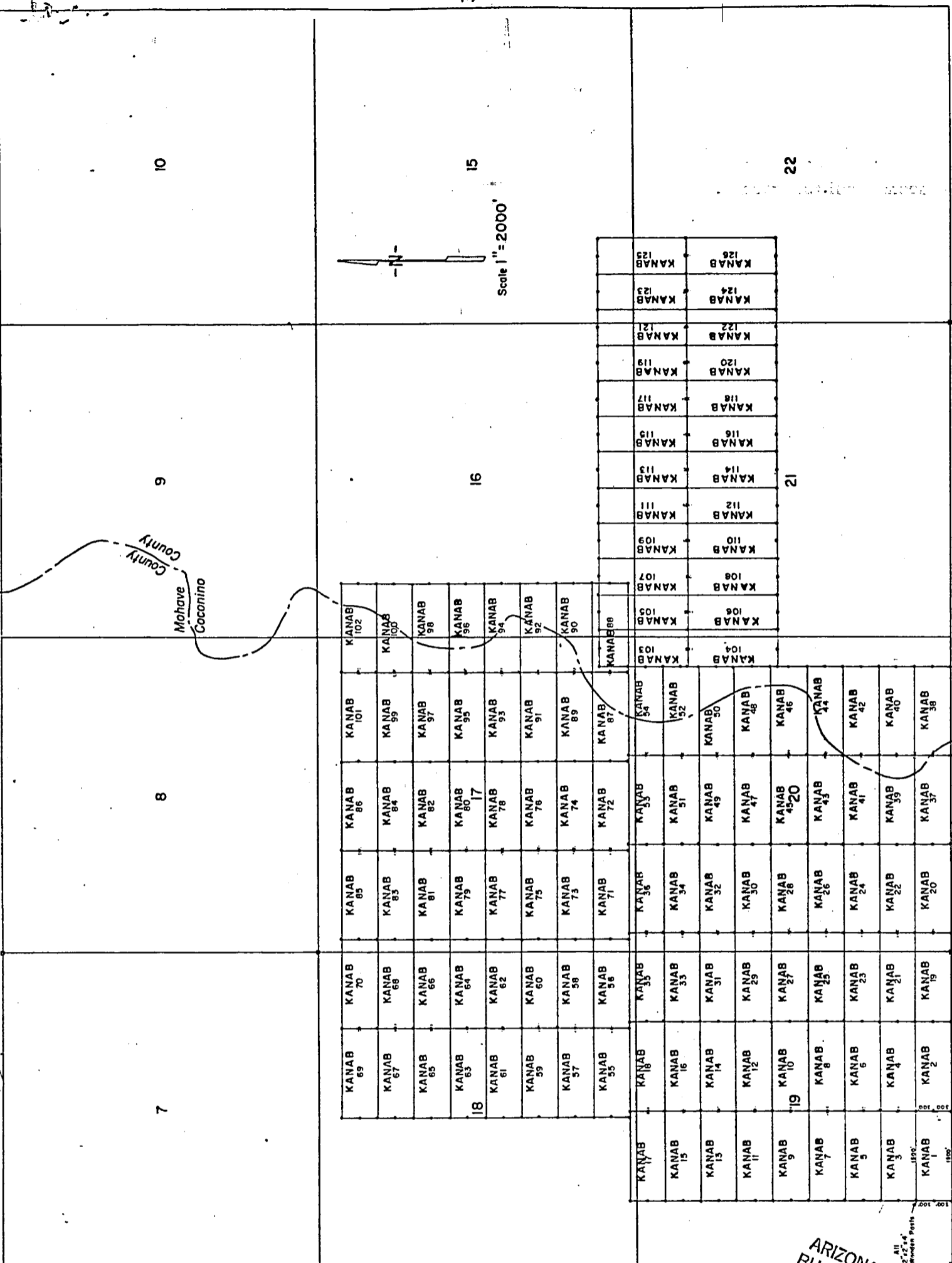
ARIZONA STATE OFFICE  
BU. LAND MANAGEMENT  
AUG 24 1981  
7:45 A.M.  
PHOENIX, ARIZONA

This instrument was acknowledged before me this 13 day of July, 1981, by Dean G. Roberts, duly authorized agent of Energy Fuels Exploration Company.

IN WITNESS WHEREOF, I have hereunto set my hand and official seal.

Notary Public

T. 38 N



LODE LOCATION PLAT  
KANAB CLAIMS  
Mohave & Coconino Cos., Arizona

R.3W.

INDEXED MICROFILMED  
INDEXED MINES

FEE NO. **81-25633** PROOFED

RECORDED AT REQUEST OF Energy Fuels Exp Co  
DATE JUL 23 1981 10 00 AM

IN BOOK 731 of OFFICIAL RECORDS OF MOHAVE COUNTY, ARIZONA

PAGE (S) 362-363

RETURN:

ARIZONA STATE OFFICE  
BU. LAND MANAGEMENT  
AUG 24 1981

7:45 A.M.  
PHOENIX, ARIZ.



JOAN McCALL, RECORDER

BOOK **731** PAGE **363**

by D.M. Mrazzello  
\$ 3.00

SE Cor. KANAB No 1 Claim is 2600' East of SW Cor. Sec 19 - T39N - R3W.

LODE LOCATION NOTICE AND CERTIFICATE

STATE OF Colorado )  
City of Denver ) ss.  
COUNTY OF Denver )

The undersigned, P. D. HILLARD, in preparing this Lode Location Notice and Certificate is acting for and in behalf of Energy Fuels Exploration Company, a Colorado corporation, whose address is 1515 Arapahoe Street, Denver, Colorado 80202 (hereinafter called "Energy Fuels").

1. Claim. The KANAB # 59 claim was located by Energy Fuels on this 22 day of FEBRUARY, 1980, for mining purposes and is 1500 linear feet in length along the vein or lode containing valuable minerals and 300 linear feet in width on each side of the center of this lode or vein and for all surface rights, privileges, minerals and other rights granted by the existing laws and customs. The general course of the vein or lode runs 10 feet EAST (general direction) and 1490 feet in the opposite direction from the discovery point monument on which this notice is posted.

2. Point of Discovery. The point of discovery is located within this claim as follows: Beginning at Corner No. 1 of this claim; then 300 feet along the East endline; thence 10 feet in a direction parallel to the side-lines to a point within the perimeter of this claim which is the discovery point.

3. Description. The description of this claim, its boundaries and its situation are as follows:

(a) Course and Location: The general course of this claim is East-West. The claim is located in the SW 1/4, SE 1/4, Section 18, Township 38 North, Range 3 West, G & SR Principal Meridian, UNKNOWN Mining District, County of Mohave, and State of Arizona.

(b) Description: The boundary of this claim can be readily traced, viz: Beginning at Corner No. 1 of this claim, common with Corner No. 4 of the KANAB # 60 Claim, thence North, 300 feet to End Center; thence North, 300 feet to Corner No. 2; thence West, 1500 feet to Corner No. 3; thence South, 300 feet to End Center; thence South, 300 feet to Corner No. 4; thence East, 1500 feet to Corner No. 1; the place of beginning.

(c) Tie: Corner No. 1 of this claim can be located by proceeding 4000 feet due EAST and 6600 feet due North from the SW corner (permanent monument) of Section 19, Township 38 North, Range 3 West, of the G & SR Principal Meridian, Mohave County, Arizona.

LOCATOR:

ENERGY FUELS EXPLORATION COMPANY

By P. D. Hillard  
Duly Authorized Agent

STATE OF Colorado )  
City of Denver ) ss.  
COUNTY OF Denver )

On this 21th day of February, 1980, before me personally appeared P. D. HILLARD, duly authorized agent of Energy Fuels Exploration Company, a Colorado corporation, known to me to be the person who executed the within instrument on behalf of the corporation therein named and acknowledged to me that such corporation executed the same.

IN WITNESS WHEREOF, I have hereunto set my hand and official seal.

PROOFED

Juan J. Varga  
Notary Public

INDEXED

MICROFILMED

My Commission Expires: 3-10-82

INDEXED MINES 80-10872

Recorded at Request of Energy Fuels Nuclear Inc.

in book 620 of Official Records, Page 768  
Records of Mohave County, Arizona

Joan McCall

BOOK 620 PAGE 768

By Selma L. Lane  
Deputy Recorder

Recorder



300

RECEIVED  
S.I.M. AZ STATE OFFICE  
APR 14 10 33 AM '80  
PHOENIX, ARIZONA

AMENDED  
LODE LOCATION NOTICE AND CERTIFICATE

STATE OF Arizona )  
 ) ss.  
COUNTY OF Coconino )

A MC 101355

The undersigned, Dean G. Roberts, in preparing this Amended Lode Location Notice and Certificate is acting for and in behalf of Energy Fuels Exploration Company, a Colorado corporation, whose address is 1515 Arapahoe Street, Denver, Colorado 80202.

1. Name of Claim. The name of the claim amended by this Notice is Kanab 60, which claim was first located on the 22 day of February, 1980, the original location notice being recorded in the Office of the County Recorder of Mohave County, Arizona, on the 27 day of March, 19 80 in Book 620, at Page 769. The original claim has been maintained in accordance with state and federal law.

2. Purpose. This Amended Lode Location Notice and Certificate is made for the purpose of appropriating under the Mining Laws all ground within the boundaries as hereinafter defined, and for the purpose of correcting irregularities, errors or defects, if any, which may have existed or may exist in the original location or the record thereof, and/or any prior amendment or amendments thereof, or the record of the same, and is made without waiver, abandonment or release of any rights acquired or held as to the ground within the boundaries hereinafter defined under or by virtue of said original location or any prior amended location.

3. Size. This claim is hereby amended to be 1500 linear feet in length along the vein or lode containing valuable minerals and 300 linear feet in width on each side of the center line of this claim and is located for all surface rights, privileges, minerals and other rights granted by the existing laws and customs. The general course of this claim is from East to West (general direction).

4. Location Monument. The location monument on which this amended notice is posted is located in Section 18, Township 38N, Range 3W, and is situated within the boundaries of this claim at Corner No. 4 which is the SW corner of this claim. The location monument lies on the west end of this claim and is 1500 feet from the opposite end of this claim.

5. Description. The description of this claim, its boundaries and its locality are as follows:

(a) Location: The claim is located in the SE 1/4 Sec. 18 & SW 1/4, Section 17, Township 38N, Range 3W, Gila & Salt River Base Meridian, unknown Mining District, County of Mohave, and State of Arizona.

(b) Description: The boundary of this claim can be readily traced, viz: Beginning at Corner No. 1 of this claim, common with Corner No. 4 of the Kanab 75 Claim, thence north, 300 feet to End Center; thence north, 300 feet to Corner No. 2; thence west, 1500 feet to Corner No. 3; thence south, 300 feet to End Center; thence south, 300 feet to Corner No. 4; thence east, 1500 feet to Corner No. 1; the place of beginning.

(c) Tie: Corner No. 1 of this claim can be located by proceeding 5500 feet due east and 6600 feet due north from the SW corner (permanent monument/benchmark) of Section 19, Township 38N, Range 3W, of the Gila & Salt River Base Meridian, Mohave County, Arizona.

This Amendment is made this 8 day of July, 19 81.

ENERGY FUELS EXPLORATION COMPANY  
By Dean G. Roberts  
Duly Authorized Agent

STATE OF Arizona )  
 ) ss.  
COUNTY OF Coconino )

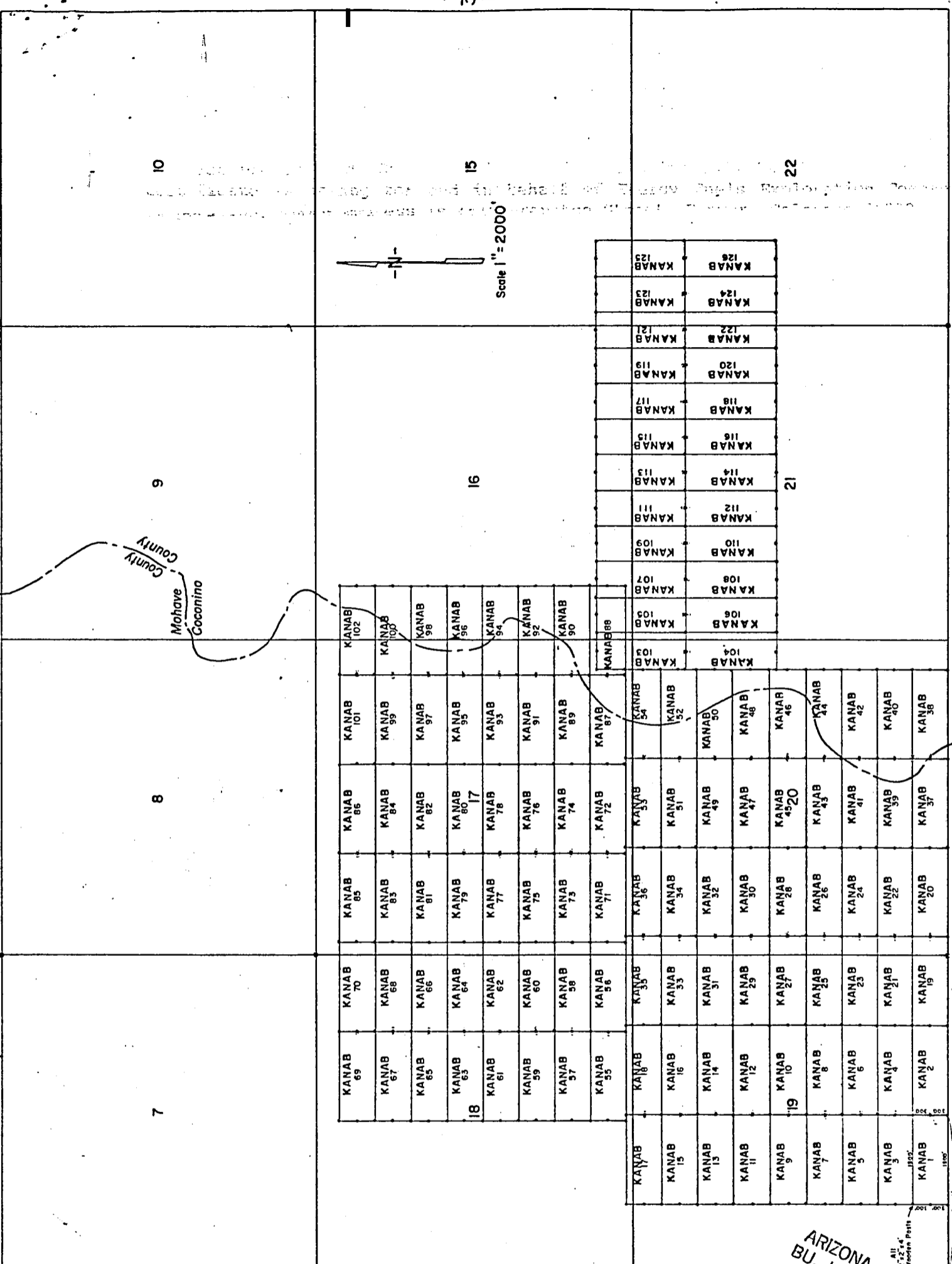
ARIZONA STATE OFFICE  
LAND MANAGEMENT  
AUG 24 1981  
7:45 A.M.  
PHOENIX, ARIZONA

This instrument was acknowledged before me this 13 day of July, 1981, by Dean G. Roberts, duly authorized agent of Energy Fuels Exploration Company.

IN WITNESS WHEREOF, I have hereunto set my hand and official seal.

[Signature]  
Notary Public

T. 38 N



LODE LOCATION PLAT  
KANAB CLAIMS  
Mohave & Coconino Cos., Arizona

R. 3 W.

SE COR. KANAB No. 1 Claim is 2600' East  
of SW COR. Sec. 19 - 136N - R. 3W.

INDEXED MINES INDEXED

81-25634

MICROFILMED

FEE NO.

PROOFED

RECORDED AT REQUEST OF Energy Fuels Exp. Co.

DATE

JUL 23 1981 10:00 AM

IN BOOK

731

of OFFICIAL RECORDS

PAGE (S)

364-365

RECORDS OF MOHAVE COUNTY, ARIZONA

RETURN:


JOAN McCALL, RECORDER

by D.M. Mascarelli

\$ 3.00

BOOK 731 PAGE 365

ARIZONA STATE OFFICE  
BU. LAND MANAGEMENT  
AUG 24 1981  
7:45 A.M.  
PHOENIX, ARIZONA



LODE LOCATION NOTICE AND CERTIFICATE

STATE OF Colorado )  
City of Denver ) ss.  
COUNTY OF Denver )

The undersigned, P. D. HILLARD, in preparing this Lode Location Notice and Certificate is acting for and in behalf of Energy Fuels Exploration Company, a Colorado corporation, whose address is 1515 Arapahoe Street, Denver, Colorado 80202 (hereinafter called "Energy Fuels").

1. Claim. The KANAB # 60 claim was located by Energy Fuels on this 22 day of FEBRUARY, 1980, for mining purposes and is 1500 linear feet in length along the vein or lode containing valuable minerals and 300 linear feet in width on each side of the center of this lode or vein and for all surface rights, privileges, minerals and other rights granted by the existing laws and customs. The general course of the vein or lode runs 10 feet West (general direction) and 1490 feet in the opposite direction from the discovery point monument on which this notice is posted.

2. Point of Discovery. The point of discovery is located within this claim as follows: Beginning at Corner No. 4 of this claim; then 300 feet along the West endline; thence 10 feet in a direction parallel to the side-lines to a point within the perimeter of this claim which is the discovery point.

3. Description. The description of this claim, its boundaries and its situation are as follows:

(a) Course and Location: The general course of this claim is East-West. The claim is located in the SE 1/4 sec 18, SW 1/4, Section 17, Township 38 North, Range 3 West, G & SR Principal Meridian, Unknown Mining District, County of Mohave, and State of Arizona.

(b) Description: The boundary of this claim can be readily traced, viz: Beginning at Corner No. 1 of this claim, common with Corner No. 4 of the KANAB # 75 Claim, thence North, 300 feet to End Center; thence North, 300 feet to Corner No. 2; thence West, 1500 feet to Corner No. 3; thence South, 300 feet to End Center; thence South, 300 feet to Corner No. 4; thence East, 1500 feet to Corner No. 1; the place of beginning.

(c) Tie: Corner No. 1 of this claim can be located by proceeding 5500 feet due East and 6600 feet due North from the SW corner (permanent monument) of Section 19, Township 38 North, Range 3 West, of the G & SR Principal Meridian, Mohave County, Arizona.

LOCATOR:  
ENERGY FUELS EXPLORATION COMPANY  
By P.D. Hillard  
Duly Authorized Agent

STATE OF Colorado )  
City of Denver ) ss.  
COUNTY OF Denver )

On this 25<sup>th</sup> day of February, 1980, before me personally appeared P. D. HILLARD, duly authorized agent of Energy Fuels Exploration Company, a Colorado corporation, known to me to be the person who executed the within instrument on behalf of the corporation therein named and acknowledged to me that such corporation executed the same.

IN WITNESS WHEREOF, I have hereunto set my hand and official seal.

**PROOFED**  
Virginia A. Dargatzis  
Notary Public

My Commission Expires: 3-10-82


**INDEXED 80-10873**

Recorded at Request of Energy Fuels Nuclear Inc.  
**MAR 27 '80 - 8 00 AM**

in book 620 of Official Records, Page 769  
Records of Mohave County, Arizona

By Joan McCall  
Deputy Recorder  
Recorder

BOOK 620 PAGE 769



RECEIVED  
B.I.M. AZ STATE SERVICE  
APR 14 10 33 AM '80  
PHOENIX, ARIZONA

100-10873

AMENDED  
LODE LOCATION NOTICE AND CERTIFICATE

STATE OF Arizona )  
 ) ss.  
COUNTY OF Cocouino )

A MC 101356

The undersigned, Dean G. Roberts, in preparing this Amended Lode Location Notice and Certificate is acting for and in behalf of Energy Fuels Exploration Company, a Colorado corporation, whose address is 1515 Arapahoe Street, Denver, Colorado 80202.

1. Name of Claim. The name of the claim amended by this Notice is Kanab 61, which claim was first located on the 22 day of February, 1980, the original location notice being recorded in the Office of the County Recorder of Mohave County, Arizona, on the 27 day of March, 1980 in Book 620, at Page 770. The original claim has been maintained in accordance with state and federal law.

2. Purpose. This Amended Lode Location Notice and Certificate is made for the purpose of appropriating under the Mining Laws all ground within the boundaries as hereinafter defined, and for the purpose of correcting irregularities, errors or defects, if any, which may have existed or may exist in the original location or the record thereof, and/or any prior amendment or amendments thereof, or the record of the same, and is made without waiver, abandonment or release of any rights acquired or held as to the ground within the boundaries hereinafter defined under or by virtue of said original location or any prior amended location.

3. Size. This claim is hereby amended to be 1500 linear feet in length along the vein or lode containing valuable minerals and 300 linear feet in width on each side of the center line of this claim and is located for all surface rights, privileges, minerals and other rights granted by the existing laws and customs. The general course of this claim is from East to West (general direction).

4. Location Monument. The location monument on which this amended notice is posted is located in Section 18, Township 38N, Range 3W, and is situated within the boundaries of this claim at Corner No. 1 which is the SE corner of this claim. The location monument lies on the east end of this claim and is 1500 feet from the opposite end of this claim.

5. Description. The description of this claim, its boundaries and its locality are as follows:

(a) Location: The claim is located in the SW 1/4 & SE 1/4, Section 18, Township 38N, Range 3W, Gila & Salt River Base Meridian, unknown Mining District, County of Mohave, and State of Arizona.

(b) Description: The boundary of this claim can be readily traced, viz: Beginning at Corner No. 1 of this claim, common with Corner No. 4 of the Kanab 62 Claim, thence north, 300 feet to End Center; thence north, 300 feet to Corner No. 2; thence west, 1500 feet to Corner No. 3; thence south, 300 feet to End Center; thence south, 300 feet to Corner No. 4; thence east, 1500 feet to Corner No. 1; the place of beginning.

(c) Tie: Corner No. 1 of this claim can be located by proceeding 4000 feet due east and 7200 feet due north from the SW corner (permanent monument/benchmark) of Section 19, Township 38N, Range 3W, of the Gila & Salt River Base Meridian, Mohave County, Arizona.

This Amendment is made this 8 day of July, 1981.

ENERGY FUELS EXPLORATION COMPANY

By Dean G. Roberts  
Duly Authorized Agent

ARIZONA STATE OFFICE  
BU. LAND MANAGEMENT  
AUG 24 1981  
7:45 A.M.  
PHOENIX, ARIZONA

STATE OF Arizona )  
 ) ss.  
COUNTY OF Cocouino )

This instrument was acknowledged before me this 13 day of July, 1981 by Dean G. Roberts, duly authorized agent of Energy Fuels Exploration Company.

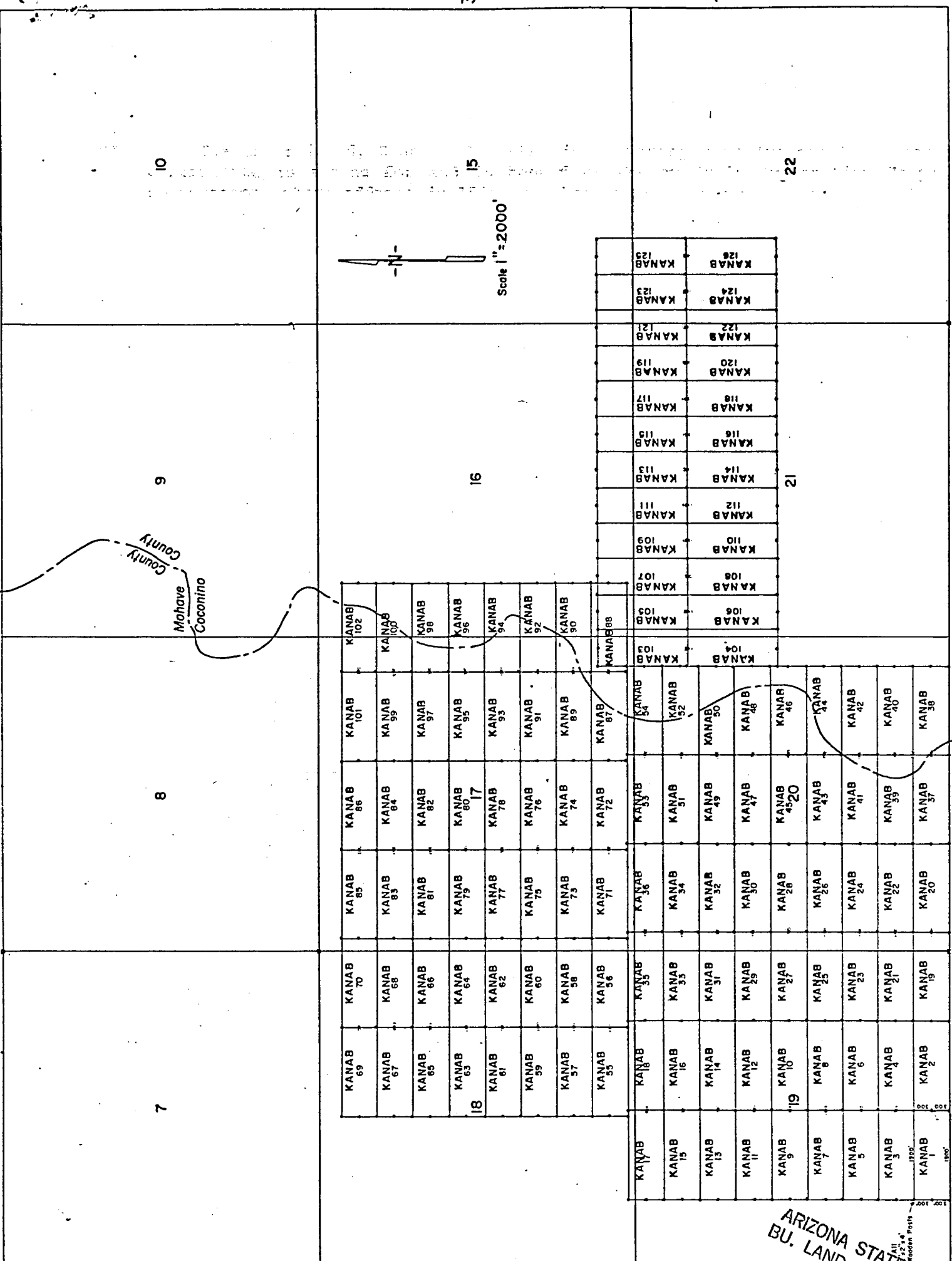
IN WITNESS WHEREOF, I have hereunto set my hand and official seal.

Notary Public

My Commission Expires: Apr. 19, 1985

731 EAST 200

T. 38 N



LODE LOCATION PLAT  
KANAB CLAIMS  
Mohave & Coconino Cos., Arizona

R.3W.

SE COR. KANAB NO. 1, QUAD N. 2600' EAST  
OF SW COR. SEC. 19 - T. 38N. - R. 3W.

INDEXED MINES

INDEXED

FEE NO. 81-25635 PROOFED MICROFILMED

RECORDED AT REQUEST OF Energy Fuels Exp. Co.

DATE JUL 23 1981 10:00 AM IN BOOK 731

PAGE (S) 366-367 RECORDS OF MOHAVE COUNTY, ARIZONA.

RETURN:

ARIZONA STATE OFFICE  
BU. LAND MANAGEMENT  
AUG 24 1981  
7:45 A.M.  
PHOENIX, ARIZONA



JOAN McCALL, RECORDER

BOOK 731 PAGE 367

by J.M. MacFarlane

\$ 3.00



LODE LOCATION NOTICE AND CERTIFICATE

STATE OF Colorado )  
City of Denver ) ss.  
COUNTY OF Denver )

The undersigned, P. D. HILLARD, in preparing this Lode Location Notice and Certificate is acting for and in behalf of Energy Fuels Exploration Company, a Colorado corporation, whose address is 1515 Arapahoe Street, Denver, Colorado 80202 (hereinafter called "Energy Fuels").

1. Claim. The KANAB#61 claim was located by Energy Fuels on this 22 day of FEBRUARY, 1980, for mining purposes and is 1500 linear feet in length along the vein or lode containing valuable minerals and 300 linear feet in width on each side of the center of this lode or vein and for all surface rights, privileges, minerals and other rights granted by the existing laws and customs. The general course of the vein or lode runs 10 feet East (general direction) and 1490 feet in the opposite direction from the discovery point monument on which this notice is posted.

2. Point of Discovery. The point of discovery is located within this claim as follows: Beginning at Corner No. 1 of this claim; then 300 feet along the East endline; thence 10 feet in a direction parallel to the side-lines to a point within the perimeter of this claim which is the discovery point.

3. Description. The description of this claim, its boundaries and its situation are as follows:

(a) Course and Location: The general course of this claim is East-West. The claim is located in the SW 1/4, SE 1/4, Section 18, Township 38 North, Range 3 West, G & SR Principal Meridian, Unknown Mining District, County of Mohave, and State of Arizona.

(b) Description: The boundary of this claim can be readily traced, viz: Beginning at Corner No. 1 of this claim, common with Corner No. 4 of the KANAB#62 Claim, thence North, 300 feet to End Center; thence North, 300 feet to Corner No. 2; thence West, 1500 feet to Corner No. 3; thence South, 300 feet to End Center; thence South, 300 feet to Corner No. 4; thence East, 1500 feet to Corner No. 1; the place of beginning.

(c) Tie: Corner No. 1 of this claim can be located by proceeding 4000 feet due East and 7200 feet due North from the SW corner (permanent monument) of Section 19, Township 38 North, Range 3 West, of the G & SR Principal Meridian, Mohave County, Arizona.

LOCATOR:

ENERGY FUELS EXPLORATION COMPANY

By P.D. Hillard  
Duly Authorized Agent

STATE OF Colorado )  
City of Denver ) ss.  
COUNTY OF Denver )

On this 25th day of February, 1980, before me personally appeared P. D. HILLARD, duly authorized agent of Energy Fuels Exploration Company, a Colorado corporation, known to me to be the person who executed the within instrument on behalf of the corporation therein named and acknowledged to me that such corporation executed the same.

IN WITNESS WHEREOF, I have hereunto set my hand and official seal.

MICROFILMED

Jorge A. Jarga  
Notary Public

My Commission Expires: 3-10-82

INDEXED 80-10874


Recorded at Request of Energy Fuels Nuclear Inc

MAR 27 '80 - 3:00 AM

in book 620 of Official Records, Page 770

Records of Mohave County, Arizona

By Joan McCall  
Deputy Recorder Recorder



BOOK 620 PAGE 770

300

RECEIVED  
S.L.M. AZ STATE OFFICE  
APR 14 10 33 AM '80  
PHOENIX, ARIZONA

AMENDED  
LODE LOCATION NOTICE AND CERTIFICATE

STATE OF Arizona )  
 ) ss.  
COUNTY OF Cocconino )

A MC 101357

The undersigned, Dean G. Roberts, in preparing this Amended Lode Location Notice and Certificate is acting for and in behalf of Energy Fuels Exploration Company, a Colorado corporation, whose address is 1515 Arapahoe Street, Denver, Colorado 80202.

1. Name of Claim. The name of the claim amended by this Notice is Kanab 62, which claim was first located on the 22 day of February, 1980, the original location notice being recorded in the Office of the County Recorder of Mohave County, Arizona, on the 27 day of March, 1980 in Book 620, at Page 771. The original claim has been maintained in accordance with state and federal law.

2. Purpose. This Amended Lode Location Notice and Certificate is made for the purpose of appropriating under the Mining Laws all ground within the boundaries as hereinafter defined, and for the purpose of correcting irregularities, errors or defects, if any, which may have existed or may exist in the original location or the record thereof, and/or any prior amendment or amendments thereof, or the record of the same, and is made without waiver, abandonment or release of any rights acquired or held as to the ground within the boundaries hereinafter defined under or by virtue of said original location or any prior amended location.

3. Size. This claim is hereby amended to be 1500 linear feet in length along the vein or lode containing valuable minerals and 300 linear feet in width on each side of the center line of this claim and is located for all surface rights, privileges, minerals and other rights granted by the existing laws and customs. The general course of this claim is from East to West (general direction).

4. Location Monument. The location monument on which this amended notice is posted is located in Section 18, Township 38N, Range 3W, and is situated within the boundaries of this claim at Corner No. 4 which is the SW corner of this claim. The location monument lies on the West end of this claim and is 1500 feet from the opposite end of this claim.

5. Description. The description of this claim, its boundaries and its locality are as follows:

(a) Location: The claim is located in the SE 1/4 Sec. 18 & SW 1/4, Section 17, Township 38N, Range 3W, Gila & Salt River Base Meridian, unknown Mining District, County of Mohave, and State of Arizona.

(b) Description: The boundary of this claim can be readily traced, viz: Beginning at Corner No. 1 of this claim, common with Corner No. 4 of the Kanab 77 Claim, thence north, 300 feet to End Center; thence north, 300 feet to Corner No. 2; thence west, 1500 feet to Corner No. 3; thence south, 300 feet to End Center; thence south, 300 feet to Corner No. 4; thence east, 1500 feet to Corner No. 1; the place of beginning.

(c) Tie: Corner No. 1 of this claim can be located by proceeding 5500 feet due east and 7200 feet due north from the SW corner (permanent monument/benchmark) of Section 19, Township 38N, Range 3W, of the Gila & Salt River Base Meridian, Mohave County, Arizona.

This Amendment is made this 8 day of July, 1981.

ARIZONA STATE OFFICE  
LAND MANAGEMENT  
AUG 24 1981  
7:45 A.M.  
PHOENIX, ARIZONA

ENERGY FUELS EXPLORATION COMPANY

By Dean G. Roberts  
Duly Authorized Agent

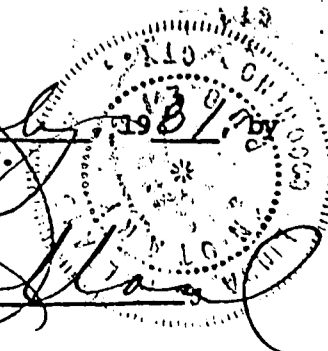
STATE OF ARIZONA )  
 ) ss.  
COUNTY OF COCONINO )

This instrument was acknowledged before me this 13 day of July, 1981,  
Dean G. Roberts, duly authorized agent of Energy Fuels Exploration Company.

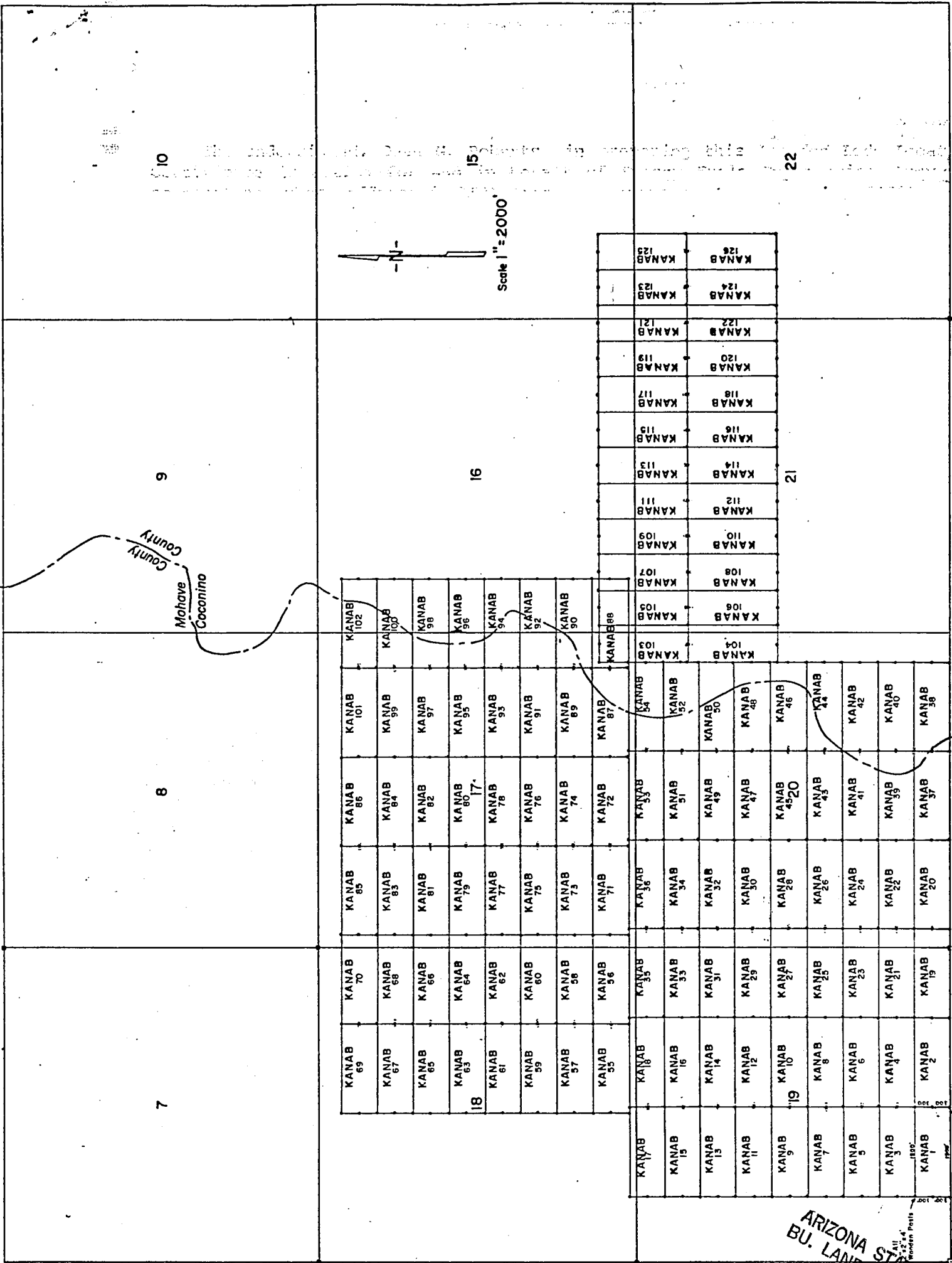
IN WITNESS WHEREOF, I have hereunto set my hand and official seal.

My Commission Expires: Apr. 9, 1985

Notary Public  
BOOK 731 PAGE 368



T. 38 N



LODE LOCATION PLAT  
KANAB CLAIMS  
Mohave & Coconino Cos., Arizona

R. 3 W.

2600  
SE COR KANAB No 1 Claim is 2600' East  
of SW Cor. Sec 19 - T38N - R3W

PROOFED INDEXED MINES

FEE NO. 81-25636

INDEXED

MICROFILMED

RECORDED AT REQUEST OF Energy Fuels Exp. Co.

DATE JUL 23 1981 10:00 AM

IN BOOK 731 of OFFICIAL RECORDS

PAGE (S) 368-369

RECORDS OF MOHAVE COUNTY, ARIZONA.

ARIZONA STATE OFFICE  
BU. LAND MANAGEMENT

AUG 24 1981

7:45 A.M.  
PHOENIX, ARIZONA



JOAN McCALL, RECORDER

by JM Macosello

\$ 3.00

BOOK 731 PAGE 369

RETURN:

LODE LOCATION NOTICE AND CERTIFICATE

STATE OF Colorado )  
City of Denver ) ss.  
COUNTY OF Denver )

The undersigned, P. D. HILLARD, in preparing this Lode Location Notice and Certificate is acting for and in behalf of Energy Fuels Exploration Company, a Colorado corporation, whose address is 1515 Arapahoe Street, Denver, Colorado 80202 (hereinafter called "Energy Fuels").

1. Claim. The KANAB #62 claim was located by Energy Fuels on this 22 day of FEBRUARY, 1980, for mining purposes and is 1500 linear feet in length along the vein or lode containing valuable minerals and 300 linear feet in width on each side of the center of this lode or vein and for all surface rights, privileges, minerals and other rights granted by the existing laws and customs. The general course of the vein or lode runs 10 feet West (general direction) and 1490 feet in the opposite direction from the discovery point monument on which this notice is posted.

2. Point of Discovery. The point of discovery is located within this claim as follows: Beginning at Corner No. 4 of this claim; then 300 feet along the West endline; thence 10 feet in a direction parallel to the sidelines to a point within the perimeter of this claim which is the discovery point.

3. Description. The description of this claim, its boundaries and its situation are as follows:

(a) Course and Location: The general course of this claim is East-West. The claim is located in the SE 1/4, sec 18, SW 1/4, Section 17, Township 38 North, Range 3 West, G & SR Principal Meridian, Unknown Mining District, County of Mohave, and State of Arizona.

(b) Description: The boundary of this claim can be readily traced, viz: Beginning at Corner No. 1 of this claim, common with Corner No. 4 of the KANAB # 77 Claim, thence North, 300 feet to End Center; thence North, 300 feet to Corner No. 2; thence West, 1500 feet to Corner No. 3; thence South, 300 feet to End Center; thence South, 300 feet to Corner No. 4; thence EAST, 1500 feet to Corner No. 1; the place of beginning.

(c) Tie: Corner No. 1 of this claim can be located by proceeding 5500 feet due EAST and 7200 feet due North from the SW corner (permanent monument) of Section 19, Township 38 North, Range 3 West, of the G & SR Principal Meridian, Mohave County, Arizona.

LOCATOR:

ENERGY FUELS EXPLORATION COMPANY

By P.D. Hillard  
Duly Authorized Agent

STATE OF Colorado )  
City of Denver ) ss.  
COUNTY OF Denver )

On this 25<sup>th</sup> day of February, 1980, before me personally appeared P. D. HILLARD, duly authorized agent of Energy Fuels Exploration Company, a Colorado corporation, known to me to be the person who executed the within instrument on behalf of the corporation therein named and acknowledged to me that such corporation executed the same.

IN WITNESS WHEREOF, I have hereunto set my hand and official seal.

Virginia A. Varga  
Notary Public

MICROFILMED

RECEIVED  
S.L.M. AZ STATE OFFICE  
APR 14 10 35 AM '80  
PHOENIX, ARIZONA

My Commission Expires: 3-10-82

PROOFED INDEXED MINES 80-19875 INDEXED

Recorded at Request of Energy Fuels Exploration Co.  
MAR 27 '80 - 8 00 AM

in book 620 of Official Records, Page 771  
Records of Mohave County, Arizona

By Joan McCall  
Deputy Recorder Recorder



BOOK 620 PAGE 771

310

AMENDED

LODE LOCATION NOTICE AND CERTIFICATE

STATE OF Arizona )  
 ) ss.  
COUNTY OF Cocconino )

A MC 101358

The undersigned, Dean G. Roberts, in preparing this Amended Lode Location Notice and Certificate is acting for and in behalf of Energy Fuels Exploration Company, a Colorado corporation, whose address is 1515 Arapahoe Street, Denver, Colorado 80202.

1. Name of Claim. The name of the claim amended by this Notice is Kanab 63, which claim was first located on the 22 day of February, 1980, the original location notice being recorded in the Office of the County Recorder of Mohave County, Arizona, on the 27 day of March, 1980 in Book 620, at Page 772. The original claim has been maintained in accordance with state and federal law.

2. Purpose. This Amended Lode Location Notice and Certificate is made for the purpose of appropriating under the Mining Laws all ground within the boundaries as hereinafter defined, and for the purpose of correcting irregularities, errors or defects, if any, which may have existed or may exist in the original location or the record thereof, and/or any prior amendment or amendments thereof, or the record of the same, and is made without waiver, abandonment or release of any rights acquired or held as to the ground within the boundaries hereinafter defined under or by virtue of said original location or any prior amended location.

3. Size. This claim is hereby amended to be 1500 linear feet in length along the vein or lode containing valuable minerals and 300 linear feet in width on each side of the center line of this claim and is located for all surface rights, privileges, minerals and other rights granted by the existing laws and customs. The general course of this claim is from East to West (general direction).

4. Location Monument. The location monument on which this amended notice is posted is located in Section 18, Township 38N, Range 3W, and is situated within the boundaries of this claim at Corner No. 1 which is the SE corner of this claim. The location monument lies on the east end of this claim and is 1500 feet from the opposite end of this claim.

5. Description. The description of this claim, its boundaries and its locality are as follows:

(a) Location: The claim is located in the NE 1/4, SE 1/4, SW 1/4, NW 1/4, Section 18, Township 38N, Range 3W, Gila & Salt River Base Meridian, unknown Mining District, County of Mohave, and State of Arizona.

(b) Description: The boundary of this claim can be readily traced, viz: Beginning at Corner No. 1 of this claim, common with Corner No. 4 of the Kanab 64 Claim, thence north, 300 feet to End Center; thence north, 300 feet to Corner No. 2; thence west, 1500 feet to Corner No. 3; thence south, 300 feet to End Center; thence south, 300 feet to Corner No. 4; thence east, 1500 feet to Corner No. 1; the place of beginning.

(c) Tie: Corner No. 1 of this claim can be located by proceeding 4000 feet due east and 7800 feet due north from the SW corner (permanent monument/benchmark) of Section 19, Township 38N, Range 3W, of the Gila & Salt River Base Meridian, Mohave County, Arizona.

This Amendment is made this 8 day of July, 1981.

ENERGY FUELS EXPLORATION COMPANY

By Dean G. Roberts  
Duly Authorized Agent

ARIZONA STATE OFFICE  
BU. LAND MANAGEMENT  
AUG 24 1981

STATE OF ARIZONA )  
 ) ss.  
COUNTY OF COCONINO )

This instrument was acknowledged before me this 13 day of July, 1981 by Dean G. Roberts, duly authorized agent of Energy Fuels Exploration Company.

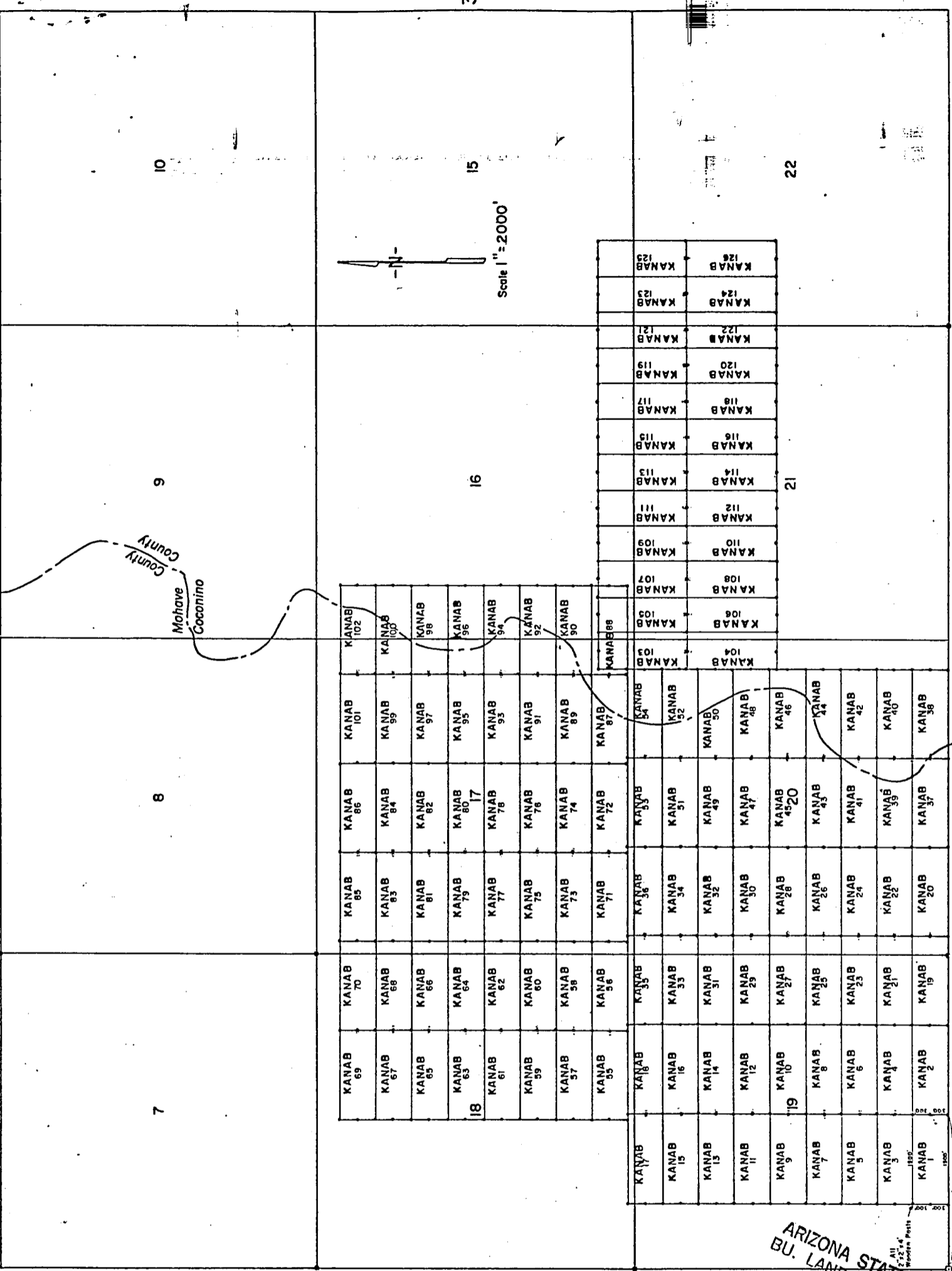
PHOENIX, ARIZONA  
AUG 24 1981  
7:45 A.M.

IN WITNESS WHEREOF, I have hereunto set my hand and official seal.

Notary Public

My Commission Expires: My Commission Expires Apr. 9, 1985

T. 38 N



LODE LOCATION PLAT  
KANAB CLAIMS  
Mohave & Coconino Cos., Arizona

R. 3 W.

SE Cor KANAB No. 1 Claim is 2600' East  
of SW Cor. Spc. 19-1-136N-R-3W

INDEXED MINES

MICROFILMED

INDEXED  
PROOFED

FEE NO. 81-25637

RECORDED AT REQUEST OF Energy Fuels Exp. Co

DATE JUL 23 1981 10:00 AM

IN BOOK 731 of OFFICIAL

PAGE (S) 370-371

RECORDS OF MOHAVE COUNTY, ARIZONA

ARIZONA STATE OFFICE  
BU. LAND MANAGEMENT  
AUG 24 1981

7:45 A.M.  
PHOENIX, ARIZONA



JOAN McCALL, RECORDER

RETURN:

BOOK

731 PAGE 371

by J. M. Macdonald  
\$ 3.00

LODE LOCATION NOTICE AND CERTIFICATE

STATE OF Colorado )  
City of Denver ) ss.  
COUNTY OF Denver )

The undersigned, P. D. HILLARD, in preparing this Lode Location Notice and Certificate is acting for and in behalf of Energy Fuels Exploration Company, a Colorado corporation, whose address is 1515 Arapahoe Street, Denver, Colorado 80202 (hereinafter called "Energy Fuels").

1. Claim. The KANAB #63 claim was located by Energy Fuels on this 22 day of FEBRUARY, 1980, for mining purposes and is 1500 linear feet in length along the vein or lode containing valuable minerals and 300 linear feet in width on each side of the center of this lode or vein and for all surface rights, privileges, minerals and other rights granted by the existing laws and customs. The general course of the vein or lode runs 10 feet East (general direction) and 1490 feet in the opposite direction from the discovery point monument on which this notice is posted.

2. Point of Discovery. The point of discovery is located within this claim as follows: Beginning at Corner No. 1 of this claim; then 300 feet along the East endline; thence 10 feet in a direction parallel to the side-lines to a point within the perimeter of this claim which is the discovery point.

3. Description. The description of this claim, its boundaries and its situation are as follows:

(a) Course and Location: The general course of this claim is East-West. The claim is located in the NE 1/4, NW 1/4, SW 1/4, SE 1/4, Section 18, Township 38 North, Range 3 West, G & SR Principal Meridian, Unknown Mining District, County of Mohave, and State of Arizona.

(b) Description: The boundary of this claim can be readily traced, viz: Beginning at Corner No. 1 of this claim, common with Corner No. 4 of the KANAB #64 Claim, thence North, 300 feet to End Center; thence North, 300 feet to Corner No. 2; thence West, 1500 feet to Corner No. 3; thence South, 300 feet to End Center; thence South, 300 feet to Corner No. 4; thence East, 1500 feet to Corner No. 1; the place of beginning.

(c) Tie: Corner No. 1 of this claim can be located by proceeding 4000 feet due East and 7800 feet due North from the SW corner (permanent monument) of Section 19, Township 38 North, Range 3 West, of the G & SR Principal Meridian, Mohave County, Arizona.

LOCATOR:

ENERGY FUELS EXPLORATION COMPANY

By P.D. Hillard  
Duly Authorized Agent

STATE OF Colorado )  
City of Denver ) ss.  
COUNTY OF Denver )

On this 25<sup>th</sup> day of February, 1980, before me personally appeared P. D. HILLARD, duly authorized agent of Energy Fuels Exploration Company, a Colorado corporation, known to me to be the person who executed the within instrument on behalf of the corporation therein named and acknowledged to me that such corporation executed the same.

IN WITNESS WHEREOF, I have hereunto set my hand and official seal.

PROOFED  
INDEXED MINES

Jorge A. Varga  
Notary Public

MICROFILMED

My Commission Expires: 3-10-82 INDEXED 80-10876

Recorded at Request of Energy Fuels Nuclear Inc.  
MAR 27 '80 4 28 AM

in book 620 of Official Records, Page 772  
Records of Mohave County, Arizona

By Joan McCall  
Deputy Recorder Recorder



RECEIVED  
S.L.M. AZ STATE OFFICE  
APR 14 10 33 AM '80  
PHOENIX, ARIZONA

BOOK 620 PAGE 772

320

AMENDED  
LODE LOCATION NOTICE AND CERTIFICATE

STATE OF Arizona )  
 ) ss.  
COUNTY OF Cocouino )

A MC 101359

The undersigned, Dean G. Roberts, in preparing this Amended Lode Location Notice and Certificate is acting for and in behalf of Energy Fuels Exploration Company, a Colorado corporation, whose address is 1515 Arapahoe Street, Denver, Colorado 80202.

1. Name of Claim. The name of the claim amended by this Notice is Kanab 64, which claim was first located on the 22 day of February, 1980, the original location notice being recorded in the Office of the County Recorder of Mohave County, Arizona, on the 27 day of March, 1980 in Book 620, at Page 173. The original claim has been maintained in accordance with state and federal law.

2. Purpose. This Amended Lode Location Notice and Certificate is made for the purpose of appropriating under the Mining Laws all ground within the boundaries as hereinafter defined, and for the purpose of correcting irregularities, errors or defects, if any, which may have existed or may exist in the original location or the record thereof, and/or any prior amendment or amendments thereof, or the record of the same, and is made without waiver, abandonment or release of any rights acquired or held as to the ground within the boundaries hereinafter defined under or by virtue of said original location or any prior amended location.

3. Size. This claim is hereby amended to be 1500 linear feet in length along the vein or lode containing valuable minerals and 300 linear feet in width on each side of the center line of this claim and is located for all surface rights, privileges, minerals and other rights granted by the existing laws and customs. The general course of this claim is from East to West (general direction).

4. Location Monument. The location monument on which this amended notice is posted is located in Section 18, Township 38N, Range 3W, and is situated within the boundaries of this claim at Corner No. 4 which is the SW corner of this claim. The location monument lies on the West end of this claim and is 1500 feet from the opposite end of this claim.

5. Description. The description of this claim, its boundaries and its locality are as follows:

(a) Location: The claim is located in the NE 1/4 SE 1/4 Sec. 18, NW 1/4 & SW 1/4, Section 17, Township 38N, Range 3W, Gila & Salt River Base Meridian, unknown Mining District, County of Mohave, and State of Arizona.

(b) Description: The boundary of this claim can be readily traced, viz: Beginning at Corner No. 1 of this claim, common with Corner No. 4 of the Kanab 79 Claim, thence north, 300 feet to End Center; thence north, 300 feet to Corner No. 2; thence west, 1500 feet to Corner No. 3; thence south, 300 feet to End Center; thence south, 300 feet to Corner No. 4; thence east, 1500 feet to Corner No. 1; the place of beginning.

(c) Tie: Corner No. 1 of this claim can be located by proceeding 5500 feet due east and 7800 feet due north from the SW corner (permanent monument/benchmark) of Section 18, Township 38N, Range 3W, of the Gila & Salt River Base Meridian, Mohave County, Arizona.

This Amendment is made this 8 day of July, 1981.

ENERGY FUELS EXPLORATION COMPANY  
By Dean G. Roberts  
Duly Authorized Agent  
7:45 A.M.  
PHOENIX, ARIZONA  
STATE OFFICE  
LAND MANAGEMENT  
AUG 24 1981

STATE OF ARIZONA )  
 ) ss.  
COUNTY OF Cocouino )

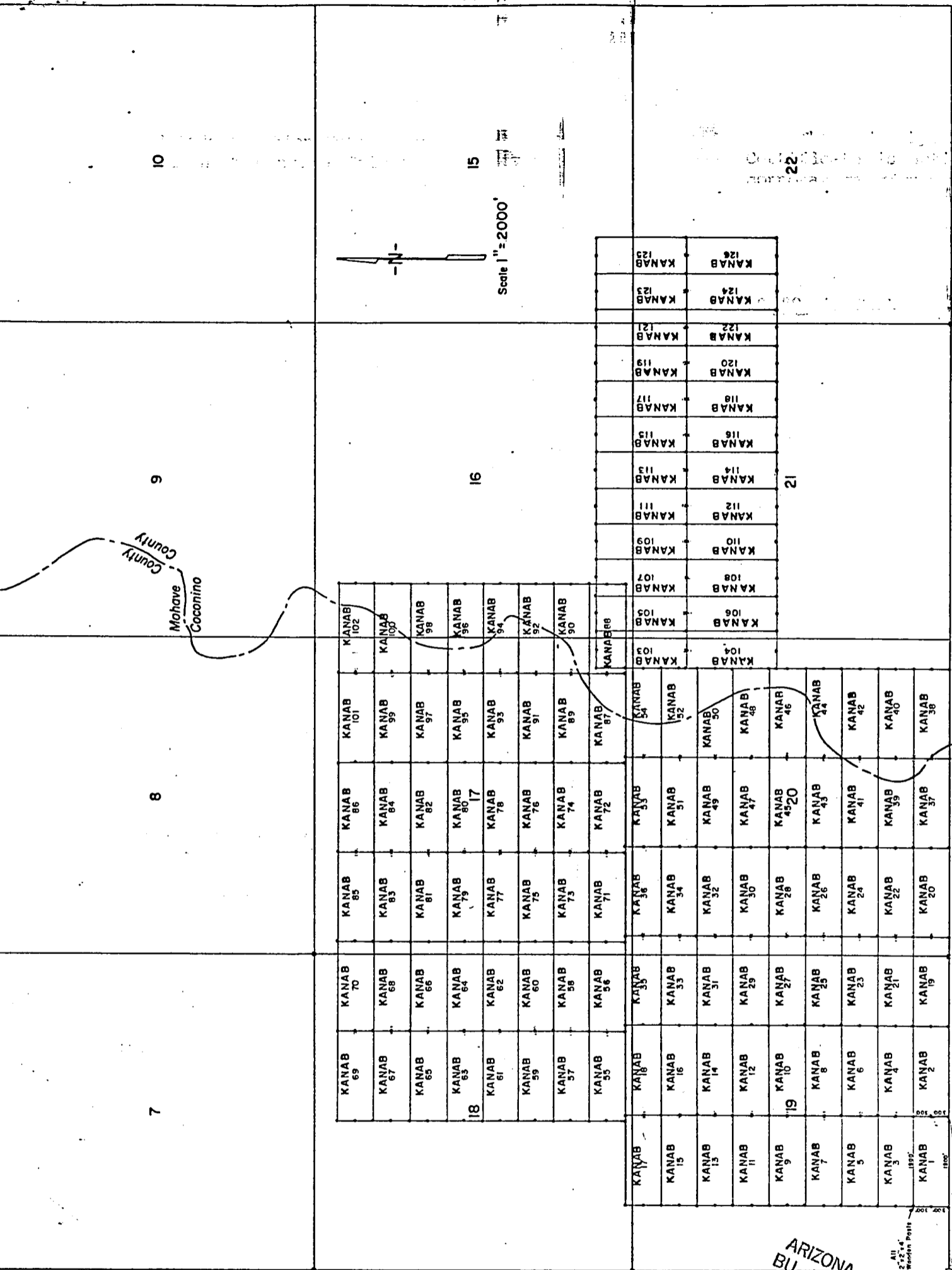
This instrument was acknowledged before me this 13 day of July, 1981, by Dean G. Roberts, duly authorized agent of Energy Fuels Exploration Company.

IN WITNESS WHEREOF, I have hereunto set my hand and official seal.

Notary Public

My Commission Expires: My Commission Expires Apr. 9, 1985





SE COR. KANAB No. 1 Claim is 2800' East of SW Cor. Sec. 19 - T38N - R3W.

INDEXED MINES MICROFILMED

FEE NO. 81-25638 INDEXED PROOFED

RECORDED AT REQUEST OF Energy Fuels Exp. Co.

DATE JUL 23 1981 - 10 00 AM IN BOOK 731 of OFFICIAL RECORDS

PAGE (S) 372-373 RECORDS OF MOHAVE COUNTY, ARIZONA

RETURN:

JOAN McCALL, RECORDER

BOOK 731 PAGE 373

by JM Mascarelli

\$ 3.00

ARIZONA STATE OFFICE  
 BU. LAND MANAGEMENT

AUG 24 1981

7:45 A.M.  
 PHOENIX, ARIZONA



LODE LOCATION NOTICE AND CERTIFICATE

STATE OF Colorado )  
City of Denver ) ss.  
COUNTY OF Denver )

The undersigned, P. D. HILLARD, in preparing this Lode Location Notice and Certificate is acting for and in behalf of Energy Fuels Exploration Company, a Colorado corporation, whose address is 1515 Arapahoe Street, Denver, Colorado 80202 (hereinafter called "Energy Fuels").

1. Claim. The KANAB #64 claim was located by Energy Fuels on this 22 day of FEBRUARY, 1980, for mining purposes and is 1500 linear feet in length along the vein or lode containing valuable minerals and 300 linear feet in width on each side of the center of this lode or vein and for all surface rights, privileges, minerals and other rights granted by the existing laws and customs. The general course of the vein or lode runs 10 feet West (general direction) and 1490 feet in the opposite direction from the discovery point monument on which this notice is posted.

2. Point of Discovery. The point of discovery is located within this claim as follows: Beginning at Corner No. 4 of this claim; then 300 feet along the West endline; thence 10 feet in a direction parallel to the side-lines to a point within the perimeter of this claim which is the discovery point.

3. Description. The description of this claim, its boundaries and its situation are as follows:

(a) Course and Location: <sup>NE 1/4</sup> The general course of this claim is East-West. The claim is located in the SE 1/4, sec 18, NW 1/4, SW 1/4 Section 17, Township 38 North, Range 3 West, G & SR Principal Meridian, Unknown Mining District, County of Mohave, and State of Arizona.

(b) Description: The boundary of this claim can be readily traced, viz: Beginning at Corner No. 1 of this claim, common with Corner No. 4 of the KANAB #79 Claim, thence North, 300 feet to End Center; thence North, 300 feet to Corner No. 2; thence West, 1500 feet to Corner No. 3; thence South, 300 feet to End Center; thence South, 300 feet to Corner No. 4; thence East, 1500 feet to Corner No. 1; the place of beginning.

(c) Tie: Corner No. 1 of this claim can be located by proceeding 5500 feet due East and 7800 feet due North from the SW corner (permanent monument) of Section 19, Township 38 North, Range 3 West, of the G & SR Principal Meridian, Mohave County, Arizona.

LOCATOR:

ENERGY FUELS EXPLORATION COMPANY

By P.D. Hillard  
Duly Authorized Agent

STATE OF Colorado )  
City of Denver ) ss.  
COUNTY OF Denver )

On this 25<sup>th</sup> day of February, 1980, before me personally appeared P. D. HILLARD, duly authorized agent of Energy Fuels Exploration Company, a Colorado corporation, known to me to be the person who executed the within instrument on behalf of the corporation therein named and acknowledged to me that such corporation executed the same.

IN WITNESS WHEREOF, I have hereunto set my hand and official seal.

MICROFILMED

PROOFED INDEXED MINES INDEXED  
Virginia D. Darga  
Notary Public

RECEIVED  
S.I.M. AZ STATE OFFICE  
APR 14 10 33 AM '80  
PHOENIX, ARIZONA

My Commission Expires: 3-10-82 80-10877

Recorded at Request of Energy Fuels Exploration

MAR 27 '80 8:00 AM

in book 620 of Official Records, Page 773

Records of Mohave County, Arizona

By Joan McCall  
Deputy Recorder

Joan McCall  
Recorder



BOOK 620 PAGE 773

32

AMENDED  
LODE LOCATION NOTICE AND CERTIFICATE

STATE OF Arizona )  
 ) ss.  
COUNTY OF Coconino )

A MC 101360

The undersigned, Dean G. Roberts, in preparing this Amended Lode Location Notice and Certificate is acting for and in behalf of Energy Fuels Exploration Company, a Colorado corporation, whose address is 1515 Arapahoe Street, Denver, Colorado 80202.

1. Name of Claim. The name of the claim amended by this Notice is Kanab 65, which claim was first located on the 22 day of February, 1980, the original location notice being recorded in the Office of the County Recorder of Mohave County, Arizona, on the 27 day of March, 1980 in Book 620, at Page 774. The original claim has been maintained in accordance with state and federal law.

2. Purpose. This Amended Lode Location Notice and Certificate is made for the purpose of appropriating under the Mining Laws all ground within the boundaries as hereinafter defined, and for the purpose of correcting irregularities, errors or defects, if any, which may have existed or may exist in the original location or the record thereof, and/or any prior amendment or amendments thereof, or the record of the same, and is made without waiver, abandonment or release of any rights acquired or held as to the ground within the boundaries hereinafter defined under or by virtue of said original location or any prior amended location.

3. Size. This claim is hereby amended to be 1500 linear feet in length along the vein or lode containing valuable minerals and 300 linear feet in width on each side of the center line of this claim and is located for all surface rights, privileges, minerals and other rights granted by the existing laws and customs. The general course of this claim is from East to West (general direction).

4. Location Monument. The location monument on which this amended notice is posted is located in Section 18, Township 38N, Range 3W, and is situated within the boundaries of this claim at Corner No. 1 which is the SE corner of this claim. The location monument lies on the east end of this claim and is 1500 feet from the opposite end of this claim.

5. Description. The description of this claim, its boundaries and its locality are as follows:

(a) Location: The claim is located in the NE 1/4 & NW 1/4, Section 18, Township 38N, Range 3W, Gila & Salt River Base Meridian, unknown Mining District, County of Mohave, and State of Arizona.

(b) Description: The boundary of this claim can be readily traced, viz: Beginning at Corner No. 1 of this claim, common with Corner No. 4 of the Kanab 66 Claim, thence north, 300 feet to End Center; thence north, 300 feet to Corner No. 2; thence west, 1500 feet to Corner No. 3; thence south, 300 feet to End Center; thence south, 300 feet to Corner No. 4; thence east, 1500 feet to Corner No. 1; the place of beginning.

(c) Tie: Corner No. 1 of this claim can be located by proceeding 4000 feet due east and 8400 feet due north from the SW corner (permanent monument/benchmark) of Section 19, Township 38N, Range 3W, of the Gila & Salt River Base Meridian, Mohave County, Arizona.

This Amendment is made this 8 day of July, 1981.

STATE OF Arizona )  
 ) ss.  
COUNTY OF Coconino )

ENERGY FUELS EXPLORATION COMPANY

By Dean G. Roberts  
Duly Authorized Agent

ARIZONA STATE OFFICE  
LAND MANAGEMENT  
AUG 24 1981

7:45 A.M.  
PHOENIX, ARIZONA

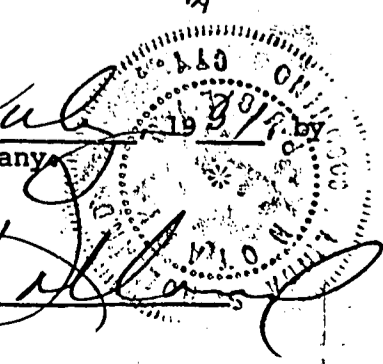
This instrument was acknowledged before me this 3 day of July, 1981 by Dean G. Roberts, duly authorized agent of Energy Fuels Exploration Company.

IN WITNESS WHEREOF, I have hereunto set my hand and official seal.

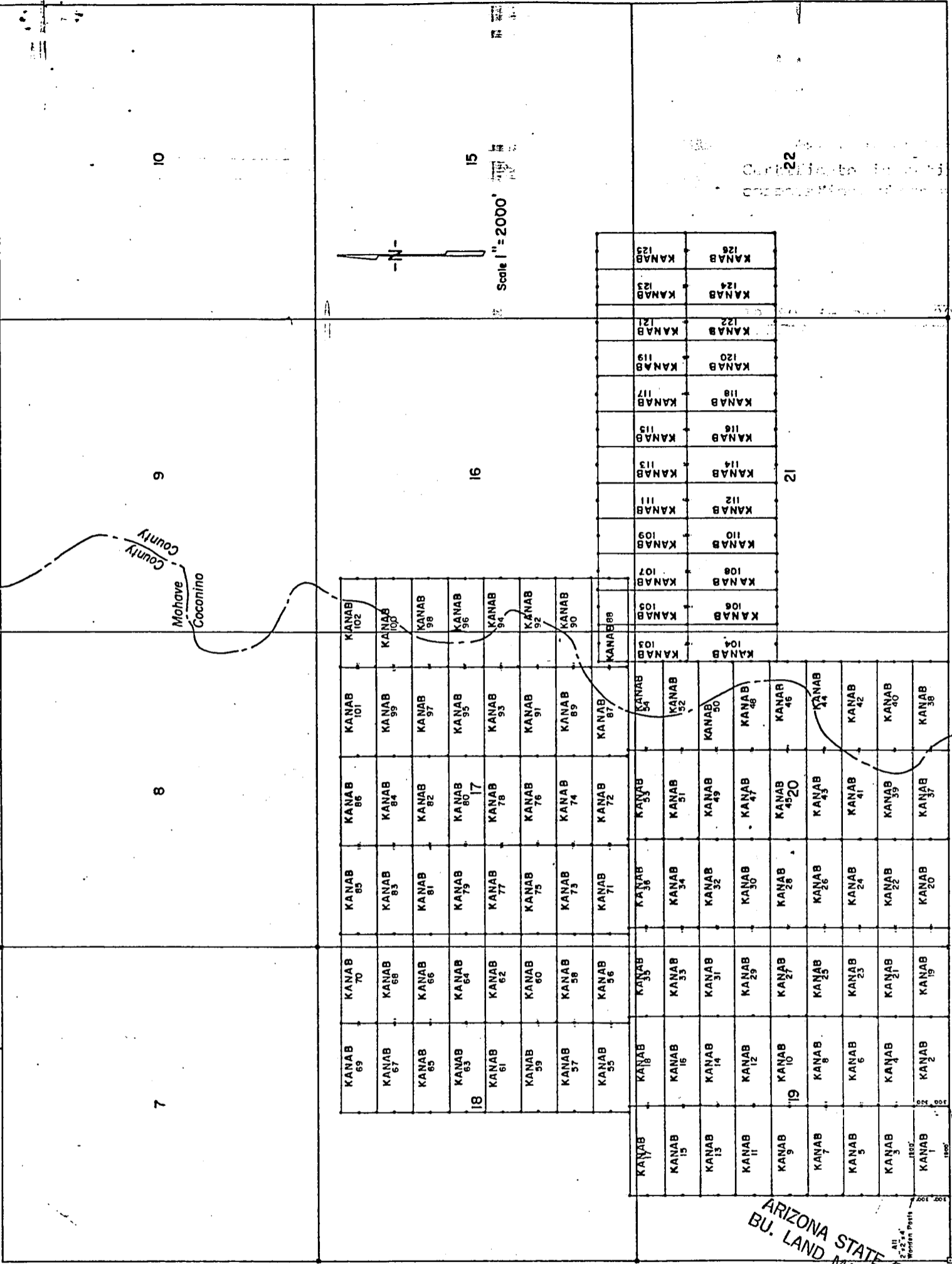
Notary Public

My Commission Expires: My Commission Expires Apr. 9, 1985

BOOK 731 PAGE 374



T. 38 N.



LODE LOCATION PLAT  
KANAB CLAIMS  
Mohave & Coconino Cos., Arizona

R. 3 W.

INDEXED MINES MICROFILMED

INDEXED

PROOFED

FEE NO. 81-25639

RECORDED AT REQUEST OF Energy Fuels Exp. Co.

DATE JUL 23 1981 10:00 AM IN BOOK 731 of OFFICIAL

PAGE (S) 374-375 RECORDS OF MOHAVE COUNTY, ARIZONA.

RETURN:

ARIZONA STATE OFFICE  
BU. LAND MANAGEMENT  
AUG 24 1981

7:45 A.M.  
PHOENIX, ARIZONA



JOAN McCALL, RECORDER

BOOK 731 PAGE 375

by J.M. Mascarello

\$ 3.00

2000  
SE Cor. KANAB No. 1 Claim 11 2600 East  
of SW Cor. Sec. 19-135N R.3W

LODE LOCATION NOTICE AND CERTIFICATE

STATE OF Colorado )  
City of Denver ) ss.  
COUNTY OF Denver )

The undersigned, P. D. HILLARD, in preparing this Lode Location Notice and Certificate is acting for and in behalf of Energy Fuels Exploration Company, a Colorado corporation, whose address is 1515 Arapahoe Street, Denver, Colorado 80202 (hereinafter called "Energy Fuels").

1. Claim. The KANAB #65 claim was located by Energy Fuels on this 22 day of FEBRUARY, 1980, for mining purposes and is 1500 linear feet in length along the vein or lode containing valuable minerals and 300 linear feet in width on each side of the center of this lode or vein and for all surface rights, privileges, minerals and other rights granted by the existing laws and customs. The general course of the vein or lode runs 10 feet East (general direction) and 1490 feet in the opposite direction from the discovery point monument on which this notice is posted.

2. Point of Discovery. The point of discovery is located within this claim as follows: Beginning at Corner No. 1 of this claim; then 300 feet along the East endline; thence 10 feet in a direction parallel to the side-lines to a point within the perimeter of this claim which is the discovery point.

3. Description. The description of this claim, its boundaries and its situation are as follows:

(a) Course and Location: The general course of this claim is East-West. The claim is located in the NE 1/4, NW 1/4, Section 18, Township 38 North, Range 3 West, G & SR Principal Meridian, Unknown Mining District, County of Mohave, and State of Arizona.

(b) Description: The boundary of this claim can be readily traced, viz: Beginning at Corner No. 1 of this claim, common with Corner No. 4 of the KANAB #66 Claim, thence North, 300 feet to End Center; thence North, 300 feet to Corner No. 2; thence West, 1500 feet to Corner No. 3; thence South, 300 feet to End Center; thence South, 300 feet to Corner No. 4; thence East, 1500 feet to Corner No. 1; the place of beginning.

(c) Tie: Corner No. 1 of this claim can be located by proceeding 4000 feet due East and 8400 feet due North from the SW corner (permanent monument) of Section 19, Township 38 North, Range 3 West, of the G & SR Principal Meridian, Mohave County, Arizona.

LOCATOR:  
ENERGY FUELS EXPLORATION COMPANY  
By P.D. Hillard  
Duly Authorized Agent

STATE OF Colorado )  
City of Denver ) ss.  
COUNTY OF Denver )

On this 25<sup>th</sup> day of February, 1980, before me personally appeared P. D. HILLARD, duly authorized agent of Energy Fuels Exploration Company, a Colorado corporation, known to me to be the person who executed the within instrument on behalf of the corporation therein named and acknowledged to me that such corporation executed the same.

IN WITNESS WHEREOF, I have hereunto set my hand and official seal.


Virginia A. Targa  
Notary Public

PROOFED  
INDEXED MINES  
INDEXED  
My Commission expires: 3-10-82

80-10878

Recorded at Request of Energy Fuels Exploration  
MAR 27 '80 - 8 00 AM

in book 620 of Official Records, Page 774  
Records of Mohave County, Arizona



BOOK 620 PAGE 774 By Joan McCall  
Deputy Recorder Recorder 300

RECEIVED  
B.L.M. AZ STATE OFFICE  
APR 14 10 33 AM '80  
PHOENIX, ARIZONA

AMENDED

LODE LOCATION NOTICE AND CERTIFICATE

STATE OF Arizona )  
 ) ss.  
COUNTY OF Cocoonino )

A MC 101361

The undersigned, Dean G. Roberts, in preparing this Amended Lode Location Notice and Certificate is acting for and in behalf of Energy Fuels Exploration Company, a Colorado corporation, whose address is 1515 Arapahoe Street, Denver, Colorado 80202.

1. Name of Claim. The name of the claim amended by this Notice is Kanab 66, which claim was first located on the 22 day of February, 1980, the original location notice being recorded in the Office of the County Recorder of Mohave County, Arizona, on the 27 day of March, 1980 in Book 620, at Page 776. The original claim has been maintained in accordance with state and federal law.

2. Purpose. This Amended Lode Location Notice and Certificate is made for the purpose of appropriating under the Mining Laws all ground within the boundaries as hereinafter defined, and for the purpose of correcting irregularities, errors or defects, if any, which may have existed or may exist in the original location or the record thereof, and/or any prior amendment or amendments thereof, or the record of the same, and is made without waiver, abandonment or release of any rights acquired or held as to the ground within the boundaries hereinafter defined under or by virtue of said original location or any prior amended location.

3. Size. This claim is hereby amended to be 1500 linear feet in length along the vein or lode containing valuable minerals and 300 linear feet in width on each side of the center line of this claim and is located for all surface rights, privileges, minerals and other rights granted by the existing laws and customs. The general course of this claim is from East to West (general direction).

4. Location Monument. The location monument on which this amended notice is posted is located in Section 18, Township 38N, Range 3W, and is situated within the boundaries of this claim at Corner No. 4 which is the sw corner of this claim. The location monument lies on the west end of this claim and is 1500 feet from the opposite end of this claim.

5. Description. The description of this claim, its boundaries and its locality are as follows:

(a) Location: The claim is located in the NE 1/4 Sec. 18 & NW 1/4, Section 17, Township 38N, Range 3W, Gila & Salt River Base Meridian, unknown Mining District, County of Mohave, and State of Arizona.

(b) Description: The boundary of this claim can be readily traced, viz: Beginning at Corner No. 1 of this claim, common with Corner No. 4 of the Kanab 81 Claim, thence north, 300 feet to End Center; thence north, 300 feet to Corner No. 2; thence west, 1500 feet to Corner No. 3; thence south, 300 feet to End Center; thence south, 300 feet to Corner No. 4; thence east, 1500 feet to Corner No. 1; the place of beginning.

(c) Tie: Corner No. 1 of this claim can be located by proceeding 5500 feet due east and 8400 feet due north from the sw corner (permanent monument/benchmark) of Section 19, Township 38N, Range 3W, of the Gila & Salt River Base Meridian, Mohave County, Arizona.

This Amendment is made this 8 day of July, 1981.

ENERGY FUELS EXPLORATION COMPANY  
By Dean G. Roberts  
Duly Authorized Agent  
ARIZONA STATE OFFICE  
BU. LAND MANAGEMENT  
JUG 24 1981  
4:45 A.M.  
DENIX, ARIZONA


STATE OF ARIZONA )  
 ) ss.  
COUNTY OF COCONINO )

This instrument was acknowledged before me this 13 day of July, 1981, by Dean G. Roberts, duly authorized agent of Energy Fuels Exploration Company.

IN WITNESS WHEREOF, I have hereunto set my hand and official seal.

My Commission Expires: My Commission Expires Apr. 9, 1985

Notary Public  
BOOK 731 PAGE 376



T 38 N

10  
Certification

15  
Scale 1" = 2000

22

9

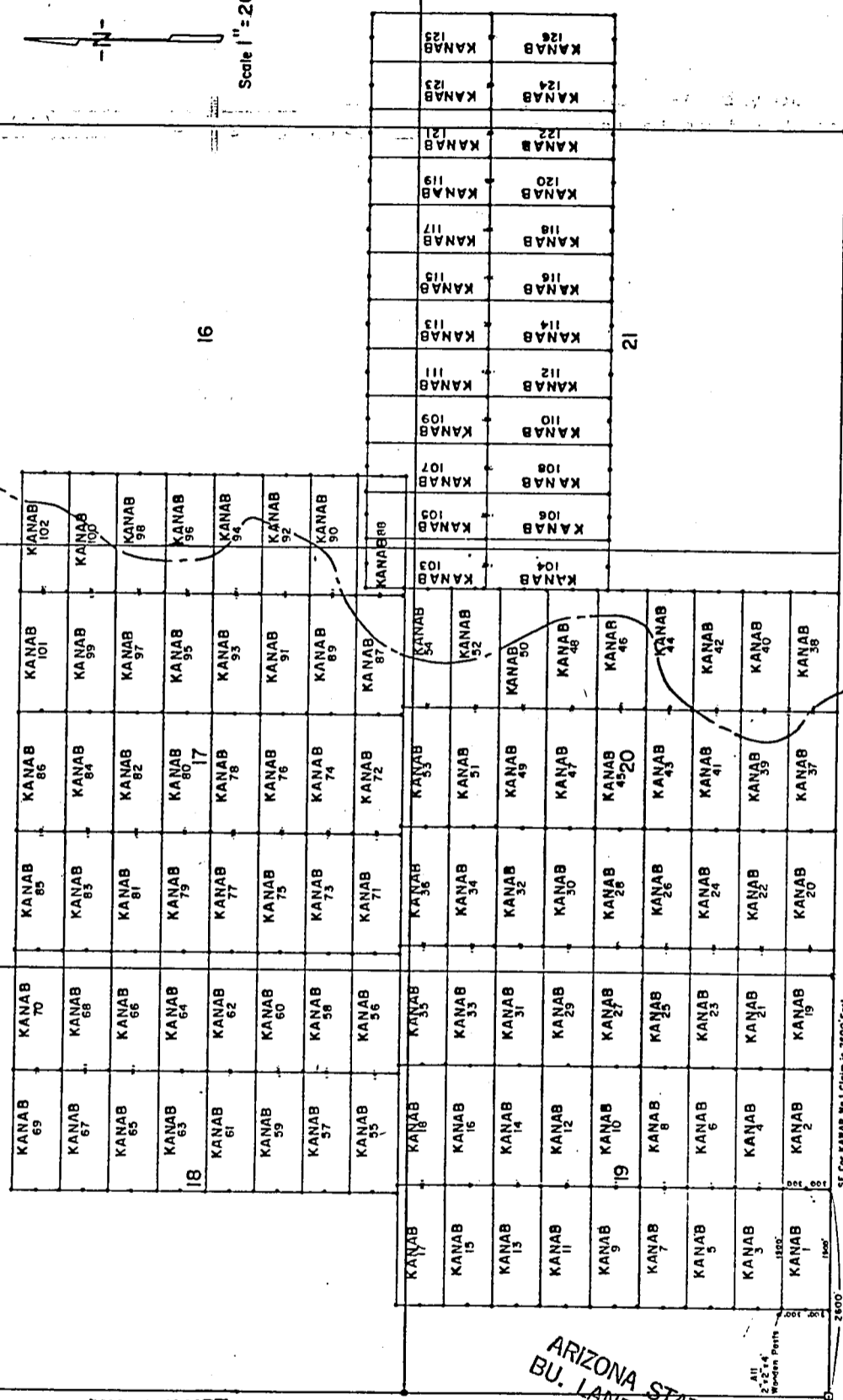
16

21

Mohave County  
Coconino

8

7



SE Cor KANAB No. 1 Claim is 2600' East of SW Cor. Sec. 19-136N-R3W

All 2 1/2" x 4" Wooden Posts

R. 3 W.

LODE LOCATION PLAT  
KANAB CLAIMS  
Mohave & Coconino Cos., Arizona

INDEXED MINES  
INDEXED MICROFILMED

81-25640 PROOFED

FEE NO. \_\_\_\_\_

RECORDED AT REQUEST OF Energy Fuels Exp Co.

DATE JUL 23 1981 10 00 AM

IN BOOK 731 of OFFICIAL RECORDS

PAGE (S) 376-377

RECORDS OF MOHAVE COUNTY, ARIZONA

RETURN:

BOOK 731 PAGE 377

ARIZONA STATE OFFICE  
BU. LAND MANAGEMENT  
AUG 24 1981

7:45 A.M.  
PHOENIX, ARIZONA



JOAN McCALL, RECORDER

by J. M. Marcella

\$ 3.00

LODE LOCATION NOTICE AND CERTIFICATE

STATE OF Colorado )  
City of Denver ) ss.  
COUNTY OF Denver )

The undersigned, P. D. HILLARD, in preparing this Lode Location Notice and Certificate is acting for and in behalf of Energy Fuels Exploration Company, a Colorado corporation, whose address is 1515 Arapahoe Street, Denver, Colorado 80202 (hereinafter called "Energy Fuels").

1. Claim. The KANAB# 66 claim was located by Energy Fuels on this 22 day of FEBRUARY, 1980, for mining purposes and is 1500 linear feet in length along the vein or lode containing valuable minerals and 300 linear feet in width on each side of the center of this lode or vein and for all surface rights, privileges, minerals and other rights granted by the existing laws and customs. The general course of the vein or lode runs 10 feet West (general direction) and 1490 feet in the opposite direction from the discovery point monument on which this notice is posted.

2. Point of Discovery. The point of discovery is located within this claim as follows: Beginning at Corner No. 4 of this claim; then 300 feet along the West endline; thence 10 feet in a direction parallel to the side-lines to a point within the perimeter of this claim which is the discovery point.

3. Description. The description of this claim, its boundaries and its situation are as follows:

(a) Course and Location: The general course of this claim is East-West. The claim is located in the NE 1/4 sec 18, NW 1/4, Section 17, Township 38 North, Range 3 West, G & S R Principal Meridian, Unknown Mining District, County of Mohave, and State of Arizona.

(b) Description: The boundary of this claim can be readily traced, viz: Beginning at Corner No. 1 of this claim, common with Corner No. 4 of the KANAB# 81 Claim, thence North, 300 feet to End Center; thence North, 300 feet to Corner No. 2; thence West, 1500 feet to Corner No. 3; thence South, 300 feet to End Center; thence South, 300 feet to Corner No. 4; thence East, 1500 feet to Corner No. 1; the place of beginning.

(c) Tie: Corner No. 1 of this claim can be located by proceeding 5500 feet due East and 8400 feet due North from the SW corner (permanent monument) of Section 19, Township 38 North, Range 3 West, of the G & S R Principal Meridian, Mohave County, Arizona.

LOCATOR:

ENERGY FUELS EXPLORATION COMPANY

By P.D. Hillard  
Duly Authorized Agent

STATE OF Colorado )  
City of Denver ) ss.  
COUNTY OF Denver )

On this 25th day of February, 1980, before me personally appeared P. D. HILLARD, duly authorized agent of Energy Fuels Exploration Company, a Colorado corporation, known to me to be the person who executed the within instrument on behalf of the corporation therein named and acknowledged to me that such corporation executed the same.

IN WITNESS WHEREOF, I have hereunto set my hand and official seal.

Notary Public  
PROOFED INDEXED MINES INDEXED 80-19879

My Commission Expires: 3-10-82

Recorded at Request of Energy Fuels Nuclear Inc  
MAR 27 '80 - 8 00 AM

in book 620 of Official Records, Page 776  
Records of Mohave County, Arizona

By Joan McCall  
Deputy Recorder Recorder



RECEIVED  
B.L.M. AZ STATE OFFICE  
APR 14 10 33 AM '80  
PHOENIX, ARIZONA

BOOK 620 PAGE 775

300



AMENDED  
LODE LOCATION NOTICE AND CERTIFICATE

STATE OF Arizona )  
 ) ss.  
COUNTY OF Coconino )

A MC 101362

The undersigned, Dean G. Roberts, in preparing this Amended Lode Location Notice and Certificate is acting for and in behalf of Energy Fuels Exploration Company, a Colorado corporation, whose address is 1515 Arapahoe Street, Denver, Colorado 80202.

1. Name of Claim. The name of the claim amended by this Notice is Kanab 67, which claim was first located on the 22 day of February, 1980, the original location notice being recorded in the Office of the County Recorder of Mohave County, Arizona, on the 27 day of March, 1980 in Book 620, at Page 776. The original claim has been maintained in accordance with state and federal law.

2. Purpose. This Amended Lode Location Notice and Certificate is made for the purpose of appropriating under the Mining Laws all ground within the boundaries as hereinafter defined, and for the purpose of correcting irregularities, errors or defects, if any, which may have existed or may exist in the original location or the record thereof, and/or any prior amendment or amendments thereof, or the record of the same, and is made without waiver, abandonment or release of any rights acquired or held as to the ground within the boundaries hereinafter defined under or by virtue of said original location or any prior amended location.

3. Size. This claim is hereby amended to be 1500 linear feet in length along the vein or lode containing valuable minerals and 300 linear feet in width on each side of the center line of this claim and is located for all surface rights, privileges, minerals and other rights granted by the existing laws and customs. The general course of this claim is from East to West (general direction).

4. Location Monument. The location monument on which this amended notice is posted is located in Section 18, Township 38N, Range 3W, and is situated within the boundaries of this claim at Corner No. 1 which is the SE corner of this claim. The location monument lies on the east end of this claim and is 1500 feet from the opposite end of this claim.

5. Description. The description of this claim, its boundaries and its locality are as follows:

(a) Location: The claim is located in the NE 1/4 & NW 1/4, Section 18, Township 38N, Range 3W, Gila & Salt River Base Meridian, unknown Mining District, County of Mohave, and State of Arizona.

(b) Description: The boundary of this claim can be readily traced, viz: Beginning at Corner No. 1 of this claim, common with Corner No. 4 of the Kanab 68 Claim, thence north, 300 feet to End Center; thence north, 300 feet to Corner No. 2; thence west, 1500 feet to Corner No. 3; thence south, 300 feet to End Center; thence south, 300 feet to Corner No. 4; thence east, 1500 feet to Corner No. 1; the place of beginning.

(c) Tie: Corner No. 1 of this claim can be located by proceeding 4000 feet due east and 9000 feet due north from the SW corner (permanent monument/benchmark) of Section 19, Township 38N, Range 3W, of the Gila & Salt River Base Meridian, Mohave County, Arizona.

This Amendment is made this 8 day of July, 1981.

STATE OF ARIZONA )  
 ) ss.  
COUNTY OF COCONINO )


ARIZONA STATE OFFICE  
BU. LAND MANAGEMENT  
ENERGY FUELS EXPLORATION COMPANY  
By Dean G. Roberts  
Duly Authorized Agent  
AUG 24 1981  
7:45 A.M.  
TUCSON, ARIZONA

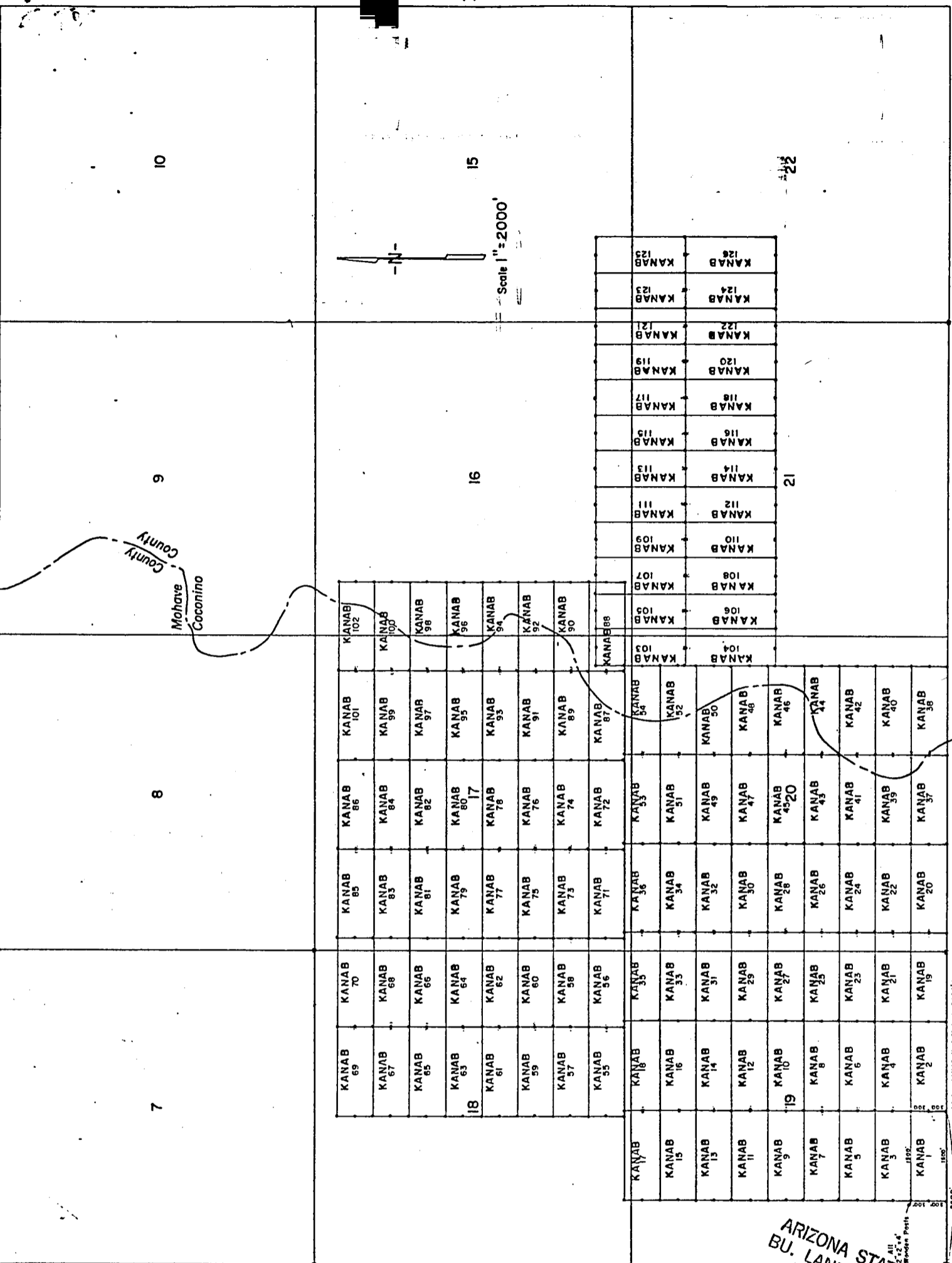
This instrument was acknowledged before me this 13 day of July, 1981, by Dean G. Roberts, duly authorized agent of Energy Fuels Exploration Company.

IN WITNESS WHEREOF, I have hereunto set my hand and official seal.

My Commission Expires: Apr. 9, 1985

Notary Public  
BOOK 731 PAGE 378





ARIZONA STATE OFFICE  
BU. LAND MANAGEMENT  
AUG 24 1981

7:45 A.M.  
PHOENIX, ARIZONA

INDEXED MINES **81-25641** INDEXED PROOFED MICROFILMED  
FEE NO. \_\_\_\_\_  
RECORDED AT REQUEST OF Energy Fuels Exp. Co.  
DATE JUL 23 1981 10 00 AM IN BOOK 731 of OFFICIAL RECORDS  
PAGE (S) 378-379 RECORDS OF MOHAVE COUNTY, ARIZONA



JOAN McCALL, REGISTRAR  
by J.M. Mascarella  
\$ 3.00

BOOK **731** PAGE **379**

LODE LOCATION NOTICE AND CERTIFICATE

STATE OF Colorado )  
City of Denver ) ss.  
COUNTY OF Denver )

The undersigned, P. D. HILLARD, in preparing this Lode Location Notice and Certificate is acting for and in behalf of Energy Fuels Exploration Company, a Colorado corporation, whose address is 1515 Arapahoe Street, Denver, Colorado 80202 (hereinafter called "Energy Fuels").

1. Claim. The KANAB #67 claim was located by Energy Fuels on this 22 day of FEBRUARY, 1980, for mining purposes and is 1500 linear feet in length along the vein or lode containing valuable minerals and 300 linear feet in width on each side of the center of this lode or vein and for all surface rights, privileges, minerals and other rights granted by the existing laws and customs. The general course of the vein or lode runs 10 feet EAST (general direction) and 1490 feet in the opposite direction from the discovery point monument on which this notice is posted.

2. Point of Discovery. The point of discovery is located within this claim as follows: Beginning at Corner No. 1 of this claim; then 300 feet along the East endline; thence 10 feet in a direction parallel to the side-lines to a point within the perimeter of this claim which is the discovery point.

3. Description. The description of this claim, its boundaries and its situation are as follows:

(a) Course and Location: The general course of this claim is East-West. The claim is located in the NE 1/4, NW 1/4, Section 18, Township 38 North, Range 3 West, G & SR Principal Meridian, Unknown Mining District, County of Mohave, and State of Arizona.

(b) Description: The boundary of this claim can be readily traced, viz: Beginning at Corner No. 1 of this claim, common with Corner No. 4 of the KANAB #68 Claim, thence North, 300 feet to End Center; thence North, 300 feet to Corner No. 2; thence West, 1500 feet to Corner No. 3; thence South, 300 feet to End Center; thence South, 300 feet to Corner No. 4; thence East, 1500 feet to Corner No. 1; the place of beginning.

(c) Tie: Corner No. 1 of this claim can be located by proceeding 4000 feet due East and 9000 feet due North from the SW corner (permanent monument) of Section 19, Township 38 North, Range 3 West, of the G & SR Principal Meridian, Mohave County, Arizona.

LOCATOR:

ENERGY FUELS EXPLORATION COMPANY

BY P.D. Hillard  
Duly Authorized Agent

STATE OF Colorado )  
City of Denver ) ss.  
COUNTY OF Denver )

On this 25th day of February, 1980, before me personally appeared P. D. HILLARD, duly authorized agent of Energy Fuels Exploration Company, a Colorado corporation, known to me to be the person who executed the within instrument on behalf of the corporation therein named and acknowledged to me that such corporation executed the same.

IN WITNESS WHEREOF, I have hereunto set my hand and official seal.

RECEIVED  
S.L.M. AZ STATES  
APR 14 10 33 AM '80  
PHOENIX, ARIZONA

PROOFED  
INDEXED MINES  
INDEXED

My Commission Expires: 3-10-82

80-10880  
Recorded at Request of Energy Fuels Nuclear  
APR 27 1980 - 8 22 AM

in book 620 of Official Records, Page 776  
Records of Mohave County, Arizona

By Joan McCall Deputy Recorder  
By Joan McCall Recorder

Notary Public  
Jorge A. Varga

MICROFILMED

BOOK 620 PAGE 776

300

AMENDED  
LODE LOCATION NOTICE AND CERTIFICATE

STATE OF Arizona )  
 ) ss.  
COUNTY OF Cocconino )

A MC 101363

The undersigned, Dean G. Roberts, in preparing this Amended Lode Location Notice and Certificate is acting for and in behalf of Energy Fuels Exploration Company, a Colorado corporation, whose address is 1515 Arapahoe Street, Denver, Colorado 80202.

1. Name of Claim. The name of the claim amended by this Notice is Kanab 68, which claim was first located on the 22 day of February, 1980, the original location notice being recorded in the Office of the County Recorder of Mohave County, Arizona, on the 27 day of March, 1980 in Book 620, at Page 777. The original claim has been maintained in accordance with state and federal law.

2. Purpose. This Amended Lode Location Notice and Certificate is made for the purpose of appropriating under the Mining Laws all ground within the boundaries as hereinafter defined, and for the purpose of correcting irregularities, errors or defects, if any, which may have existed or may exist in the original location or the record thereof, and/or any prior amendment or amendments thereof, or the record of the same, and is made without waiver, abandonment or release of any rights acquired or held as to the ground within the boundaries hereinafter defined under or by virtue of said original location or any prior amended location.

3. Size. This claim is hereby amended to be 1500 linear feet in length along the vein or lode containing valuable minerals and 300 linear feet in width on each side of the center line of this claim and is located for all surface rights, privileges, minerals and other rights granted by the existing laws and customs. The general course of this claim is from East to West (general direction).

4. Location Monument. The location monument on which this amended notice is posted is located in Section 18, Township 38N, Range 3W, and is situated within the boundaries of this claim at Corner No. 4 which is the SW corner of this claim. The location monument lies on the West end of this claim and is 1500 feet from the opposite end of this claim.

5. Description. The description of this claim, its boundaries and its locality are as follows:

(a) Location: The claim is located in the NE 1/4 Sec. 18 & NW 1/4, Section 17, Township 38N, Range 3W, Gila & Salt River Base Meridian, unknown Mining District, County of Mohave, and State of Arizona.

(b) Description: The boundary of this claim can be readily traced, viz: Beginning at Corner No. 1 of this claim, common with Corner No. 4 of the Kanab 83 Claim, thence north, 300 feet to End Center; thence north, 300 feet to Corner No. 2; thence west, 1500 feet to Corner No. 3; thence south, 300 feet to End Center; thence south, 300 feet to Corner No. 4; thence east, 1500 feet to Corner No. 1; the place of beginning.

(c) Tie: Corner No. 1 of this claim can be located by proceeding 5500 feet due east and 9000 feet due north from the SW corner (permanent monument/benchmark) of Section 19, Township 38N, Range 3W, of the Gila & Salt River Base Meridian, Mohave County, Arizona.

This Amendment is made this 8 day of July, 1981.

ARIZONA STATE OFFICE  
BU. LAND MANAGEMENT  
AUG 24 1981  
7:45 A.M.  
PHOENIX, ARIZONA

ENERGY FUELS EXPLORATION COMPANY  
By Dean G. Roberts  
Duly Authorized Agent

STATE OF ARIZONA )  
 ) ss.  
COUNTY OF COCONINO )

This instrument was acknowledged before me this 13 day of July, 1981, by Dean G. Roberts, duly authorized agent of Energy Fuels Exploration Company.

IN WITNESS WHEREOF, I have hereunto set my hand and official seal.

My Commission Expires: Apr. 9, 1985

Notary Public  
BOOK 731 PAGE 380



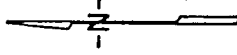
T. 38 N

10

15

22

Scale 1" = 2000'



Mohave County  
Coconino

9

16

21

8

7

KANAB 69	KANAB 70	KANAB 85	KANAB 86	KANAB 101	KANAB 102	KANAB 103	KANAB 104	KANAB 105	KANAB 106	KANAB 107	KANAB 108	KANAB 109	KANAB 110	KANAB 111	KANAB 112	KANAB 113	KANAB 114	KANAB 115	KANAB 116	KANAB 117	KANAB 118	KANAB 119	KANAB 120	KANAB 121	KANAB 122	KANAB 123	KANAB 124	KANAB 125	KANAB 126
KANAB 67	KANAB 68	KANAB 83	KANAB 84	KANAB 99	KANAB 100	KANAB 101	KANAB 102	KANAB 103	KANAB 104	KANAB 105	KANAB 106	KANAB 107	KANAB 108	KANAB 109	KANAB 110	KANAB 111	KANAB 112	KANAB 113	KANAB 114	KANAB 115	KANAB 116	KANAB 117	KANAB 118	KANAB 119	KANAB 120	KANAB 121	KANAB 122	KANAB 123	KANAB 124
KANAB 65	KANAB 66	KANAB 81	KANAB 82	KANAB 97	KANAB 98	KANAB 101	KANAB 102	KANAB 103	KANAB 104	KANAB 105	KANAB 106	KANAB 107	KANAB 108	KANAB 109	KANAB 110	KANAB 111	KANAB 112	KANAB 113	KANAB 114	KANAB 115	KANAB 116	KANAB 117	KANAB 118	KANAB 119	KANAB 120	KANAB 121	KANAB 122	KANAB 123	KANAB 124
KANAB 63	KANAB 64	KANAB 79	KANAB 80	KANAB 95	KANAB 96	KANAB 101	KANAB 102	KANAB 103	KANAB 104	KANAB 105	KANAB 106	KANAB 107	KANAB 108	KANAB 109	KANAB 110	KANAB 111	KANAB 112	KANAB 113	KANAB 114	KANAB 115	KANAB 116	KANAB 117	KANAB 118	KANAB 119	KANAB 120	KANAB 121	KANAB 122	KANAB 123	KANAB 124
KANAB 61	KANAB 62	KANAB 77	KANAB 78	KANAB 93	KANAB 94	KANAB 101	KANAB 102	KANAB 103	KANAB 104	KANAB 105	KANAB 106	KANAB 107	KANAB 108	KANAB 109	KANAB 110	KANAB 111	KANAB 112	KANAB 113	KANAB 114	KANAB 115	KANAB 116	KANAB 117	KANAB 118	KANAB 119	KANAB 120	KANAB 121	KANAB 122	KANAB 123	KANAB 124
KANAB 59	KANAB 60	KANAB 75	KANAB 76	KANAB 91	KANAB 92	KANAB 101	KANAB 102	KANAB 103	KANAB 104	KANAB 105	KANAB 106	KANAB 107	KANAB 108	KANAB 109	KANAB 110	KANAB 111	KANAB 112	KANAB 113	KANAB 114	KANAB 115	KANAB 116	KANAB 117	KANAB 118	KANAB 119	KANAB 120	KANAB 121	KANAB 122	KANAB 123	KANAB 124
KANAB 57	KANAB 58	KANAB 73	KANAB 74	KANAB 89	KANAB 90	KANAB 101	KANAB 102	KANAB 103	KANAB 104	KANAB 105	KANAB 106	KANAB 107	KANAB 108	KANAB 109	KANAB 110	KANAB 111	KANAB 112	KANAB 113	KANAB 114	KANAB 115	KANAB 116	KANAB 117	KANAB 118	KANAB 119	KANAB 120	KANAB 121	KANAB 122	KANAB 123	KANAB 124
KANAB 55	KANAB 56	KANAB 71	KANAB 72	KANAB 87	KANAB 88	KANAB 101	KANAB 102	KANAB 103	KANAB 104	KANAB 105	KANAB 106	KANAB 107	KANAB 108	KANAB 109	KANAB 110	KANAB 111	KANAB 112	KANAB 113	KANAB 114	KANAB 115	KANAB 116	KANAB 117	KANAB 118	KANAB 119	KANAB 120	KANAB 121	KANAB 122	KANAB 123	KANAB 124
KANAB 33	KANAB 34	KANAB 49	KANAB 50	KANAB 65	KANAB 66	KANAB 81	KANAB 82	KANAB 97	KANAB 98	KANAB 113	KANAB 114	KANAB 115	KANAB 116	KANAB 117	KANAB 118	KANAB 119	KANAB 120	KANAB 121	KANAB 122	KANAB 123	KANAB 124	KANAB 125	KANAB 126	KANAB 127	KANAB 128	KANAB 129	KANAB 130	KANAB 131	KANAB 132
KANAB 16	KANAB 17	KANAB 32	KANAB 33	KANAB 48	KANAB 49	KANAB 64	KANAB 65	KANAB 80	KANAB 81	KANAB 96	KANAB 97	KANAB 112	KANAB 113	KANAB 114	KANAB 115	KANAB 116	KANAB 117	KANAB 118	KANAB 119	KANAB 120	KANAB 121	KANAB 122	KANAB 123	KANAB 124	KANAB 125	KANAB 126	KANAB 127	KANAB 128	KANAB 129
KANAB 14	KANAB 15	KANAB 30	KANAB 31	KANAB 46	KANAB 47	KANAB 62	KANAB 63	KANAB 78	KANAB 79	KANAB 94	KANAB 95	KANAB 110	KANAB 111	KANAB 112	KANAB 113	KANAB 114	KANAB 115	KANAB 116	KANAB 117	KANAB 118	KANAB 119	KANAB 120	KANAB 121	KANAB 122	KANAB 123	KANAB 124	KANAB 125	KANAB 126	KANAB 127
KANAB 12	KANAB 13	KANAB 28	KANAB 29	KANAB 44	KANAB 45	KANAB 60	KANAB 61	KANAB 76	KANAB 77	KANAB 92	KANAB 93	KANAB 108	KANAB 109	KANAB 110	KANAB 111	KANAB 112	KANAB 113	KANAB 114	KANAB 115	KANAB 116	KANAB 117	KANAB 118	KANAB 119	KANAB 120	KANAB 121	KANAB 122	KANAB 123	KANAB 124	KANAB 125
KANAB 10	KANAB 11	KANAB 26	KANAB 27	KANAB 42	KANAB 43	KANAB 58	KANAB 59	KANAB 74	KANAB 75	KANAB 90	KANAB 91	KANAB 107	KANAB 108	KANAB 109	KANAB 110	KANAB 111	KANAB 112	KANAB 113	KANAB 114	KANAB 115	KANAB 116	KANAB 117	KANAB 118	KANAB 119	KANAB 120	KANAB 121	KANAB 122	KANAB 123	KANAB 124
KANAB 8	KANAB 9	KANAB 24	KANAB 25	KANAB 40	KANAB 41	KANAB 56	KANAB 57	KANAB 72	KANAB 73	KANAB 88	KANAB 89	KANAB 105	KANAB 106	KANAB 107	KANAB 108	KANAB 109	KANAB 110	KANAB 111	KANAB 112	KANAB 113	KANAB 114	KANAB 115	KANAB 116	KANAB 117	KANAB 118	KANAB 119	KANAB 120	KANAB 121	KANAB 122
KANAB 6	KANAB 7	KANAB 22	KANAB 23	KANAB 38	KANAB 39	KANAB 54	KANAB 55	KANAB 70	KANAB 71	KANAB 86	KANAB 87	KANAB 103	KANAB 104	KANAB 105	KANAB 106	KANAB 107	KANAB 108	KANAB 109	KANAB 110	KANAB 111	KANAB 112	KANAB 113	KANAB 114	KANAB 115	KANAB 116	KANAB 117	KANAB 118	KANAB 119	KANAB 120
KANAB 3	KANAB 4	KANAB 19	KANAB 20	KANAB 35	KANAB 36	KANAB 51	KANAB 52	KANAB 67	KANAB 68	KANAB 83	KANAB 84	KANAB 100	KANAB 101	KANAB 102	KANAB 103	KANAB 104	KANAB 105	KANAB 106	KANAB 107	KANAB 108	KANAB 109	KANAB 110	KANAB 111	KANAB 112	KANAB 113	KANAB 114	KANAB 115	KANAB 116	KANAB 117
KANAB 1	KANAB 2	KANAB 17	KANAB 18	KANAB 32	KANAB 33	KANAB 47	KANAB 48	KANAB 63	KANAB 64	KANAB 79	KANAB 80	KANAB 95	KANAB 96	KANAB 111	KANAB 112	KANAB 113	KANAB 114	KANAB 115	KANAB 116	KANAB 117	KANAB 118	KANAB 119	KANAB 120	KANAB 121	KANAB 122	KANAB 123	KANAB 124	KANAB 125	KANAB 126

R. 3 W.

LODE LOCATION FLAT  
KANAB CLAIMS  
Mohave & Coconino Cos., Arizona

ARIZONA STATE OFFICE  
BU. LAND MANAGEMENT  
AUG 24 1981

7:45 A.M.  
PHOENIX, ARIZ.



JOAN McCALL, RECORDER

by J.M. Maresca

\$ 5.00

INDEXED MINES  
81-25642 INDEXED MICROFILMED  
PROOFED

FEE NO. \_\_\_\_\_  
RECORDED AT REQUEST OF Energy Fuels Exp. Co.

DATE JUL 23 1981 10:00 AM IN BOOK 731

PAGE (S) 380-381 RECORDS OF MOHAVE COUNTY, ARIZONA

RETURN:

BOOK 731 PAGE 381

LODE LOCATION NOTICE AND CERTIFICATE

STATE OF Colorado )  
City of Denver ) ss.  
COUNTY OF Denver )

The undersigned, P. D. HILLARD, in preparing this Lode Location Notice and Certificate is acting for and in behalf of Energy Fuels Exploration Company, a Colorado corporation, whose address is 1515 Arapahoe Street, Denver, Colorado 80202 (hereinafter called "Energy Fuels").

1. Claim. The KANAB #68 claim was located by Energy Fuels on this 22 day of FEBRUARY, 1980, for mining purposes and is 1500 linear feet in length along the vein or lode containing valuable minerals and 300 linear feet in width on each side of the center of this lode or vein and for all surface rights, privileges, minerals and other rights granted by the existing laws and customs. The general course of the vein or lode runs 10 feet West (general direction) and 1490 feet in the opposite direction from the discovery point monument on which this notice is posted.

2. Point of Discovery. The point of discovery is located within this claim as follows: Beginning at Corner No. 4 of this claim; then 300 feet along the West endline; thence 10 feet in a direction parallel to the side-lines to a point within the perimeter of this claim which is the discovery point.

3. Description. The description of this claim, its boundaries and its situation are as follows:

(a) Course and Location: The general course of this claim is East-West. The claim is located in the NE 1/4, sec 18, NW 1/4, Section 17, Township 38 North, Range 3 West, G & SR Principal Meridian, Unknown Mining District, County of Mohave, and State of Arizona.

(b) Description: The boundary of this claim can be readily traced, viz: Beginning at Corner No. 1 of this claim, common with Corner No. 4 of the KANAB # 83 Claim, thence North, 300 feet to End Center; thence North, 300 feet to Corner No. 2; thence West, 1500 feet to Corner No. 3; thence South, 300 feet to End Center; thence South, 300 feet to Corner No. 4; thence EAST, 1500 feet to Corner No. 1; the place of beginning.

(c) Tie: Corner No. 1 of this claim can be located by proceeding 5500 feet due East and 9000 feet due North from the SW corner (permanent monument) of Section 19, Township 38 North, Range 3 West, of the G & SR Principal Meridian, Mohave County, Arizona.

LOCATOR:

ENERGY FUELS EXPLORATION COMPANY

By P.D. Hillard  
Duly Authorized Agent

STATE OF Colorado )  
City of Denver ) ss.  
COUNTY OF Denver )

On this 25<sup>th</sup> day of February, 1980, before me personally appeared P. D. HILLARD, duly authorized agent of Energy Fuels Exploration Company, a Colorado corporation, known to me to be the person who executed the within instrument on behalf of the corporation therein named and acknowledged to me that such corporation executed the same.

IN WITNESS WHEREOF, I have hereunto set my hand and official seal.

Virginia A. Targa  
Notary Public

MICROFILMED

My Commission Expires: 3-10-82

PROOFED  
INDEXED MINES  
INDEXED 80-10881

Recorded at Request of Energy Fuels Exploration Co.  
MAR 27 '80 - 8 00 AM

in book 620 of Official Records, Page 777  
Records of Mohave County, Arizona

By Joan McCall  
Deputy Recorder  
Recorder



BOOK 620 PAGE 777

32

RECEIVED  
B.L.M. AZ STATE OFFICE  
APR 14 10 33 AM '80  
PHOENIX, ARIZONA

AMENDED  
LODE LOCATION NOTICE AND CERTIFICATE

STATE OF Arizona )  
 ) ss.  
COUNTY OF Cocouino )

A MC 101364

The undersigned, Dean G. Roberts, in preparing this Amended Lode Location Notice and Certificate is acting for and in behalf of Energy Fuels Exploration Company, a Colorado corporation, whose address is 1515 Arapahoe Street, Denver, Colorado 80202.

1. Name of Claim. The name of the claim amended by this Notice is Kanab 69, which claim was first located on the 22 day of February, 1980, the original location notice being recorded in the Office of the County Recorder of Mohave County, Arizona, on the 27 day of March, 1980 in Book 620, at Page 178. The original claim has been maintained in accordance with state and federal law.

2. Purpose. This Amended Lode Location Notice and Certificate is made for the purpose of appropriating under the Mining Laws all ground within the boundaries as hereinafter defined, and for the purpose of correcting irregularities, errors or defects, if any, which may have existed or may exist in the original location or the record thereof, and/or any prior amendment or amendments thereof, or the record of the same, and is made without waiver, abandonment or release of any rights acquired or held as to the ground within the boundaries hereinafter defined under or by virtue of said original location or any prior amended location.

3. Size. This claim is hereby amended to be 1500 linear feet in length along the vein or lode containing valuable minerals and 300 linear feet in width on each side of the center line of this claim and is located for all surface rights, privileges, minerals and other rights granted by the existing laws and customs. The general course of this claim is from East to West (general direction).

4. Location Monument. The location monument on which this amended notice is posted is located in Section 18, Township 38N, Range 3W, and is situated within the boundaries of this claim at Corner No. 1 which is the SE corner of this claim. The location monument lies on the east end of this claim and is 1500 feet from the opposite end of this claim.

5. Description. The description of this claim, its boundaries and its locality are as follows:

(a) Location: The claim is located in the NE 1/4 & NW 1/4, Section 18, Township 38N, Range 3W, Gila & Salt River Base Meridian, unknown Mining District, County of Mohave, and State of Arizona.

(b) Description: The boundary of this claim can be readily traced, viz: Beginning at Corner No. 1 of this claim, common with Corner No. 4 of the Kanab 70 Claim, thence north 300 feet to End Center; thence north 300 feet to Corner No. 2; thence west 1500 feet to Corner No. 3; thence south 300 feet to End Center; thence south 300 feet to Corner No. 4; thence east 1500 feet to Corner No. 1; the place of beginning.

(c) Tie: Corner No. 1 of this claim can be located by proceeding 4000 feet due east and 9600 feet due north from the SW corner (permanent monument/benchmark) of Section 19, Township 38N, Range 3W, of the Gila & Salt River Base Meridian, Mohave County, Arizona.

This Amendment is made this 8 day of July, 1981.

ARIZONA STATE OFFICE  
BU. LAND MANAGEMENT

ENERGY FUELS EXPLORATION COMPANY

By Dean G. Roberts  
Duly Authorized Agent

AUG 24 1981

PHOENIX, ARIZONA

STATE OF ARIZONA )  
 ) ss.  
COUNTY OF COCONINO )

This instrument was acknowledged before me this 13 day of July, 1981, by Dean G. Roberts, duly authorized agent of Energy Fuels Exploration Company.

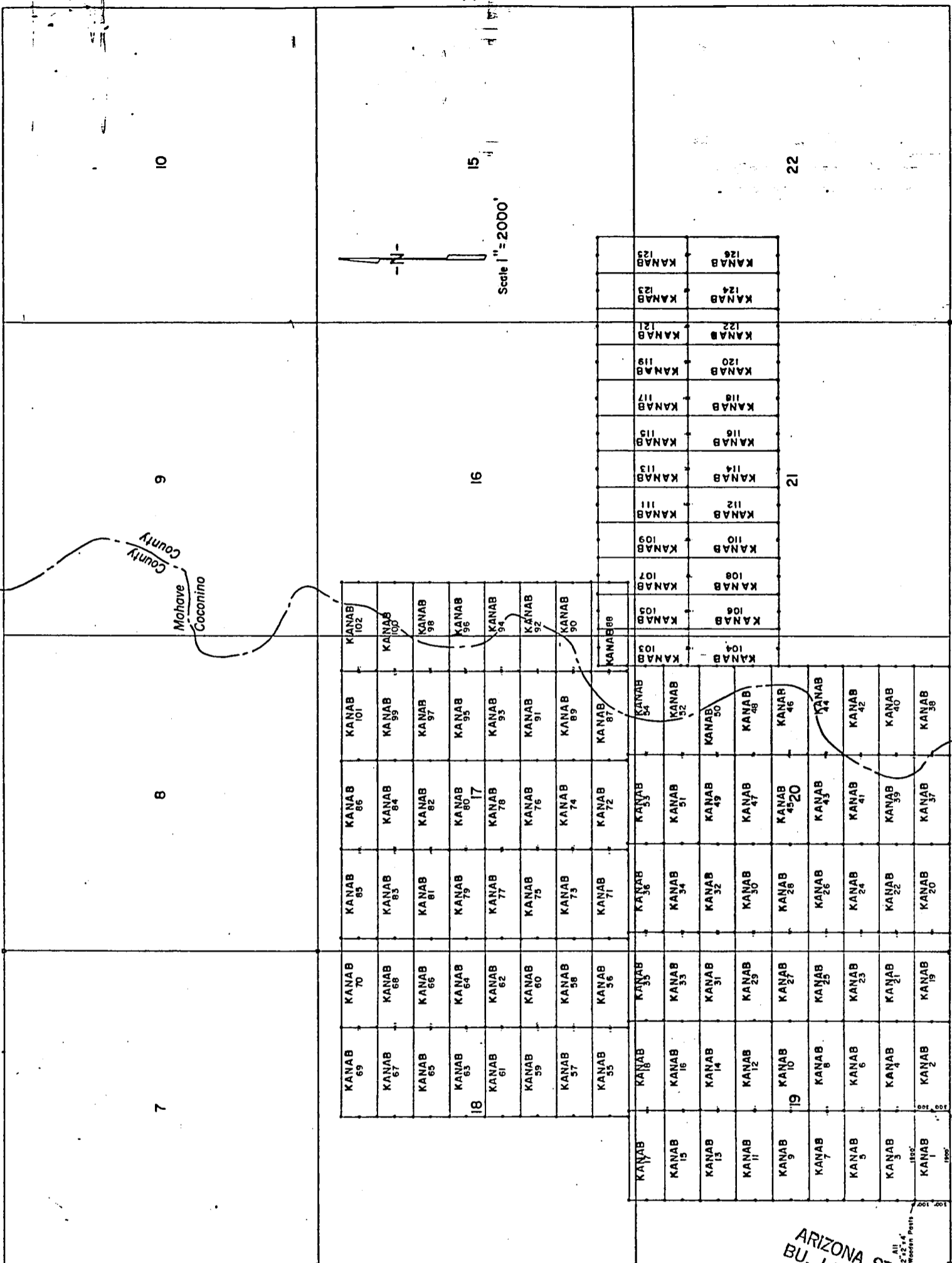
IN WITNESS WHEREOF, I have hereunto set my hand and official seal.

[Signature]  
Notary Public

My Commission Expires: Apr. 9, 1985



LODE LOCATION PLAT  
KANAB CLAIMS  
Mohave & Coconino Cos., Arizona



INDEXED  
INDEXED MINES MICROFILMED  
FEE NO. 81-25643 PROOFED

RECORDED AT REQUEST OF Energy Fuels Exp. Co.

DATE JUL 23 1981 10 00 AM IN BOOK 731 of OFFICIAL 7:45 A.M.

PAGE (S) 382-383 RECORDS OF MOHAVE COUNTY, ARIZONA

RETURN: \_\_\_\_\_

ARIZONA STATE OFFICE  
BU. LAND MANAGEMENT  
AUG 24 1981  
PHOENIX, ARIZONA

JOAN McCALL, RECORDER

BOOK 731 PAGE 383  
by J. M. Mascarello  
\$ 3.00

SE COR KANAB No 1 Claim Is 2800 Cont  
of SW Cor Sec 19 - T38N - R3W





LODE LOCATION NOTICE AND CERTIFICATE

STATE OF Colorado )  
City of Denver ) ss.  
COUNTY OF Denver )

The undersigned, P. D. HILLARD, in preparing this Lode Location Notice and Certificate is acting for and in behalf of Energy Fuels Exploration Company, a Colorado corporation, whose address is 1515 Arapahoe Street, Denver, Colorado 80202 (hereinafter called "Energy Fuels").

1. Claim. The KANAB #69 claim was located by Energy Fuels on this 22 day of FEBRUARY, 1980, for mining purposes and is 1500 linear feet in length along the vein or lode containing valuable minerals and 300 linear feet in width on each side of the center of this lode or vein and for all surface rights, privileges, minerals and other rights granted by the existing laws and customs. The general course of the vein or lode runs 10 feet East (general direction) and 1490 feet in the opposite direction from the discovery point monument on which this notice is posted.

2. Point of Discovery. The point of discovery is located within this claim as follows: Beginning at Corner No. 1 of this claim; then 300 feet along the East endline; thence 10 feet in a direction parallel to the side-lines to a point within the perimeter of this claim which is the discovery point.

3. Description. The description of this claim, its boundaries and its situation are as follows:

(a) Course and Location: The general course of this claim is East-West. The claim is located in the NE 1/4, NW 1/4, Section 18, Township 38 North, Range 3 West, G & SR Principal Meridian, Unknown Mining District, County of Mohave, and State of Arizona.

(b) Description: The boundary of this claim can be readily traced, viz: Beginning at Corner No. 1 of this claim, common with Corner No. 4 of the KANAB #70 Claim, thence North, 300 feet to End Center; thence North, 300 feet to Corner No. 2; thence West, 1500 feet to Corner No. 3; thence South, 300 feet to End Center; thence South, 300 feet to Corner No. 4; thence East, 1500 feet to Corner No. 1; the place of beginning.

(c) Tie: Corner No. 1 of this claim can be located by proceeding 4000 feet due East and 9600 feet due North from the SW corner (permanent monument) of Section 19, Township 38 North, Range 3 West, of the G & SR Principal Meridian, Mohave County, Arizona.

LOCATOR:

ENERGY FUELS EXPLORATION COMPANY

BY P. D. Hillard  
Duly Authorized Agent

STATE OF Colorado )  
City of Denver ) ss.  
COUNTY OF Denver )

On this 25th day of February, 1980, before me personally appeared P. D. HILLARD, duly authorized agent of Energy Fuels Exploration Company, a Colorado corporation, known to me to be the person who executed the within instrument on behalf of the corporation therein named and acknowledged to me that such corporation executed the same.

IN WITNESS WHEREOF, I have hereunto set my hand and official seal.

PROOFED Ingeniero A. Varga  
INDEXED MINES Notary Public


My Commission Expires: 3-10-82 INDEXED 80-10882

Recorded at Request of Energy Fuels Exploration Co  
MAR 27 '80 - 8:00 AM

in book 620 of Official Records, Page 778  
Records of Mohave County, Arizona

By Joan McCall Deputy Recorder  
Recorder

BOOK 620 PAGE 778



RECEIVED  
B.L.M. AZ STATE OFFICE  
APR 14 10 33 AM '80  
PHOENIX, ARIZONA

MICROFILMED



AMENDED  
LODE LOCATION NOTICE AND CERTIFICATE

STATE OF Arizona )  
 ) ss.  
COUNTY OF Cocconino )

A MC 101365

The undersigned, Dean G. Roberts, in preparing this Amended Lode Location Notice and Certificate is acting for and in behalf of Energy Fuels Exploration Company, a Colorado corporation, whose address is 1515 Arapahoe Street, Denver, Colorado 80202.

1. Name of Claim. The name of the claim amended by this Notice is Kanab 70, which claim was first located on the 22 day of February, 1980, the original location notice being recorded in the Office of the County Recorder of Mohave County, Arizona, on the 27 day of March, 1980 in Book 620, at Page 779. The original claim has been maintained in accordance with state and federal law.

2. Purpose. This Amended Lode Location Notice and Certificate is made for the purpose of appropriating under the Mining Laws all ground within the boundaries as hereinafter defined, and for the purpose of correcting irregularities, errors or defects, if any, which may have existed or may exist in the original location or the record thereof, and/or any prior amendment or amendments thereof, or the record of the same, and is made without waiver, abandonment or release of any rights acquired or held as to the ground within the boundaries hereinafter defined under or by virtue of said original location or any prior amended location.

3. Size. This claim is hereby amended to be 1500 linear feet in length along the vein or lode containing valuable minerals and 300 linear feet in width on each side of the center line of this claim and is located for all surface rights, privileges, minerals and other rights granted by the existing laws and customs. The general course of this claim is from East to West (general direction).

4. Location Monument. The location monument on which this amended notice is posted is located in Section 18, Township 38N, Range 3W, and is situated within the boundaries of this claim at Corner No. 4 which is the SW corner of this claim. The location monument lies on the West end of this claim and is 1500 feet from the opposite end of this claim.

5. Description. The description of this claim, its boundaries and its locality are as follows:

(a) Location: The claim is located in the NE 1/4 Sec. 18 & NW 1/4, Section 17, Township 38N, Range 3W, Gila & Salt River Base Meridian, unknown Mining District, County of Mohave, and State of Arizona.

(b) Description: The boundary of this claim can be readily traced, viz: Beginning at Corner No. 1 of this claim, common with Corner No. 4 of the Kanab 85 Claim, thence north, 300 feet to End Center; thence north, 300 feet to Corner No. 2; thence west, 1500 feet to Corner No. 3; thence south, 300 feet to End Center; thence south, 300 feet to Corner No. 4; thence east, 1500 feet to Corner No. 1; the place of beginning.

(c) Tie: Corner No. 1 of this claim can be located by proceeding 5500 feet due east and 9600 feet due north from the SW corner (permanent monument/benchmark) of Section 19, Township 38N, Range 3W, of the Gila & Salt River Base Meridian, Mohave County, Arizona.

This Amendment is made this 8 day of July, 1981.

ENERGY FUELS EXPLORATION COMPANY

By Dean G. Roberts  
Duly Authorized Agent

ARIZONA STATE OFFICE  
BU. LAND MANAGEMENT  
AUG 24 1981

STATE OF ARIZONA )  
 ) ss.  
COUNTY OF Cocconino )

7:45 A.M.  
PHOENIX, ARIZONA  
AUG 24 1981

This instrument was acknowledged before me this 13 day of July, 1981 by Dean G. Roberts, duly authorized agent of Energy Fuels Exploration Company.

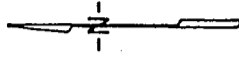
IN WITNESS WHEREOF, I have hereunto set my hand and official seal.

My Commission Expires Apr. 9, 1985 Notary Public  
BOOK 731 PAGE 384

10

15

22



Scale 1" = 2000'

9

16

21

Mohave County  
Coconino

KANAB 69	KANAB 70	KANAB 85	KANAB 86	KANAB 101	KANAB 102
KANAB 87	KANAB 88	KANAB 89	KANAB 90	KANAB 91	KANAB 92
KANAB 93	KANAB 94	KANAB 95	KANAB 96	KANAB 97	KANAB 98
KANAB 99	KANAB 100	KANAB 101	KANAB 102	KANAB 103	KANAB 104
KANAB 105	KANAB 106	KANAB 107	KANAB 108	KANAB 109	KANAB 110
KANAB 111	KANAB 112	KANAB 113	KANAB 114	KANAB 115	KANAB 116
KANAB 117	KANAB 118	KANAB 119	KANAB 120	KANAB 121	KANAB 122
KANAB 123	KANAB 124	KANAB 125	KANAB 126	KANAB 127	KANAB 128

R.3W.

SE COR KANAB No. 1 Claim 14 2400' Cont  
of SW Cor. Sec. 19 - T38N R3W

INDEXED  
INDEXED MINES  
81-25644

MICROFILMED

PROOFED

FEE NO. \_\_\_\_\_

RECORDED AT REQUEST OF Energy Fuels Exp. Co.

DATE JUL 23 1981 10 00 AM

IN BOOK 731

of OFFICIAL RECORDS

PAGE (S) 384-385

RECORDS OF MOHAVE COUNTY, ARIZONA

ARIZONA STATE OFFICE  
BU. LAND MANAGEMENT  
AUG 24 1981  
7:45 A.M.  
PHOENIX, ARIZONA

RETURN:

JOAN McCALL

by J. M. [Signature]

BOOK 731 PAGE 385

\$ 3.00



LODE LOCATION NOTICE AND CERTIFICATE

STATE OF Colorado )  
City of Denver ) ss.  
COUNTY OF Denver )

The undersigned, P. D. HILLARD, in preparing this Lode Location Notice and Certificate is acting for and in behalf of Energy Fuels Exploration Company, a Colorado corporation, whose address is 1515 Arapahoe Street, Denver, Colorado 80202 (hereinafter called "Energy Fuels").

1. Claim. The KANAB #70 claim was located by Energy Fuels on this 22 day of FEBRUARY, 1980, for mining purposes and is 1500 linear feet in length along the vein or lode containing valuable minerals and 300 linear feet in width on each side of the center of this lode or vein and for all surface rights, privileges, minerals and other rights granted by the existing laws and customs. The general course of the vein or lode runs 10 feet West (general direction) and 1490 feet in the opposite direction from the discovery point monument on which this notice is posted.

2. Point of Discovery. The point of discovery is located within this claim as follows: Beginning at Corner No. 4 of this claim; then 300 feet along the West endline; thence 10 feet in a direction parallel to the sidelines to a point within the perimeter of this claim which is the discovery point.

3. Description. The description of this claim, its boundaries and its situation are as follows:

(a) Course and Location: The general course of this claim is East-West. The claim is located in the NE 1/4, Sec 18, NW 1/4, Section 17, Township 38 North, Range 3 West, G & SR Principal Meridian, Unknown Mining District, County of Mohave, and State of Arizona.

(b) Description: The boundary of this claim can be readily traced, viz: Beginning at Corner No. 1 of this claim, common with Corner No. 4 of the KANAB #85 Claim, thence North, 300 feet to End Center; thence North, 300 feet to Corner No. 2; thence West, 1500 feet to Corner No. 3; thence South, 300 feet to End Center; thence South, 300 feet to Corner No. 4; thence EAST, 1500 feet to Corner No. 1; the place of beginning.

(c) Tie: Corner No. 1 of this claim can be located by proceeding 5500 feet due East and 9600 feet due North from the SW corner (permanent monument) of Section 19, Township 38 North, Range 3 West, of the G & SR Principal Meridian, Mohave County, Arizona.

LOCATOR:

ENERGY FUELS EXPLORATION COMPANY

By P.D. Hillard  
Duly Authorized Agent

STATE OF Colorado )  
City of Denver ) ss.  
COUNTY OF Denver )

On this 25<sup>th</sup> day of February, 1980, before me personally appeared P. D. HILLARD, duly authorized agent of Energy Fuels Exploration Company, a Colorado corporation, known to me to be the person who executed the within instrument on behalf of the corporation therein named and acknowledged to me that such corporation executed the same.

IN WITNESS WHEREOF, I have hereunto set my hand and official seal.

PROOFED  
INDEXED MINES  
INDEXED 80-10883

Virginia A. Targa  
Notary Public

My Commission Expires: 3-10-82

RECEIVED  
S.I.M. AZ STATE OFFICE  
APR 14 10 33 AM '80  
PHOENIX, ARIZONA

Recorded at Request of Energy Fuels Nuclear  
MAR 27 '80 - 8 00 AM

in book 620 of Official Records, Page 779  
Records of Mohave County, Arizona

By Joan McCall  
Deputy Recorder Recorder

BOOK 620 PAGE 779

MICROFILMED  
300

AMENDED  
LO  LOCATION NOTICE AND CERT  CATE

STATE OF COLORADO )  
                          ) ss:  
COUNTY OF DENVER )

ENTERED IN COMPUTER *AH*  
A MC 101366

The undersigned, I. W. Mathisen, Jr., in preparing this Amended Lode Location Notice and Certificate is acting for and in behalf of Energy Fuels, Ltd., a Colorado limited partnership, whose address is 1515 Arapahoe Street, Denver, Colorado, 80202.

1. Name of Claim. The name of the claim amended by this Notice is Kanab 71, which claim was first located on the 5 day of FEBRUARY, 1980, the original location notice being recorded in the Office of the County Recorder of Mohave County, Arizona, on the 27th day of March, 1980 in Book 620, at Page 780. The original claim has been maintained in accordance with state and federal law.

2. Purpose. This Amended Lode Location Notice and Certificate is made for the purpose of appropriating under the Mining Laws all ground within the boundaries as hereinafter defined, and for the purpose of correcting irregularities, errors or defects, if any, which may have existed or may exist in the original location or the record thereof, and/or any prior amendment or amendments thereof, or the record of the same, and is made without waiver, abandonment or release of any rights acquired or held as to the ground within the boundaries hereinafter defined under or by virtue of said original location or any prior amended location.

3. Size. This claim is hereby amended to be 1500 linear feet in length along the vein or lode containing valuable minerals and 300 linear feet in width on each side of the center line of this claim and is located for all surface rights, privileges, minerals and other rights granted by the existing laws and customs. The general course of this claim is from East to West (general direction).

4. Location Monument. The location monument on which this amended notice is posted is located in Section 17, Township 38 North, Range 3 West, and is situated within the boundaries of this claim at Corner No. 1 which is the SE corner of this claim. The location monument lies on the EAST end of this claim and is 1500 feet from the opposite end of this claim.

5. Description. The description of this claim, its boundaries and its locality are as follows:

(a) Location: The claim is located in the SW 14, Section 17, Township 38 North, Range 3 West, Gila & Salt River Base Meridian, Unknown Mining District, County of Mohave, and State of Arizona.

(b) Description: The boundary of this claim can be readily traced, viz: Beginning at Corner No. 1 of this claim, common with Corner No. 4 of the Kanab 72 Claim, thence North, 300 feet to End Center; thence North, 300 feet to Corner No. 2; thence West, 1,500 feet to Corner No. 3; thence South, 300 feet to End Center; thence South, 300 feet to Corner No. 4; thence East, 1,500 feet to Corner No. 1; the place of beginning.

(c) Tie: Corner No. 1 of this claim can be located by proceeding 7000 feet due East and 5400 feet due North from the SW corner (permanent monument/benchmark) of Section 19, Township 38 North, Range 3 West, of the Gila & Salt River Base Meridian, Mohave County, Arizona.

This Amendment is made this 27 day of June, 1985.

RECEIVED  
B.L.M. AZ STATE OFFICE

JUL 17 1985

Fee # 85-23312  
MICROFILMED  
INDEXED MINES

ENERGY FUELS, LTD.

07.45 A.M.  
PHOENIX, ARIZONA

By: I.W. Mathisen Jr.  
Duly Authorized Agent

Recorded in Official Records  
of Mohave County, Arizona  
JUL - 1 '85 - 8 00 AM  
Joan McCall, Recorder

INDEXED SURVEYS



\$ 500 1 of 3

BOOK 1126 PAGE 625

STATE OF COLORADO )  
 ) ss:  
COUNTY OF DENVER )


The foregoing instrument was acknowledged before me this 27<sup>th</sup> day of June, 1985, by I. W. Mathisen, Jr., duly authorized agent of Energy Fuels, Ltd., a Colorado limited partnership.

Oct. 26 1987

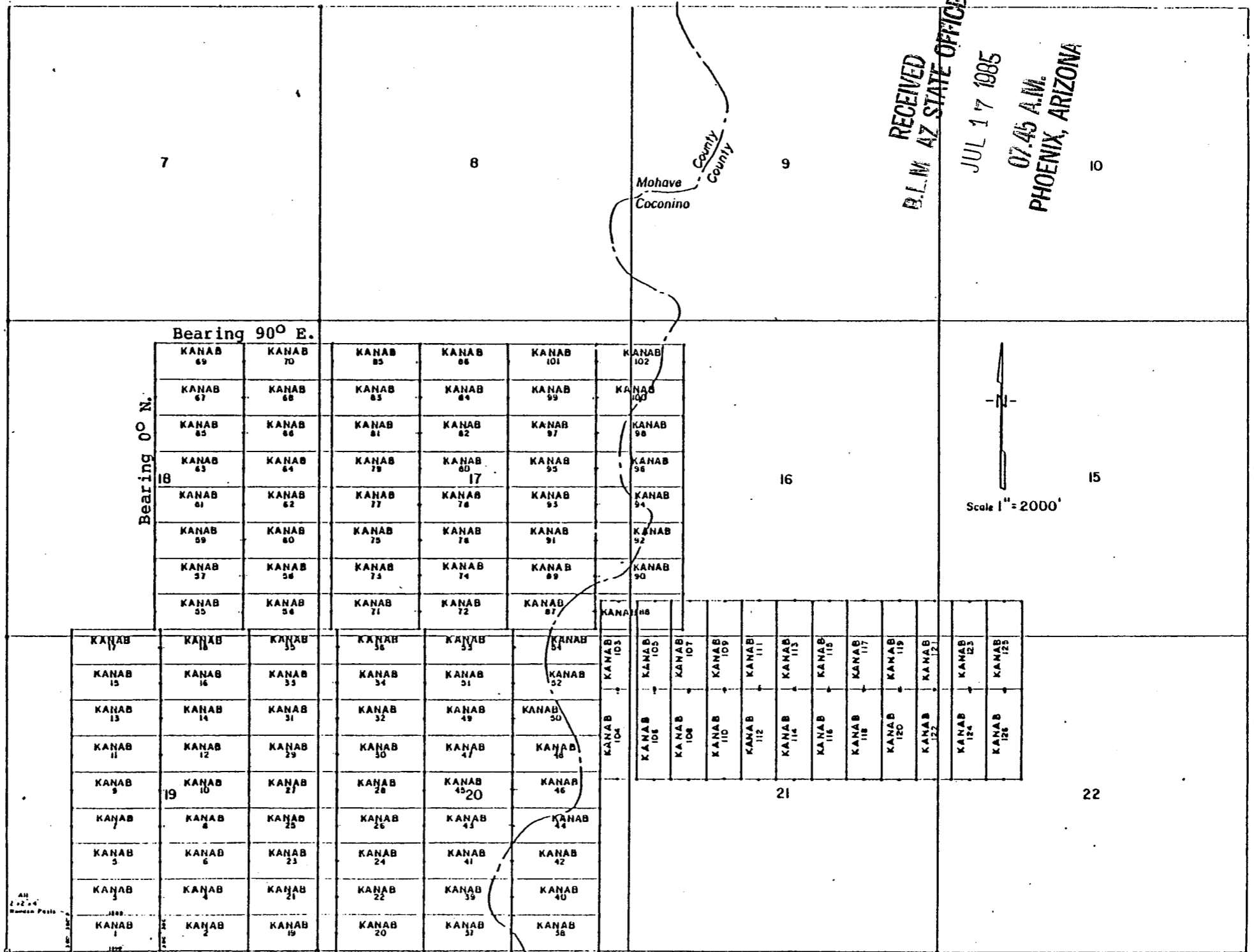
My Commission Expires

Laurie Ann Mool

Notary Public



RECEIVED  
B.L.M. AZ STATE OFFICE  
JUL 17 1985  
07.45 A.M.  
PHOENIX, ARIZONA



RECEIVED  
 B.L.M. AZ STATE OFFICE  
 JUL 17 1985  
 07:45 A.M.  
 PHOENIX, ARIZONA

Bearing 90° E.

Bearing 0° N.

Scale 1" = 2000'

AK  
 2 x 2 x 4  
 Ramona Posts

36 Cor. KANAB No. 1 Claim to 2400' East  
 of SW Cor. Sec. 18 - T.38N. R.3W.

R. 3 W.

LODE LOCATION PLAT  
 KANAB CLAIMS  
 Mohave & Coconino Cos., Arizona

AMENDED  
LODE LOCATION NOTICE AND CERTIFICATE

STATE OF Arizona )  
 ) ss.  
COUNTY OF Cocouino )

A MC 101366

The undersigned, Dean G. Roberts, in preparing this Amended Lode Location Notice and Certificate is acting for and in behalf of Energy Fuels Exploration Company, a Colorado corporation, whose address is 1515 Arapahoe Street, Denver, Colorado 80202.

1. Name of Claim. The name of the claim amended by this Notice is Kanab 71, which claim was first located on the 5 day of February, 1980, the original location notice being recorded in the Office of the County Recorder of Mohave County, Arizona, on the 27 day of March, 1980 in Book 620, at Page 780. The original claim has been maintained in accordance with state and federal law.

2. Purpose. This Amended Lode Location Notice and Certificate is made for the purpose of appropriating under the Mining Laws all ground within the boundaries as hereinafter defined, and for the purpose of correcting irregularities, errors or defects, if any, which may have existed or may exist in the original location or the record thereof, and/or any prior amendment or amendments thereof, or the record of the same, and is made without waiver, abandonment or release of any rights acquired or held as to the ground within the boundaries hereinafter defined under or by virtue of said original location or any prior amended location.

3. Size. This claim is hereby amended to be 1500 linear feet in length along the vein or lode containing valuable minerals and 300 linear feet in width on each side of the center line of this claim and is located for all surface rights, privileges, minerals and other rights granted by the existing laws and customs. The general course of this claim is from East to West (general direction).

4. Location Monument. The location monument on which this amended notice is posted is located in Section 17, Township 38N, Range 3W, and is situated within the boundaries of this claim at Corner No. 1 which is the SE corner of this claim. The location monument lies on the East end of this claim and is 1500 feet from the opposite end of this claim.

5. Description. The description of this claim, its boundaries and its locality are as follows:

(a) Location: The claim is located in the SW 1/4, Section 17, Township 38N, Range 3W, Gila & Salt River Base Meridian, unknown Mining District, County of Mohave, and State of Arizona.

(b) Description: The boundary of this claim can be readily traced, viz: Beginning at Corner No. 1 of this claim, common with Corner No. 4 of the Kanab 72 Claim, thence north, 300 feet to End Center; thence north, 300 feet to Corner No. 2; thence west, 1500 feet to Corner No. 3; thence south, 300 feet to End Center; thence south, 300 feet to Corner No. 4; thence east, 1500 feet to Corner No. 1; the place of beginning.

(c) Tie: Corner No. 1 of this claim can be located by proceeding 7000 feet due east and 5400 feet due north from the SW corner (permanent monument/benchmark) of Section 19, Township 38N, Range 3W, of the Gila & Salt River Base Meridian, Mohave County, Arizona.

This Amendment is made this 8 day of July, 1981.

ENERGY FUELS EXPLORATION COMPANY

By Dean G. Roberts  
Duly Authorized Agent

ARIZONA STATE OFFICE  
BU. LAND MANAGEMENT  
AUG 24 1981  
7:45 A.M.  
PHOENIX, ARIZONA

STATE OF ARIZONA )  
 ) ss.  
COUNTY OF COCONINO )


This instrument was acknowledged before me this 13 day of July, 1981,  
Dean G. Roberts, duly authorized agent of Energy Fuels Exploration Company.

IN WITNESS WHEREOF, I have hereunto set my hand and official seal.

My Commission Expires: Apr. 9, 1985

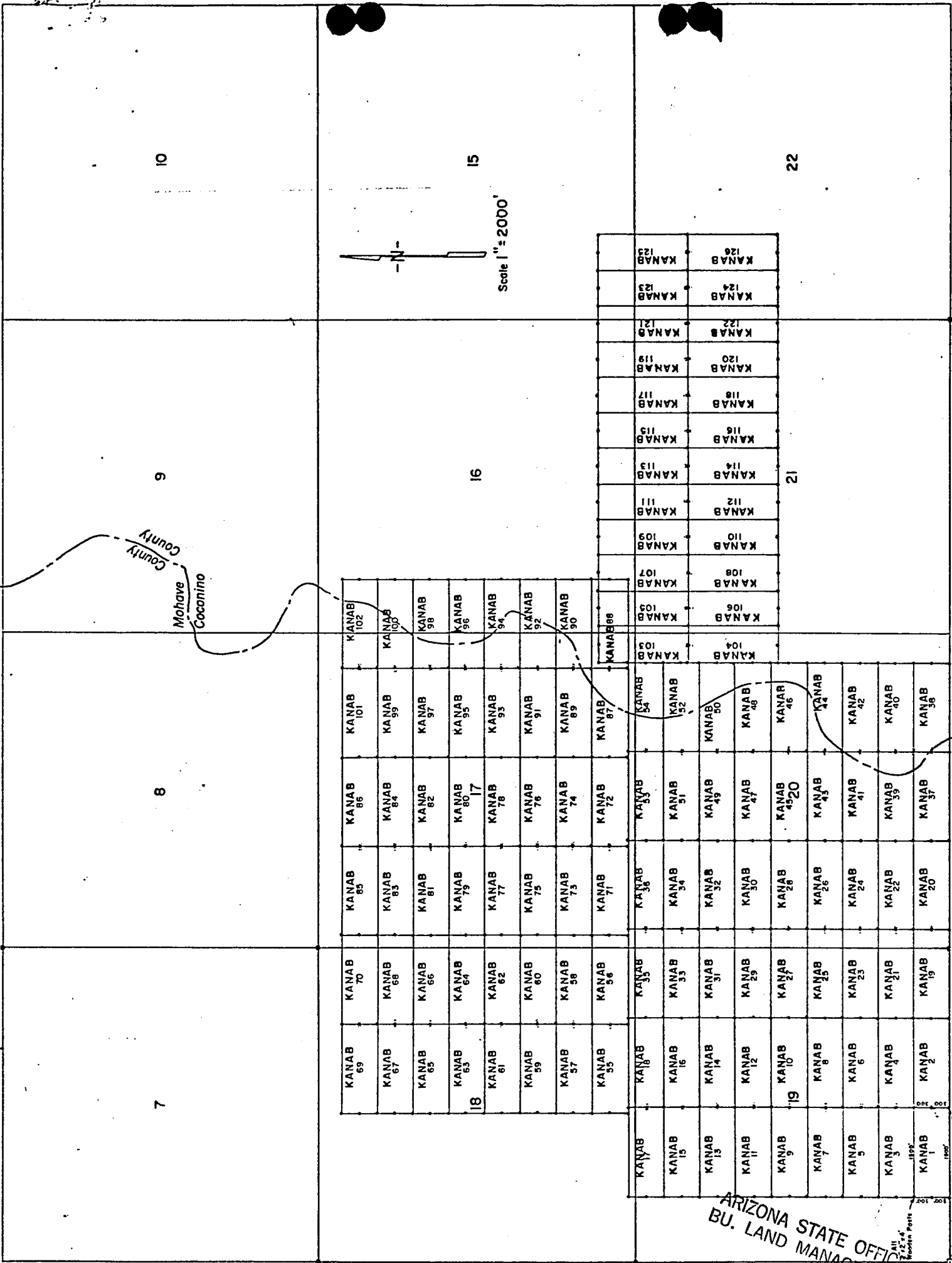
Notary Public

BOOK 731 PAGE 386





T. 38 N



LODE LOCATION PLAT  
KANAB CLAIMS  
Mohave & Coconino Cos., Arizona

R. 3 W.

SE COR KANAB No 1 Claim 1/2 2000 Feet  
of SW Cor. Sec 19-138N-43W

ARIZONA STATE OFFICE  
BU. LAND MANAGEMENT

AUG 24 1981

7:45 A.M.  
PHOENIX, ARIZONA

INDEXED  
INDEXED MINES

81-25645 PROOFED MICROFILMED

FEE NO.

RECORDED AT REQUEST OF Energy Fuels Exp. Co.

DATE JUL 23 1981 10:00 AM

IN BOOK 731 of OFFICIAL

PAGE (S) 386-387

RECORDS OF MOHAVE COUNTY, ARIZONA



JOAN McCALL, RECORDER

by J.M. Mascarella

BOOK 731 PAGE 387

\$ 3.00

RETURN:

LODE LOCATION NOTICE AND CERTIFICATE

STATE OF Colorado )  
City of Denver ) ss.  
COUNTY OF Denver )

The undersigned, P. D. HILLARD, in preparing this Lode Location Notice and Certificate is acting for and in behalf of Energy Fuels Exploration Company, a Colorado corporation, whose address is 1515 Arapahoe Street, Denver, Colorado 80202 (hereinafter called "Energy Fuels").

1. Claim. The KANAB #71 claim was located by Energy Fuels on this 5 day of February, 1980, for mining purposes and is 1500 linear feet in length along the vein or lode containing valuable minerals and 300 linear feet in width on each side of the center of this lode or vein and for all surface rights, privileges, minerals and other rights granted by the existing laws and customs. The general course of the vein or lode runs 10 feet EAST (general direction) and 1490 feet in the opposite direction from the discovery point monument on which this notice is posted.

2. Point of Discovery. The point of discovery is located within this claim as follows: Beginning at Corner No. 1 of this claim; then 300 feet along the East endline; thence 10 feet in a direction parallel to the side-lines to a point within the perimeter of this claim which is the discovery point.

3. Description. The description of this claim, its boundaries and its situation are as follows:

(a) Course and Location: The general course of this claim is East-West. The claim is located in the SW 1/4, Section 17, Township 38 North, Range 3 West, G & SR Principal Meridian, Unknown Mining District, County of Mohave, and State of Arizona.

(b) Description: The boundary of this claim can be readily traced, viz: Beginning at Corner No. 1 of this claim, common with Corner No. 4 of the KANAB #72 Claim, thence North, 300 feet to End Center; thence North, 300 feet to Corner No. 2; thence West, 1500 feet to Corner No. 3; thence South, 300 feet to End Center; thence South, 300 feet to Corner No. 4; thence EAST, 1500 feet to Corner No. 1; the place of beginning.

(c) Tie: Corner No. 1 of this claim can be located by proceeding 7000 feet due East and 5400 feet due North from the SW corner (permanent monument) of Section 19, Township 38 North, Range 3 West, of the G & SR Principal Meridian, Mohave County, Arizona.

LOCATOR:

ENERGY FUELS EXPLORATION COMPANY

By P. D. Hillard  
Duly Authorized Agent

STATE OF Colorado )  
City of Denver ) ss.  
COUNTY OF Denver )

On this 20 day of February, 1980, before me personally appeared P. D. HILLARD, duly authorized agent of Energy Fuels Exploration Company, a Colorado corporation, known to me to be the person who executed the within instrument on behalf of the corporation therein named and acknowledged to me that such corporation executed the same.

IN WITNESS WHEREOF, I have hereunto set my hand and official seal.

MICROFILMED

RECEIVED OFFICE  
B.L.M. AZ STATE  
APR 14 10 33 AM '80  
PHOENIX, ARIZONA

PROOFED  
INDEXED MINES  
INDEXED

Virginia A. Durga  
Notary Public  
80-10884

My Commission Expires: 3-10-82

Recorded at Request of Energy Fuels Nuclear Inc

MAR 27 '80 - 8 00 AM

in book 620 of Official Records, Page 780

Records of Mohave County, Arizona

By Joan McCall  
Deputy Recorder

Joan McCall  
Recorder



BOOK 620 PAGE 780

300

AMENDED

LOCATION NOTICE AND CERTIFICATE

STATE OF COLORADO )
) ss.
CITY AND COUNTY OF DENVER )

A MC 101365

The undersigned, I. W. Mathisen, Jr., in preparing this Amended Lode Location Notice and Certificate is acting for and in behalf of Energy Fuels Exploration Company, a Colorado corporation, whose address is 1515 Arapahoe Street, Denver, Colorado 80202.

1. Name of Claim. The name of the claim amended by this Notice is KANAB 72, which claim was first located on the 5th day of FEBRUARY, 1980, the original location notice being recorded in the Office of the County Recorder of MOHAVE County, Arizona, on the 27th day of MARCH, 1980 in Book 620, at Page 781. The original claim has been maintained in accordance with state and federal law.

2. Purpose. This Amended Lode Location Notice and Certificate is made for the purpose of appropriating under the Mining Laws all ground within the boundaries as hereinafter defined, and for the purpose of correcting irregularities, errors or defects, if any, which may have existed or may exist in the original location or the record thereof, and/or any prior amendment or amendments thereof, or the record of the same, and is made without waiver, abandonment or release of any rights acquired or held as to the ground within the boundaries hereinafter defined under or by virtue of said original location or any prior amended location.

3. Size. This claim is hereby amended to be 1500 linear feet in length along the vein or lode containing valuable minerals and 300 linear feet in width on each side of the center line of this claim and is located for all surface rights, privileges, minerals and other rights granted by the existing laws and customs. The general course of this claim is from EAST to WEST (general direction).

4. Location Monument. The location monument on which this amended notice is posted is located in Section 17, Township 38 North, Range 3 West, and is situated within the boundaries of this claim at Corner No. 4 which is the SW corner of this claim. The location monument lies on the WEST end of this claim and is 1500 feet from the opposite end of this claim.

5. Description. The description of this claim, its boundaries and its locality are as follows:

(a) Location: The claim is located in the SW 1/4 & SE 1/4, Section 17, Township 38 North, Range 3 West, Gila & Salt River Base Meridian, UNKNOWN Mining District, County of MOHAVE, and State of Arizona.

(b) Description: The boundary of this claim can be readily traced, viz: Beginning at Corner No. 1 of this claim, common with Corner No. 4 of the KANAB 87 Claim, thence North, 300 feet to End Center; thence North, 300 feet to Corner No. 2; thence WEST, 1500 feet to Corner No. 3; thence South, 300 feet to End Center; thence South, 300 feet to Corner No. 4; thence EAST, 1500 feet to Corner No. 1; the place of beginning.

(c) Tie: Corner No. 1 of this claim can be located by proceeding 8500 feet due EAST and 5400 feet due North from the SW corner (permanent monument/benchmark) of Section 19, Township 38 North, Range 3 West, of the Gila & Salt River Base Meridian, MOHAVE County, Arizona.

This Amendment is made this 8th day of April, 1983.

RECEIVED B.L.M. AZ STATE OFFICE ENERGY FUELS EXPLORATION COMPANY

MAY 5 - 1983


By [Signature] Duly Authorized Agent

STATE OF COLORADO
CITY AND COUNTY OF DENVER

07.45 A.M. PHOENIX, ARIZONA

This instrument was acknowledged before me this 13th day of April, 1983, by I. W. Mathisen, Jr., duly authorized agent of Energy Fuels Exploration Company.

IN WITNESS WHEREOF, I have hereunto set my hand and official seal

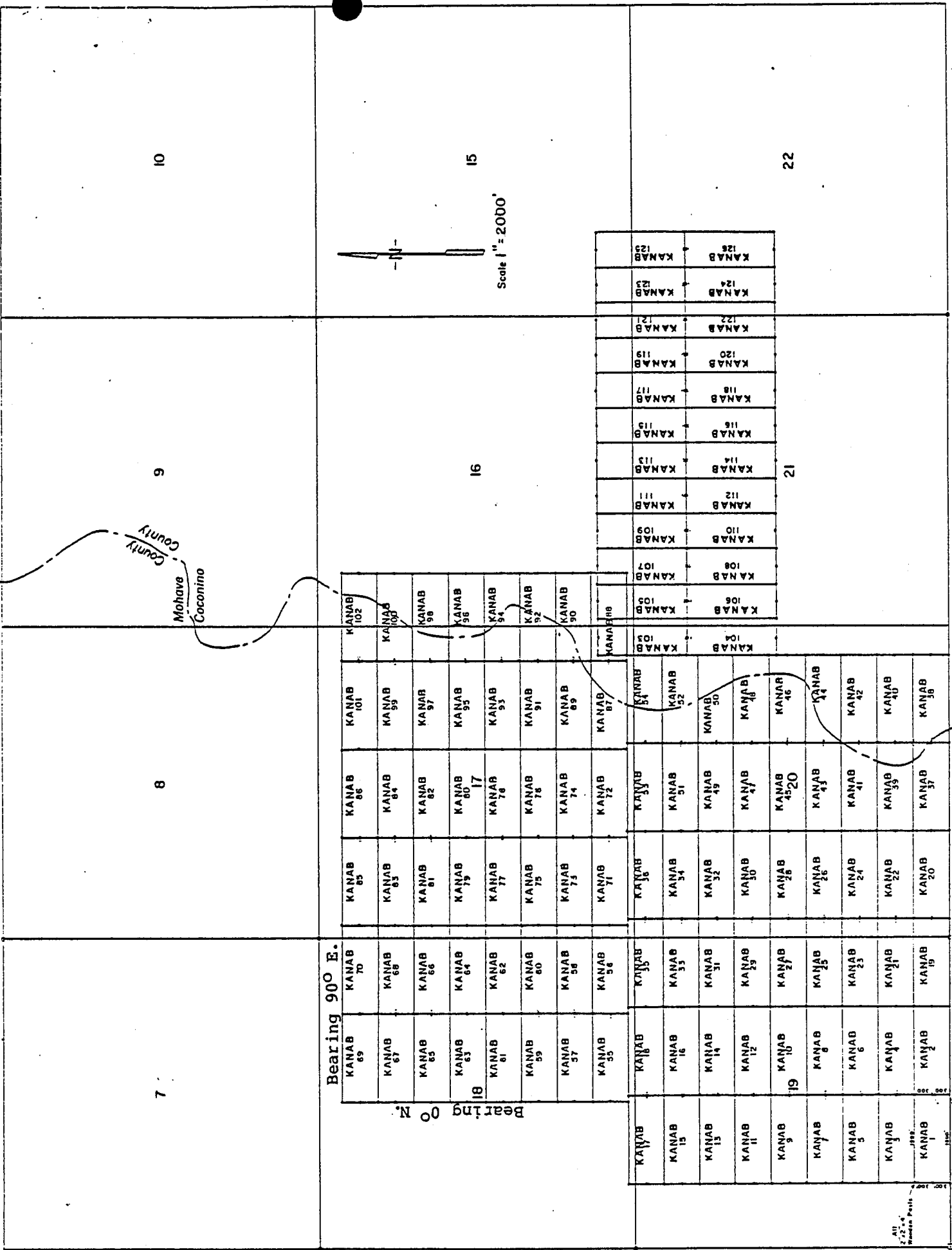


My Commission Expires December 2, 1985

My Commission Expires:

1515 Arapahoe Denver, Colorado 80202

BOOK 920 PAGE 978



RECEIVED  
B.L.M. AZ STATE OFFICE

MICROFILMED

PROOFED

INDEXED SURVEYS

MAY 5 - 1983

07.45 A.M.  
PHOENIX, ARIZONA



Fee # 83-14068

Recorded in Official Records  
of Mohave County, Arizona

APR 18 '83 - 8 00 AM  
Joan McCall, Recorder

\$500

2 of 2

BOOK 920 PAGE 981

SEE ALSO KANAB 104 CLAIM IN 2000' UNIT  
21 SW COR. SEC. 19 - T38N - R3W

AMENDED  
LODE LOCATION NOTICE AND CERTIFICATE

STATE OF Arizona )  
 ) ss.  
COUNTY OF Cochise )

A MC 101367

The undersigned, Dean G. Roberts, in preparing this Amended Lode Location Notice and Certificate is acting for and in behalf of Energy Fuels Exploration Company, a Colorado corporation, whose address is 1515 Arapahoe Street, Denver, Colorado 80202.

1. Name of Claim. The name of the claim amended by this Notice is Kanab 72, which claim was first located on the 5 day of February, 1980, the original location notice being recorded in the Office of the County Recorder of Mohave County, Arizona, on the 27 day of March, 19 80 in Book 620, at Page 781. The original claim has been maintained in accordance with state and federal law.

2. Purpose. This Amended Lode Location Notice and Certificate is made for the purpose of appropriating under the Mining Laws all ground within the boundaries as hereinafter defined, and for the purpose of correcting irregularities, errors or defects, if any, which may have existed or may exist in the original location or the record thereof, and/or any prior amendment or amendments thereof, or the record of the same, and is made without waiver, abandonment or release of any rights acquired or held as to the ground within the boundaries hereinafter defined under or by virtue of said original location or any prior amended location.

3. Size. This claim is hereby amended to be 1500 linear feet in length along the vein or lode containing valuable minerals and 300 linear feet in width on each side of the center line of this claim and is located for all surface rights, privileges, minerals and other rights granted by the existing laws and customs. The general course of this claim is from East to West (general direction).

4. Location Monument. The location monument on which this amended notice is posted is located in Section 17, Township 38N, Range 3W, and is situated within the boundaries of this claim at Corner No. 4 which is the SW corner of this claim. The location monument lies on the West end of this claim and is 1500 feet from the opposite end of this claim.

5. Description. The description of this claim, its boundaries and its locality are as follows:

(a) Location: The claim is located in the SW 1/4 & SE 1/4, Section 17, Township 38N, Range 3W, Gila & Salt River Base Meridian, unknown Mining District, County of Mohave, and State of Arizona.

(b) Description: The boundary of this claim can be readily traced, viz: Beginning at Corner No. 1 of this claim, common with Corner No. 4 of the Kanab 87 Claim, thence north, 300 feet to End Center; thence north, 300 feet to Corner No. 2; thence west, 1500 feet to Corner No. 3; thence south, 300 feet to End Center; thence south, 300 feet to Corner No. 4; thence east, 1500 feet to Corner No. 1; the place of beginning.

(c) Tie: Corner No. 1 of this claim can be located by proceeding 8500 feet due east and 5400 feet due north from the SW corner (permanent monument/benchmark) of Section 19, Township 38N, Range 3W, of the Gila & Salt River Base Meridian, Mohave County, Arizona.

This Amendment is made this 8 day of July, 1981.

ENERGY FUELS EXPLORATION COMPANY

By Dean G. Roberts  
Duly Authorized Agent

STATE OF ARIZONA )  
 ) ss.  
COUNTY OF COCHISE )

ARIZONA STATE OFFI  
BU. LAND MANAGEMEN

AUG 24 1981

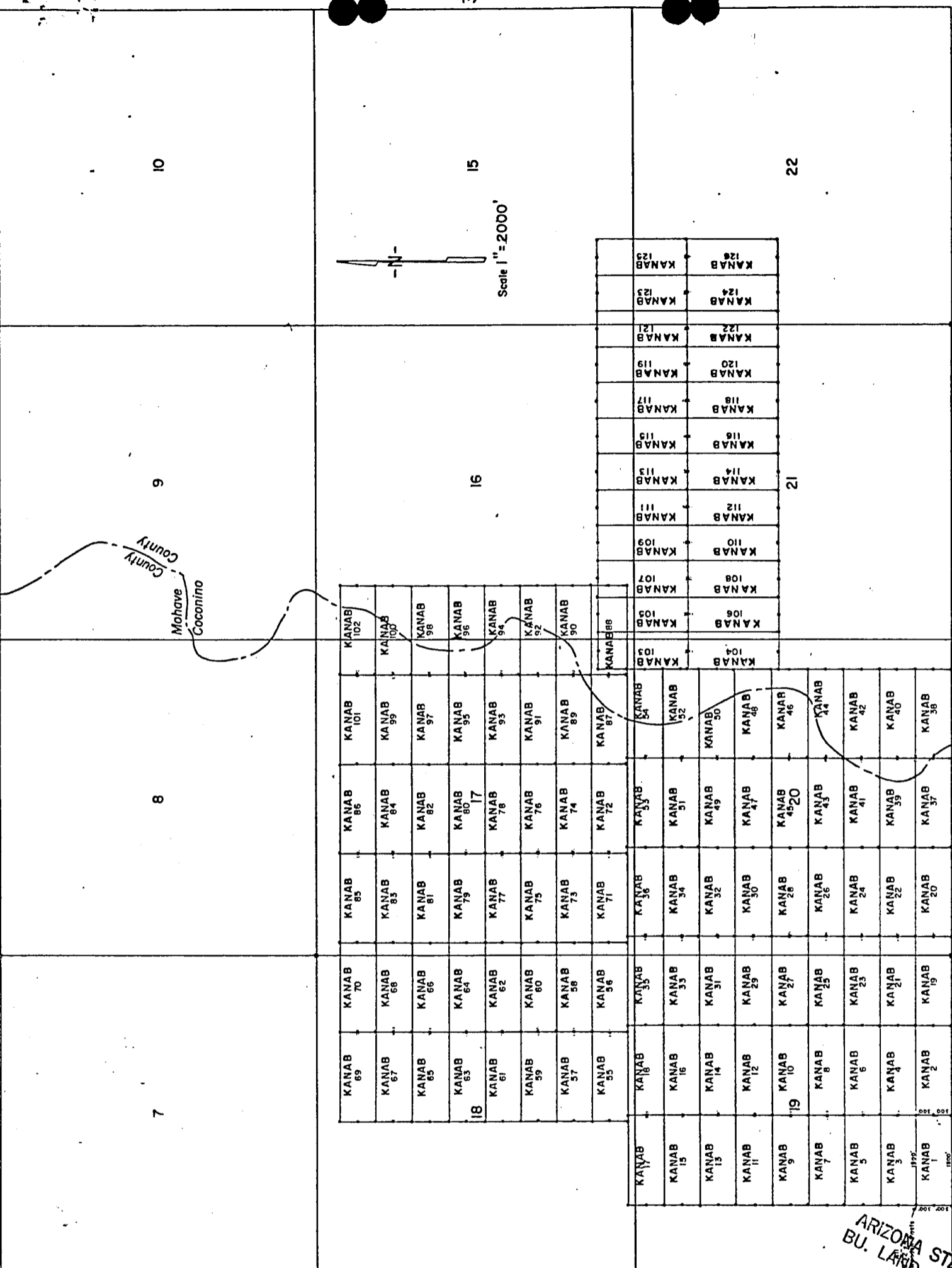
7:45 A.M.  
PHOENIX, ARIZONA  
AUG 24 1981

This instrument was acknowledged before me this 13 day of July, 1981, by Dean G. Roberts, duly authorized agent of Energy Fuels Exploration Company.

IN WITNESS WHEREOF, I have hereunto set my hand and official seal.

[Signature]  
Notary Public

My Commission Expires: My Commission Expires Apr. 11 1985



2000  
SE 1/4 KANAB NE 1/4 SW 1/4 2000 feet  
SE 1/4 SW 1/4 SW 1/4 19 19 19 19 19 19 19 19

INDEXED  
INDEXED MINES.

FEE NO. 81-25646 PROOFED MICROFILMED

RECORDED AT REQUEST OF Energy Fuel Exp. Co.  
DATE JUL 23 1981 10 00 AM IN BOOK 731 of OFFICIAL RECORDS,  
PHOENIX, ARIZONA

PAGE (S) 388-389 RECORDS OF MOHAVE COUNTY, ARIZONA

RETURN:

ARIZONA STATE OFF.  
BU. LAND MANAGEMEN  
AUG 24 1981

7:45 A.M.  
PHOENIX, ARIZONA



JOAN McCALL, RECORDS

by J.M. Mascarella

\$ 3.00

BOOK 731 PAGE 389

LODE LOCATION NOTICE AND CERTIFICATE

STATE OF Colorado )  
City of Denver ) ss.  
COUNTY OF Denver )

The undersigned, P. D. HILLARD, in preparing this Lode Location Notice and Certificate is acting for and in behalf of Energy Fuels Exploration Company, a Colorado corporation, whose address is 1515 Arapahoe Street, Denver, Colorado 80202 (hereinafter called "Energy Fuels").

1. Claim. The KANAB #72 claim was located by Energy Fuels on this 5 day of February, 1980, for mining purposes and is 1500 linear feet in length along the vein or lode containing valuable minerals and 300 linear feet in width on each side of the center of this lode or vein and for all surface rights, privileges, minerals and other rights granted by the existing laws and customs. The general course of the vein or lode runs 10 feet WEST (general direction) and 1490 feet in the opposite direction from the discovery point monument on which this notice is posted.

2. Point of Discovery. The point of discovery is located within this claim as follows: Beginning at Corner No. 4 of this claim; then 300 feet along the West endline; thence 10 feet in a direction parallel to the side-lines to a point within the perimeter of this claim which is the discovery point.

3. Description. The description of this claim, its boundaries and its situation are as follows:

(a) Course and Location: The general course of this claim is East-West. The claim is located in the SW 1/4 SE 1/4, Section 17, Township 38 North, Range 3 West, G & SR Principal Meridian, Unknown Mining District, County of Mohave, and State of Arizona.

(b) Description: The boundary of this claim can be readily traced, viz: Beginning at Corner No. #1 of this claim, common with Corner No. 4 of the KANAB #87 Claim, thence North, 300 feet to End Center; thence North, 300 feet to Corner No. 2; thence West, 1500 feet to Corner No. 3; thence South, 300 feet to End Center; thence South, 300 feet to Corner No. 4; thence East, 1500 feet to Corner No. 1; the place of beginning.

(c) Tie: Corner No. 1 of this claim can be located by proceeding 8500 feet due East and 5400 feet due North from the SW corner (permanent monument) of Section 19, Township 38 North, Range 3 West, of the G & SR Principal Meridian, Mohave County, Arizona.

LOCATOR:

ENERGY FUELS EXPLORATION COMPANY

By P.D. Hillard  
Duly Authorized Agent

STATE OF Colorado )  
City of Denver ) ss.  
COUNTY OF Denver )

On this 20 day of February, 1980, before me personally appeared P. D. HILLARD, duly authorized agent of Energy Fuels Exploration Company, a Colorado corporation, known to me to be the person who executed the within instrument on behalf of the corporation therein named and acknowledged to me that such corporation executed the same.

IN WITNESS WHEREOF, I have hereunto set my hand and official seal.

PROOFED  
INDEXED August A. Dargatzis  
Notary Public

My Commission Expires: 3-10-82 INDEXED MINES 80-10885


Recorded at Request of Energy Fuels Nuclear Inc  
MAR 27 '80 8 00 AM

in book 620 of Official Records, Page s 781


Records of Mohave County, Arizona

By Joan McCall Recorder  
Deputy Recorder

BOOK 620 PAGE 781



MICROFILMED



300

AMENDED  
LODE LOCATION NOTICE AND CERTIFICATE

STATE OF COLORADO )  
                          ) ss:  
COUNTY OF DENVER )

ENTERED IN COMPUTER *AK*

A MC 101368

The undersigned, I. W. Mathisen, Jr., in preparing this Amended Lode Location Notice and Certificate is acting for and in behalf of Energy Fuels, Ltd., a Colorado limited partnership, whose address is 1515 Arapahoe Street, Denver, Colorado, 80202.

1. Name of Claim. The name of the claim amended by this Notice is Kanab 73, which claim was first located on the 12 day of FEBRUARY, 1980, the original location notice being recorded in the Office of the County Recorder of Mohave County, Arizona, on the 27th day of March, 1980 in Book 620, at Page 782. The original claim has been maintained in accordance with state and federal law.

2. Purpose. This Amended Lode Location Notice and Certificate is made for the purpose of appropriating under the Mining Laws all ground within the boundaries as hereinafter defined, and for the purpose of correcting irregularities, errors or defects, if any, which may have existed or may exist in the original location or the record thereof, and/or any prior amendment or amendments thereof, or the record of the same, and is made without waiver, abandonment or release of any rights acquired or held as to the ground within the boundaries hereinafter defined under or by virtue of said original location or any prior amended location.

3. Size. This claim is hereby amended to be 1500 linear feet in length along the vein or lode containing valuable minerals and 300 linear feet in width on each side of the center line of this claim and is located for all surface rights, privileges, minerals and other rights granted by the existing laws and customs. The general course of this claim is from East to West (general direction).

4. Location Monument. The location monument on which this amended notice is posted is located in Section 17, Township 38 North, Range 3 West, and is situated within the boundaries of this claim at Corner No. 1 which is the SE corner of this claim. The location monument lies on the EAST end of this claim and is 1500 feet from the opposite end of this claim.

5. Description. The description of this claim, its boundaries and its locality are as follows:

(a) Location: The claim is located in the S.W. 1/4, Section 17, Township 38 North, Range 3 West, Gila & Salt River Base Meridian, Unknown Mining District, County of Mohave, and State of Arizona.

(b) Description: The boundary of this claim can be readily traced, viz: Beginning at Corner No. 1 of this claim, common with Corner No. 4 of the Kanab 74 Claim, thence North, 300 feet to End Center; thence North, 300 feet to Corner No. 2; thence West, 1,500 feet to Corner No. 3; thence South, 300 feet to End Center; thence South, 300 feet to Corner No. 4; thence East, 1,500 feet to Corner No. 1; the place of beginning.

(c) Tie: Corner No. 1 of this claim can be located by proceeding 7000 feet due East and 6000 feet due North from the SW corner (permanent monument/benchmark) of Section 19, Township 38 North, Range 3 West, of the Gila & Salt River Base Meridian, Mohave County, Arizona.

This Amendment is made this 27 day of June, 1985.

Fee # 85-23313 MICROFILMED ENERGY FUELS, LTD.  
INDEXED MINES


RECEIVED  
B.L.M. AZ STATE OFFICE

JUL 17 1985

07.45 A.M.  
PHOENIX, ARIZONA

Recorded in Official Records  
of Mohave County, Arizona  
JUL -1 '85 -8 00 AM  
Joan McCall, Recorder  
INDEXED SURVEYS  
PROOFED

BY: I.W. Mathisen, Jr.  
Duly Authorized Agent



\$ 500 1 of 3

BOOK 1126 PAGE 628



STATE OF COLORADO )  
 ) ss:  
COUNTY OF DENVER )

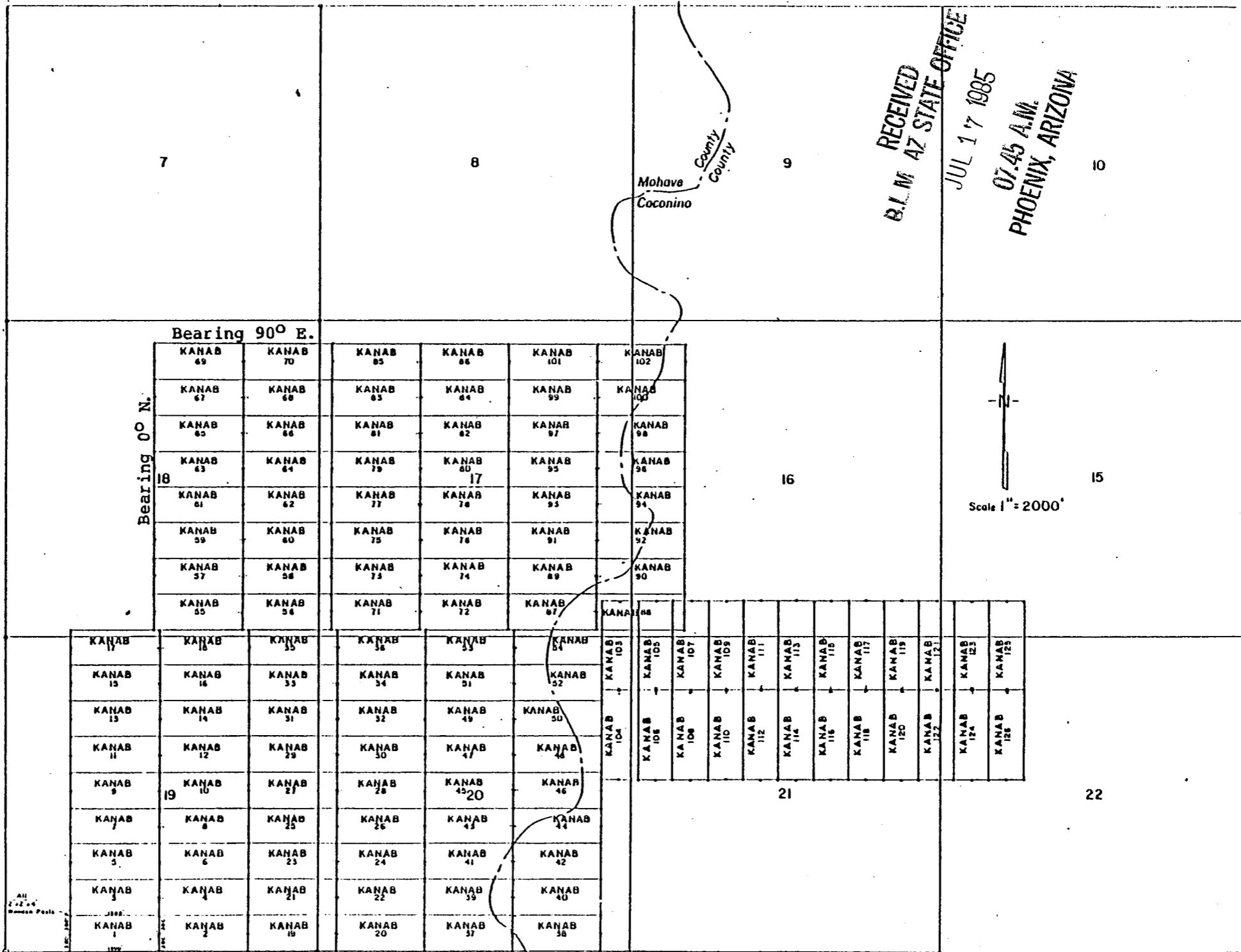
The foregoing instrument was acknowledged before me this 27<sup>th</sup> day of June, 1985, by I. W. Mathisen, Jr., duly authorized agent of Energy Fuels, Ltd., a Colorado limited partnership.

Oct 26 1987  
My Commission Expires

Laurie Ann Mool  
Notary Public



RECEIVED  
B.L.M. AZ STATE OFFICE  
JUL 17 1985  
07.45 A.M.  
PHOENIX, ARIZONA



All  
2' x 2' x 4'  
Borehole Posts

SE Cor KANAB No. 1 Claim is 2400' East  
of SW Cor Sec 10 - T38N R3W

R.3W.

LODE LOCATION PLAT  
KANAB CLAIMS  
Mohave & Coconino Cos., Arizona

RECEIVED  
B.L.M. AZ STATE OFFICE  
JUL 17 1985  
07.45 A.M.  
PHOENIX, ARIZONA

BOOK 1126 PAGE 630

T. 38 N

AMENDED  
LOCATION NOTICE AND CERTIFICATE

STATE OF Arizona )  
 ) ss.  
COUNTY OF Coconino )

A MC 101368

The undersigned, Dean G. Roberts, in preparing this Amended Lode Location Notice and Certificate is acting for and in behalf of Energy Fuels Exploration Company, a Colorado corporation, whose address is 1515 Arapahoe Street, Denver, Colorado 80202.

1. Name of Claim. The name of the claim amended by this Notice is Kanab 73, which claim was first located on the 12 day of February, 1980, the original location notice being recorded in the Office of the County Recorder of Mohave County, Arizona, on the 27 day of March, 19 80 in Book 620, at Page 782. The original claim has been maintained in accordance with state and federal law.

2. Purpose. This Amended Lode Location Notice and Certificate is made for the purpose of appropriating under the Mining Laws all ground within the boundaries as hereinafter defined, and for the purpose of correcting irregularities, errors or defects, if any, which may have existed or may exist in the original location or the record thereof, and/or any prior amendment or amendments thereof, or the record of the same, and is made without waiver, abandonment or release of any rights acquired or held as to the ground within the boundaries hereinafter defined under or by virtue of said original location or any prior amended location.

3. Size. This claim is hereby amended to be 1500 linear feet in length along the vein or lode containing valuable minerals and 300 linear feet in width on each side of the center line of this claim and is located for all surface rights, privileges, minerals and other rights granted by the existing laws and customs. The general course of this claim is from East to West (general direction).

4. Location Monument. The location monument on which this amended notice is posted is located in Section 17, Township 38N, Range 3W, and is situated within the boundaries of this claim at Corner No. 1 which is the SE corner of this claim. The location monument lies on the east end of this claim and is 1500 feet from the opposite end of this claim.

5. Description. The description of this claim, its boundaries and its locality are as follows:

(a) Location: The claim is located in the SW 1/4, Section 17, Township 38N, Range 3W, Gila & Salt River Base Meridian, unknown Mining District, County of Mohave, and State of Arizona.

(b) Description: The boundary of this claim can be readily traced, viz: Beginning at Corner No. 1 of this claim, common with Corner No. 4 of the Kanab 74 Claim, thence north, 300 feet to End Center; thence north, 300 feet to Corner No. 2; thence west, 1500 feet to Corner No. 3; thence south, 300 feet to End Center; thence south, 300 feet to Corner No. 4; thence east, 1500 feet to Corner No. 1; the place of beginning.

(c) Tie: Corner No. 1 of this claim can be located by proceeding 7000 feet due east and 6000 feet due north from the SW corner (permanent monument/benchmark) of Section 19, Township 38N, Range 3W, of the Gila & Salt River Base Meridian, Mohave County, Arizona.

This Amendment is made this 8 day of July, 19 81.

STATE OF Arizona )  
 ) ss.  
COUNTY OF Coconino )

ENERGY FUELS EXPLORATION COMPANY  
By Dean G. Roberts  
Duly Authorized Agent

ARIZONA STATE OFFICE  
BU. LAND MANAGEMENT  
AUG 24 1981  
7:45 A.M.  
PHOENIX, ARIZONA

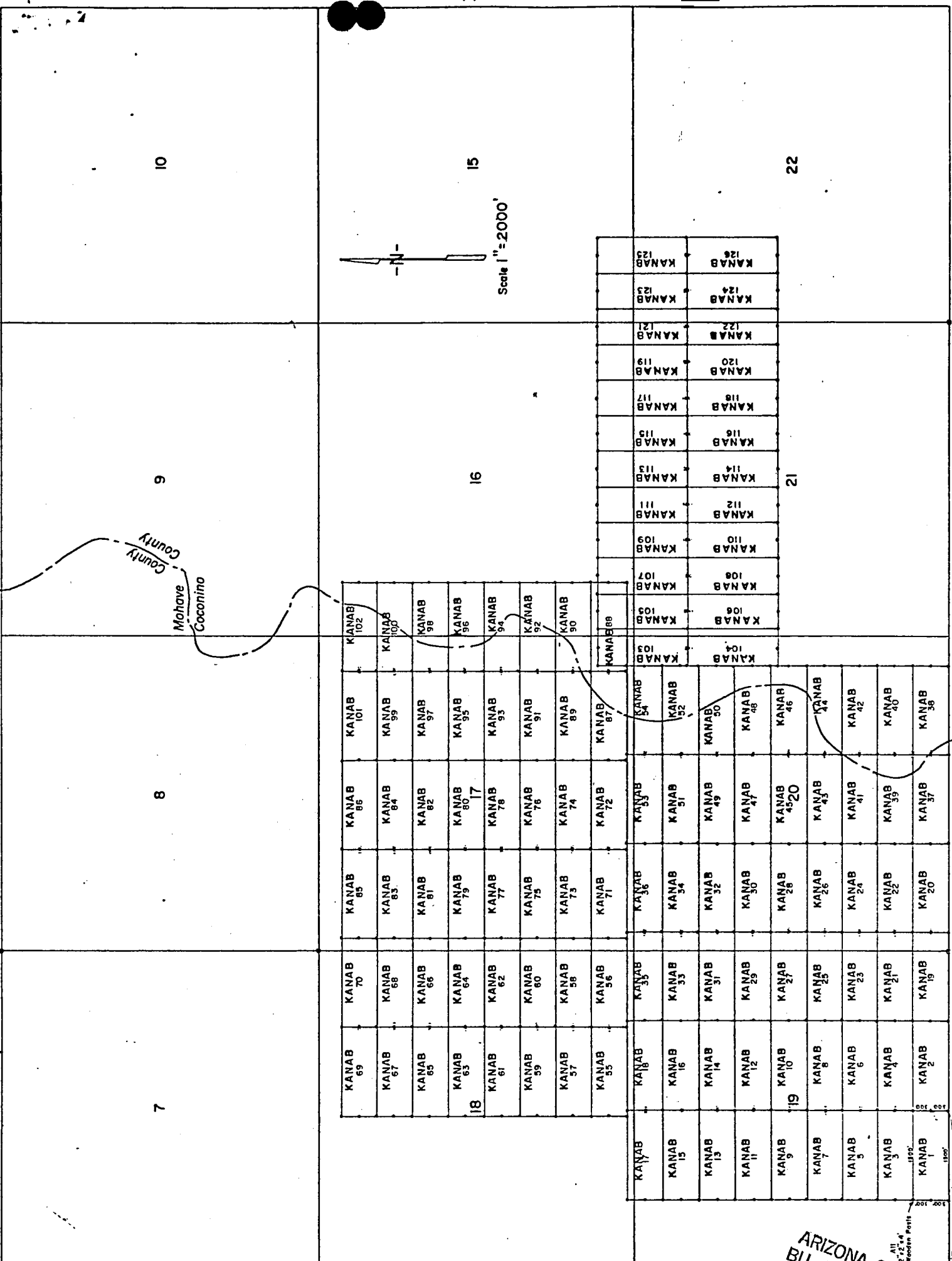
This instrument was acknowledged before me this 13 day of July, 1981, by Dean G. Roberts, duly authorized agent of Energy Fuels Exploration Company

IN WITNESS WHEREOF, I have hereunto set my hand, and official seal.

[Signature]  
Notary Public

My Commission Expires: My Commission Expires Apr. 9, 1985

T. 38 N



LODE LOCATION PLAT  
KANAB CLAIMS  
Mohave & Coconino Cos., Arizona

R. 3W.

SE COR KANAB No. 1 Claim 11 2800' East  
of 3rd Cor. Sec. 15 - T. 38N. R. 3W.

INDEXED

MICROFILMED

INDEXED MINES

FEE NO. 81-25647 PROOFED

RECORDED AT REQUEST OF Energy Fuels Exp. Co.

DATE JUL 23 1981 10:00 AM

IN BOOK 731

of OFFICIAL RECORDS

PAGE (S) 390-391

RECORDS OF MOHAVE COUNTY, ARIZONA

ARIZONA STATE OFFICE  
BU. LAND MANAGEMENT  
AUG 24 1981  
7:45 A.M.  
PHOENIX, ARIZONA



JOAN McCALL, RECORDER

by J. Mascarella

BOOK 731 PAGE 391

\$ 3.00

RETURN:

LODE LOCATION NOTICE AND CERTIFICATE

STATE OF Colorado )  
City of Denver ) ss.  
COUNTY OF Denver )

The undersigned, P. D. HILLARD, in preparing this Lode Location Notice and Certificate is acting for and in behalf of Energy Fuels Exploration Company, a Colorado corporation, whose address is 1515 Arapahoe Street, Denver, Colorado 80202 (hereinafter called "Energy Fuels").

1. Claim. The KANAB # 73 claim was located by Energy Fuels on this 12 day of February, 1980, for mining purposes and is 1500 linear feet in length along the vein or lode containing valuable minerals and 300 linear feet in width on each side of the center of this lode or vein and for all surface rights, privileges, minerals and other rights granted by the existing laws and customs. The general course of the vein or lode runs 10 feet EAST (general direction) and 1490 feet in the opposite direction from the discovery point monument on which this notice is posted.

2. Point of Discovery. The point of discovery is located within this claim as follows: Beginning at Corner No. 1 of this claim; then 300 feet along the East endline; thence 10 feet in a direction parallel to the side-lines to a point within the perimeter of this claim which is the discovery point.

3. Description. The description of this claim, its boundaries and its situation are as follows:

(a) Course and Location: The general course of this claim is East-West. The claim is located in the SW 1/4, Section 17, Township 38 North, Range 3 West, G & SR Principal Meridian, Unknown Mining District, County of Mohave, and State of Arizona.

(b) Description: The boundary of this claim can be readily traced, viz: Beginning at Corner No. 1 of this claim, common with Corner No. 4 of the KANAB # 74 Claim, thence North, 300 feet to End Center; thence North, 300 feet to Corner No. 2; thence West, 1500 feet to Corner No. 3; thence South, 300 feet to End Center; thence South, 300 feet to Corner No. 4; thence East, 1500 feet to Corner No. 1; the place of beginning.

(c) Tie: Corner No. 1 of this claim can be located by proceeding 7000 feet due East and 6000 feet due North from the SW corner (permanent monument) of Section 19, Township 38 North, Range 3 West, of the G & SR Principal Meridian, Mohave County, Arizona.

LOCATOR:

ENERGY FUELS EXPLORATION COMPANY

By P. D. Hillard  
Duly Authorized Agent

STATE OF Colorado )  
City of Denver ) ss.  
COUNTY OF Denver )

On this 20 day of February, 1980, before me personally appeared P. D. HILLARD, duly authorized agent of Energy Fuels Exploration Company, a Colorado corporation, known to me to be the person who executed the within instrument on behalf of the corporation therein named and acknowledged to me that such corporation executed the same.

IN WITNESS WHEREOF, I have hereunto set my hand and official seal.

T. J. Jurgens  
Notary Public

My Commission Expires: 3-10-82 INDEXED 80-10886

Recorded at Request of Energy Fuels Nuclear Corp.  
MAR 27 '80 - 8 00 AM

in book 620 of Official Records, Page 782

Records of Mohave County, Arizona

By Joan McCall  
Deputy Recorder Recorder



RECEIVED  
B.L.M. AZ STATE OFFICE  
APR 14 10 30 AM '80  
PHOENIX, ARIZONA

AMENDED LOCATION NOTICE AND CERTIFICATE

AZ

1 of 2

STATE OF COLORADO )
) ss.
CITY AND COUNTY OF DENVER )

A MC 101369

The undersigned, I. W. Mathisen, Jr., in preparing this Amended Lode Location Notice and Certificate is acting for and in behalf of Energy Fuels Exploration Company, a Colorado corporation, whose address is 1515 Arapahoe Street, Denver, Colorado 80202.

1. Name of Claim. The name of the claim amended by this Notice is KANAB 74, which claim was first located on the 12th day of FEBRUARY, 1980, the original location notice being recorded in the Office of the County Recorder of MOHAVE County, Arizona, on the 20 day of March, 1980 in Book 620, at Page 783. The original claim has been maintained in accordance with state and federal law.

2. Purpose. This Amended Lode Location Notice and Certificate is made for the purpose of appropriating under the Mining Laws all ground within the boundaries as hereinafter defined, and for the purpose of correcting irregularities, errors or defects, if any, which may have existed or may exist in the original location or the record thereof, and/or any prior amendment or amendments thereof, or the record of the same, and is made without waiver, abandonment or release of any rights acquired or held as to the ground within the boundaries hereinafter defined under or by virtue of said original location or any prior amended location.

3. Size. This claim is hereby amended to be 1500 linear feet in length along the vein or lode containing valuable minerals and 300 linear feet in width on each side of the center line of this claim and is located for all surface rights, privileges, minerals and other rights granted by the existing laws and customs. The general course of this claim is from EAST to WEST (general direction).

4. Location Monument. The location monument on which this amended notice is posted is located in Section 17, Township 38 North, Range 3W, and is situated within the boundaries of this claim at Corner No. 4 which is the SW corner of this claim. The location monument lies on the WEST end of this claim and is 1500 feet from the opposite end of this claim.

5. Description. The description of this claim, its boundaries and its locality are as follows:

(a) Location: The claim is located in the SW 1/4 & SE 1/4, Section 17, Township 38 North, Range 3W, Gila & Salt River Base Meridian, UNKNOWN Mining District, County of MOHAVE, and State of Arizona.

(b) Description: The boundary of this claim can be readily traced, viz: Beginning at Corner No. 1 of this claim, common with Corner No. 4 of the KANAB 89 Claim, thence NORTH, 300 feet to End Center; thence NORTH, 300 feet to Corner No. 2; thence WEST, 1500 feet to Corner No. 3; thence SOUTH, 300 feet to End Center; thence SOUTH, 300 feet to Corner No. 4; thence EAST, 1500 feet to Corner No. 1; the place of beginning.

(c) Tie: Corner No. 1 of this claim can be located by proceeding 8500 feet due EAST and 6000 feet due NORTH from the SW corner (permanent monument/benchmark) of Section 19, Township 38 North, Range 3WEST, of the Gila & Salt River Base Meridian, MOHAVE County, Arizona.

This Amendment is made this 8th day of April, 1983.

RECEIVED ENERGY FUELS EXPLORATION COMPANY B.L.M. AZ STATE OFFICE


MAY 5 - 1983

By: [Signature] Duly Authorized Agent

STATE OF COLORADO 07.45 A.M.
CITY AND COUNTY OF DENVER PHOENIX, ARIZONA

This instrument was acknowledged before me this 13th day of April, 1983, by I. W. Mathisen, Jr., duly authorized agent of Energy Fuels Exploration Company.

IN WITNESS WHEREOF, I have hereunto set, my hand and official seal.



My Commission Expires: December 2, 1985 Notary Public

1515 Arapahoe Denver, Colorado 80202 BOOK 920 PAGE 980

AMENDED  
LODE LOCATION NOTICE AND CERTIFICATE

STATE OF Arizona )  
 ) ss.  
COUNTY OF Cocoonino )

A MC 101369

The undersigned, Dean G. Roberts, in preparing this Amended Lode Location Notice and Certificate is acting for and in behalf of Energy Fuels Exploration Company, a Colorado corporation, whose address is 1515 Arapahoe Street, Denver, Colorado 80202.

1. Name of Claim. The name of the claim amended by this Notice is Kanab 74, which claim was first located on the 12 day of February, 1980, the original location notice being recorded in the Office of the County Recorder of Mohave County, Arizona, on the 27 day of March, 1980 in Book 620, at Page 783. The original claim has been maintained in accordance with state and federal law.

2. Purpose. This Amended Lode Location Notice and Certificate is made for the purpose of appropriating under the Mining Laws all ground within the boundaries as hereinafter defined, and for the purpose of correcting irregularities, errors or defects, if any, which may have existed or may exist in the original location or the record thereof, and/or any prior amendment or amendments thereof, or the record of the same, and is made without waiver, abandonment or release of any rights acquired or held as to the ground within the boundaries hereinafter defined under or by virtue of said original location or any prior amended location.

3. Size. This claim is hereby amended to be 1500 linear feet in length along the vein or lode containing valuable minerals and 300 linear feet in width on each side of the center line of this claim and is located for all surface rights, privileges, minerals and other rights granted by the existing laws and customs. The general course of this claim is from East to West (general direction).

4. Location Monument. The location monument on which this amended notice is posted is located in Section 17, Township 38N, Range 3W, and is situated within the boundaries of this claim at Corner No. 4 which is the SW corner of this claim. The location monument lies on the West end of this claim and is 1500 feet from the opposite end of this claim.

5. Description. The description of this claim, its boundaries and its locality are as follows:

(a) Location: The claim is located in the SW 1/4 & SE 1/4, Section 17, Township 38N, Range 3W, Gila & Salt River Base Meridian, unknown Mining District, County of Mohave, and State of Arizona.

(b) Description: The boundary of this claim can be readily traced, viz: Beginning at Corner No. 1 of this claim, common with Corner No. 4 of the Kanab 89 Claim, thence north, 300 feet to End Center; thence north, 300 feet to Corner No. 2; thence west, 1500 feet to Corner No. 3; thence south, 300 feet to End Center; thence south, 300 feet to Corner No. 4; thence east, 1500 feet to Corner No. 1; the place of beginning.

(c) Tie: Corner No. 1 of this claim can be located by proceeding 8500 feet due east and 6000 feet due north from the SW corner (permanent monument/benchmark) of Section 19, Township 38N, Range 3W, of the Gila & Salt River Base Meridian, Mohave County, Arizona.

This Amendment is made this 8 day of July, 1981.

STATE OF ARIZONA )  
 ) ss.  
COUNTY OF COCONINO )

ENERGY FUELS EXPLORATION COMPANY  
By: Dean G. Roberts  
Duly Authorized Agent  
AUG 24 1981  
10:45 A.M.  
COCONINO, ARIZONA



This instrument was acknowledged before me this 13 day of July, 1981, by Dean G. Roberts, duly authorized agent of Energy Fuels Exploration Company.

IN WITNESS WHEREOF, I have hereunto set my hand and official seal.

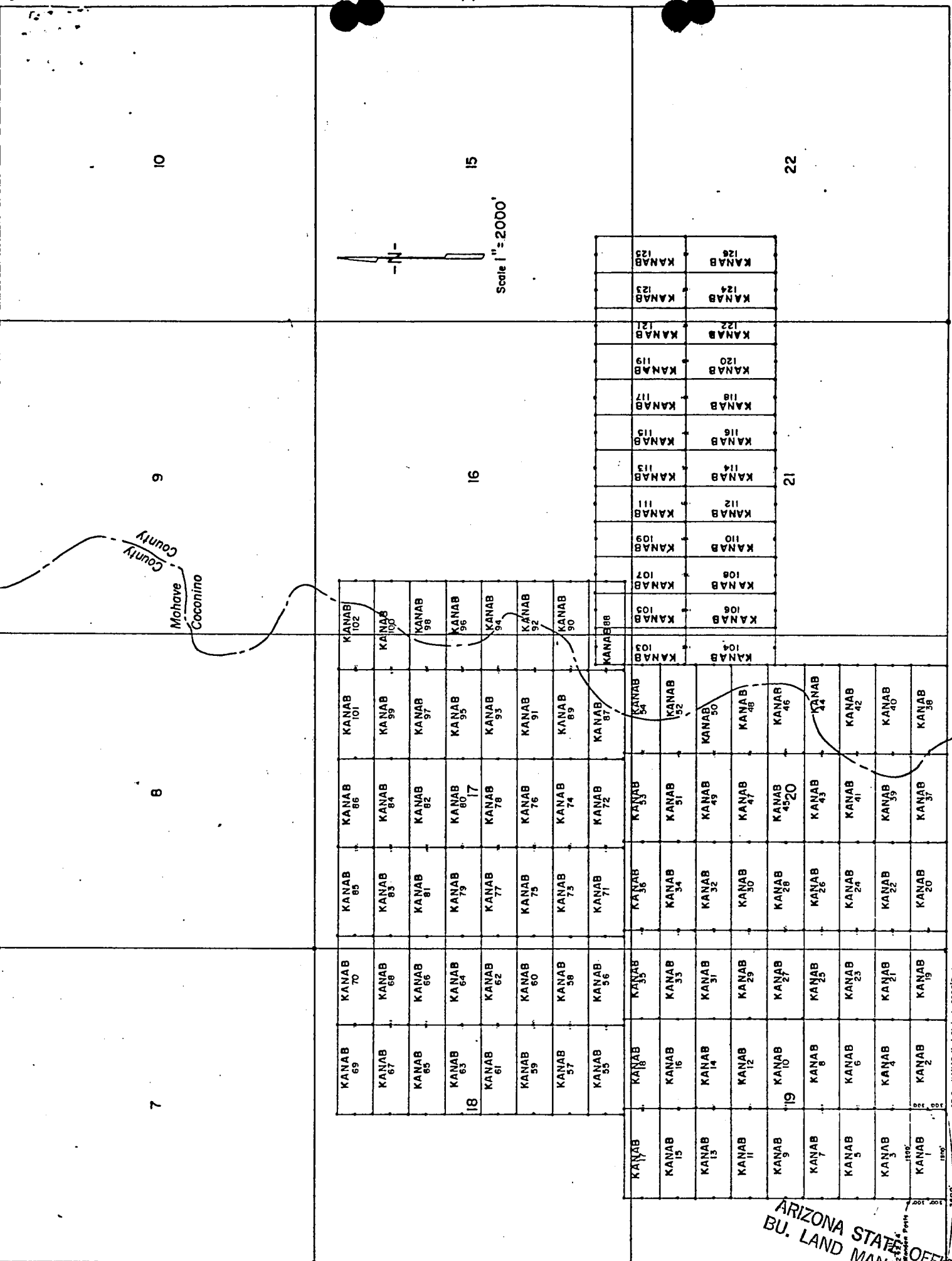
My Commission Expires: My Commission Expires Apr. 9, 1985

Notary Public

BOOK 731 PAGE 392



T. 38 N



LODE LOCATION PLAT  
KANAB CLAIMS  
Mohave & Coconino Cos., Arizona

R.3W.

INDEXED MICROFILMED  
INDEXED MINES  
81-25648 PROOFED

ARIZONA STATE OFFICE  
BU. LAND MANAGEMENT  
AUG 24 1981  
7:45 A.M.  
PHOENIX, ARIZONA

FEE NO. \_\_\_\_\_  
RECORDED AT REQUEST OF Energy Fuels Exp. Co.  
DATE JUL 23 1981 10:00 AM IN BOOK 731 of OFFICIAL \_\_\_\_\_  
PAGE (S) 392-393 RECORDS OF MOHAVE COUNTY, ARIZONA.



RETURN:  
BOOK 731 PAGE 393  
JOAN McCALL, RECORDER  
by J.M. Maresca  
\$ 3.00



LODE LOCATION NOTICE AND CERTIFICATE

STATE OF Colorado )  
City of Denver ) ss.  
COUNTY OF Denver )

The undersigned, P. D. HILLARD, in preparing this Lode Location Notice and Certificate is acting for and in behalf of Energy Fuels Exploration Company, a Colorado corporation, whose address is 1515 Arapahoe Street, Denver, Colorado 80202 (hereinafter called "Energy Fuels").

1. Claim. The KANAB # 74 claim was located by Energy Fuels on this 12 day of February, 1980, for mining purposes and is 1500 linear feet in length along the vein or lode containing valuable minerals and 300 linear feet in width on each side of the center of this lode or vein and for all surface rights, privileges, minerals and other rights granted by the existing laws and customs. The general course of the vein or lode runs 10 feet West (general direction) and 1490 feet in the opposite direction from the discovery point monument on which this notice is posted.

2. Point of Discovery. The point of discovery is located within this claim as follows: Beginning at Corner No. 4 of this claim; then 300 feet along the West endline; thence 10 feet in a direction parallel to the sidelines to a point within the perimeter of this claim which is the discovery point.

3. Description. The description of this claim, its boundaries and its situation are as follows:

(a) Course and Location: The general course of this claim is East-West. The claim is located in the SW 1/4 & SE 1/4, Section 17, Township 38 North, Range 3 West, G & SR Principal Meridian, Unknown Mining District, County of Mohave, and State of Arizona.

(b) Description: The boundary of this claim can be readily traced, viz: Beginning at Corner No. 1 of this claim, common with Corner No. 4 of the KANAB # 89 Claim, thence North, 30 feet to End Center; thence North, 300 feet to Corner No. 2; thence West, 1500 feet to Corner No. 3; thence South, 300 feet to End Center; thence South, 300 feet to Corner No. 4; thence East, 1500 feet to Corner No. 1; the place of beginning.

(c) Tie: Corner No. 1 of this claim can be located by proceeding 8500 feet due East and 6000 feet due North from the SW corner (permanent monument) of Section 19, Township 38 North, Range 3 West, of the G & SR Principal Meridian, Mohave County, Arizona.

LOCATOR:  
ENERGY FUELS EXPLORATION COMPANY  
BY P. D. Hillard  
Duly Authorized Agent

STATE OF Colorado )  
City of Denver ) ss.  
COUNTY OF Denver )

On this 20 day of February, 1980, before me personally appeared P. D. HILLARD, duly authorized agent of Energy Fuels Exploration Company, a Colorado corporation, known to me to be the person who executed the within instrument on behalf of the corporation therein named and acknowledged to me that such corporation executed the same.

IN WITNESS WHEREOF, I have hereunto set my hand and official seal.

**PROOFED**  
**INDEXED MINES**  
Jorge A. Yarga  
Notary Public

My Commission Expires: 7-10-82

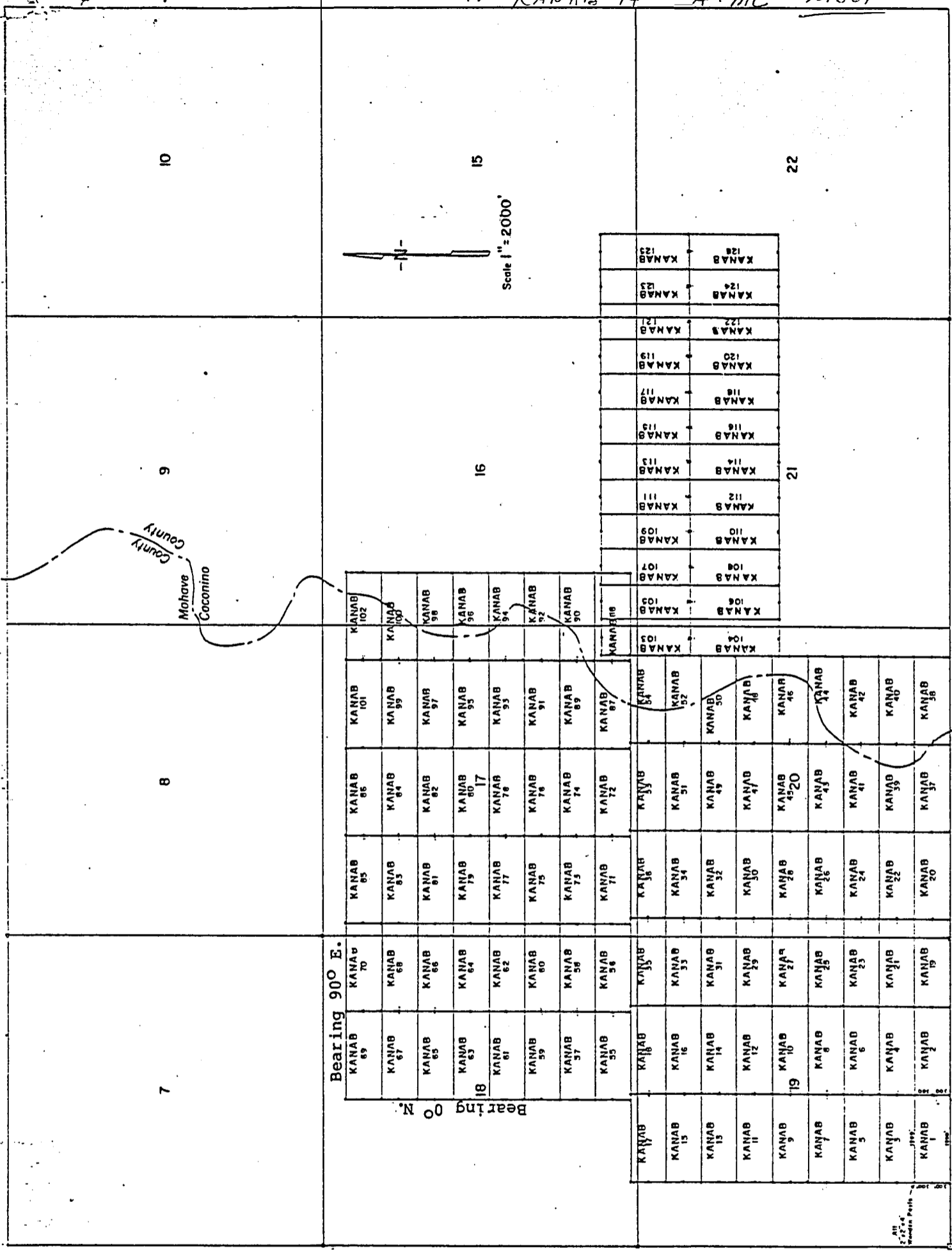
**INDEXED 80-10887**

Recorded at Request of Energy Fuels Nuclear Inc  
MAR 27 '80 - 8:00 AM  
in book 620 of Official Records, Page 783  
Records of Mohave County, Arizona  
By Joan McCall Recorder  
Deputy Recorder

BOOK **620** PAGE **783**

RECEIVED  
B.L.M. AZ STATE OFFICE  
APR 14 10 34 AM '80  
PHOENIX, ARIZONA

PROOFED  
783




LODE LOCATION PLAT  
**KANAB CLAIMS**  
 Mohave & Coconino Cos., Arizona  
 Scale 1" = 2000'

RECEIVED  
 B.L.M. AZ STATE OFFICE  
 JUL 17 1985  
 07.45 A.M.  
 PHOENIX, ARIZONA

MICROFILMED

PROOFED

INDEXED SURVEYS  
 INDEXED MINES



Fee # 83-14068

Recorded in Official Records  
 of Mohave County, Arizona  
**APR 18 '83 - 8 00 AM**  
 Joan McCall, Recorder

\$500

2 of 2

AMENDED  
LO= LOCATION NOTICE AND CERTIFICATE

STATE OF COLORADO )  
  ) ss:  
COUNTY OF DENVER )

ENTERED IN COMPUTER *AH*  
A MC 101370

The undersigned, I. W. Mathisen, Jr., in preparing this Amended Lode Location Notice and Certificate is acting for and in behalf of Energy Fuels, Ltd., a Colorado limited partnership, whose address is 1515 Arapahoe Street, Denver, Colorado, 80202.

1. Name of Claim. The name of the claim amended by this Notice is Kanab 75, which claim was first located on the 5 day of FEBRUARY, 1980, the original location notice being recorded in the Office of the County Recorder of Mohave County, Arizona, on the 27th day of March, 1980 in Book 620, at Page 1764. The original claim has been maintained in accordance with state and federal law.

2. Purpose. This Amended Lode Location Notice and Certificate is made for the purpose of appropriating under the Mining Laws all ground within the boundaries as hereinafter defined, and for the purpose of correcting irregularities, errors or defects, if any, which may have existed or may exist in the original location or the record thereof, and/or any prior amendment or amendments thereof, or the record of the same, and is made without waiver, abandonment or release of any rights acquired or held as to the ground within the boundaries hereinafter defined under or by virtue of said original location or any prior amended location.

3. Size. This claim is hereby amended to be 1500 linear feet in length along the vein or lode containing valuable minerals and 300 linear feet in width on each side of the center line of this claim and is located for all surface rights, privileges, minerals and other rights granted by the existing laws and customs. The general course of this claim is from East to West (general direction).

4. Location Monument. The location monument on which this amended notice is posted is located in Section 17, Township 38 North, Range 3 West, and is situated within the boundaries of this claim at Corner No. 1 which is the SE corner of this claim. The location monument lies on the EAST end of this claim and is 1500 feet from the opposite end of this claim.

5. Description. The description of this claim, its boundaries and its locality are as follows:

(a) Location: The claim is located in the SW 1/4, Section 17, Township 38 North, Range 3 West, Gila & Salt River Base Meridian, Unknown Mining District, County of Mohave, and State of Arizona.

(b) Description: The boundary of this claim can be readily traced, viz: Beginning at Corner No. 1 of this claim, common with Corner No. 4 of the Kanab 76 Claim, thence North, 300 feet to End Center; thence North, 300 feet to Corner No. 2; thence West, 1,500 feet to Corner No. 3; thence South, 300 feet to End Center; thence South, 300 feet to Corner No. 4; thence East, 1,500 feet to Corner No. 1; the place of beginning.

(c) Tie: Corner No. 1 of this claim can be located by proceeding 7000 feet due East and 6600 feet due North from the SW corner (permanent monument/benchmark) of Section 19, Township 38 North, Range 3 West, of the Gila & Salt River Base Meridian, Mohave County, Arizona.

This Amendment is made this 27 day of June, 1985.

MICROFILMED ENERGY FUELS, LTD.

Fee # 85-23314 INDEXED MINES

Recorded in Official Records of Mohave County, Arizona  
JUL -1 '85 -8 00 AM  
Joan McCall, Recorder

INDEXED SURVEYS  
PROOFED

By: *I. W. Mathisen Jr.*  
Duly Authorized Agent

RECEIVED  
S.L.M. AZ STATE OFFICE  
JUL 17 1985  
07:45 A.M.  
PHOENIX, ARIZONA



\$ 5.00

1 of 3


BOOK 1126 PAGE 631

STATE OF COLORADO            )  
  ) ss:  
COUNTY OF DENVER            )

The foregoing instrument was acknowledged before me this 27<sup>th</sup> day of June, 1985, by I. W. Mathisen, Jr., duly authorized agent of Energy Fuels, Ltd., a Colorado limited partnership.

Oct 26, 1987  
My Commission Expires

Laurie Ann Mool  
Notary Public

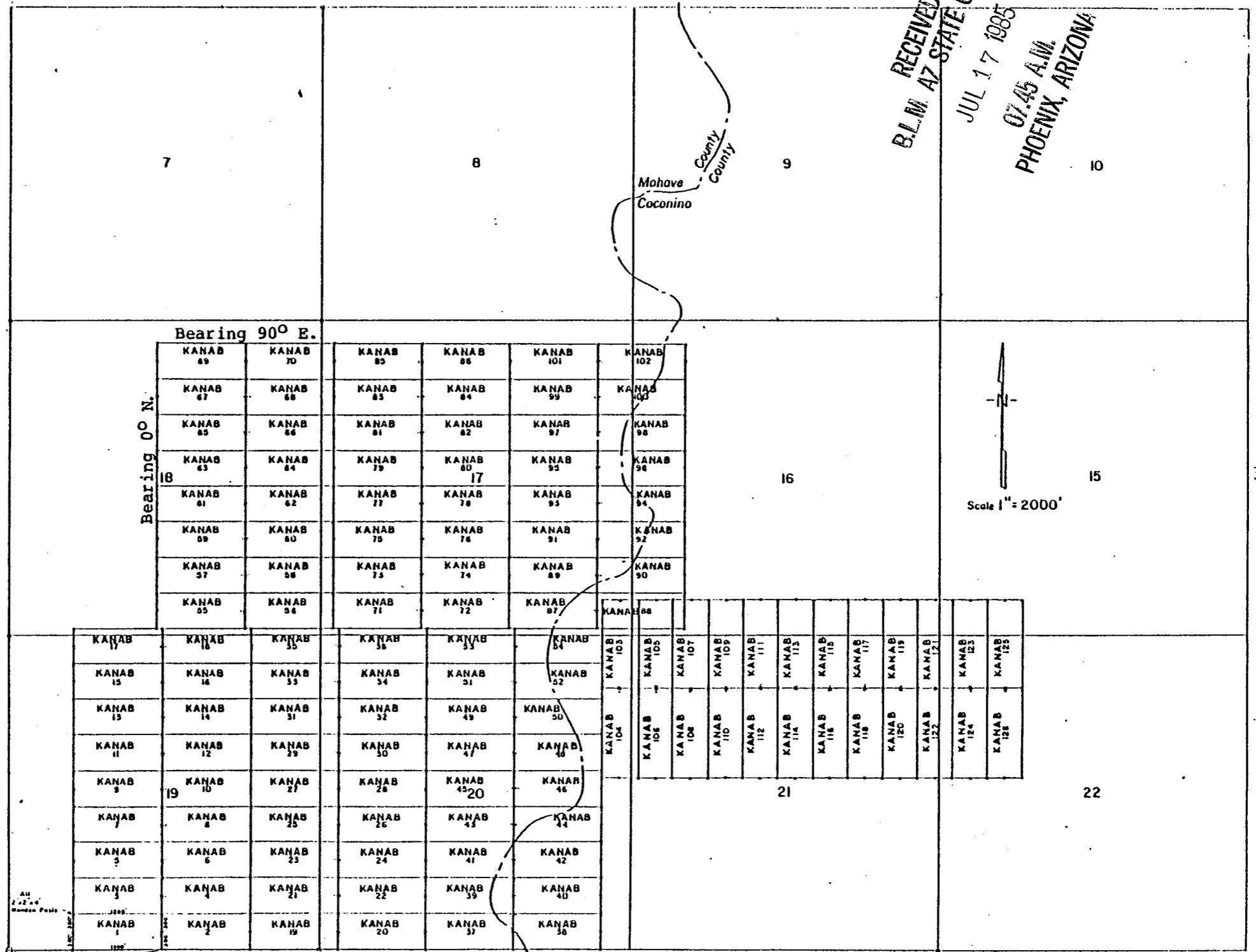


RECEIVED  
B.I.M. AZ STATE OFFICE  
JUL 17 1985  
07.45 A.M.  
PHOENIX, ARIZONA

B.L.M. RECEIVED  
AUG 17 1985  
PHOENIX, ARIZONA

JUL 17 1985  
07:45 A.M.

PHOENIX, ARIZONA



Bearing 90° E.

Bearing 0° N.



Scale 1" = 2000'

All 2"x2"x4" wooden Posts

SE Cor Kanab No. 1 Claim is 2400' East of SW Cor Sec 10 - 138N R.3W

R.3W.

LODE LOCATION PLAT  
KANAB CLAIMS  
Mohave & Coconino Cos, Arizona

AMENDED

LODE LOCATION NOTICE AND CERTIFICATE

STATE OF Arizona )  
 )  
COUNTY OF Coconino ) ss.

A MC 101370

The undersigned, Dean G. Roberts, in preparing this Amended Lode Location Notice and Certificate is acting for and in behalf of Energy Fuels Exploration Company, a Colorado corporation, whose address is 1515 Arapahoe Street, Denver, Colorado 80202.

1. Name of Claim. The name of the claim amended by this Notice is Kanab 75, which claim was first located on the 5 day of February, 1980, the original location notice being recorded in the Office of the County Recorder of Mohave County, Arizona, on the 27 day of March, 1980 in Book 620, at Page 784. The original claim has been maintained in accordance with state and federal law.

2. Purpose. This Amended Lode Location Notice and Certificate is made for the purpose of appropriating under the Mining Laws all ground within the boundaries as hereinafter defined, and for the purpose of correcting irregularities, errors or defects, if any, which may have existed or may exist in the original location or the record thereof, and/or any prior amendment or amendments thereof, or the record of the same, and is made without waiver, abandonment or release of any rights acquired or held as to the ground within the boundaries hereinafter defined under or by virtue of said original location or any prior amended location.

3. Size. This claim is hereby amended to be 1500 linear feet in length along the vein or lode containing valuable minerals and 300 linear feet in width on each side of the center line of this claim and is located for all surface rights, privileges, minerals and other rights granted by the existing laws and customs. The general course of this claim is from East to West (general direction).

4. Location Monument. The location monument on which this amended notice is posted is located in Section 17, Township 38N, Range 3W, and is situated within the boundaries of this claim at Corner No. 1 which is the SE corner of this claim. The location monument lies on the east end of this claim and is 1500 feet from the opposite end of this claim.

5. Description. The description of this claim, its boundaries and its locality are as follows:

(a) Location: The claim is located in the SW 1/4, Section 17, Township 38N, Range 3W, Gila & Salt River Base Meridian, unknown Mining District, County of Mohave, and State of Arizona.

(b) Description: The boundary of this claim can be readily traced, viz: Beginning at Corner No. 1 of this claim, common with Corner No. 4 of the Kanab 76 Claim, thence north, 300 feet to End Center; thence north, 300 feet to Corner No. 2; thence west, 1500 feet to Corner No. 3; thence south, 300 feet to End Center; thence south, 300 feet to Corner No. 4; thence east, 1500 feet to Corner No. 1; the place of beginning.

(c) Tie: Corner No. 1 of this claim can be located by proceeding 9000 feet due east and 6600 feet due north from the SW corner (permanent monument/benchmark) of Section 19, Township 38N, Range 3W, of the Gila & Salt River Base Meridian, Mohave County, Arizona.

This Amendment is made this 8 day of July, 1981.

ENERGY FUELS EXPLORATION COMPANY

By Dean G. Roberts  
Duly Authorized Agent

ARIZONA STATE OFFIC  
BU. LAND MANAGEMENT  
AUG 24 1981

STATE OF ARIZONA )  
 )  
COUNTY OF COCONINO ) ss.

This instrument was acknowledged before me this 13 day of July, 1981, by Dean G. Roberts, duly authorized agent of Energy Fuels Exploration Company.

IN WITNESS WHEREOF, I have hereunto set my hand and official seal.

[Signature]  
Notary Public

My Commission Expires: My Commission Expires Apr. 9, 1985

T. 38 N

10

15

22

9

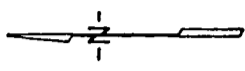
16

21

8

7

Mohave County  
Coconino



Scale 1" = 2000'

KANAB 102	KANAB 101	KANAB 86	KANAB 85	KANAB 70	KANAB 69	KANAB 123	KANAB 126
KANAB 100	KANAB 99	KANAB 84	KANAB 83	KANAB 68	KANAB 67	KANAB 121	KANAB 124
KANAB 98	KANAB 97	KANAB 82	KANAB 81	KANAB 66	KANAB 65	KANAB 119	KANAB 122
KANAB 96	KANAB 95	KANAB 80	KANAB 79	KANAB 64	KANAB 63	KANAB 118	KANAB 120
KANAB 94	KANAB 93	KANAB 78	KANAB 77	KANAB 62	KANAB 61	KANAB 117	KANAB 116
KANAB 92	KANAB 91	KANAB 76	KANAB 75	KANAB 60	KANAB 59	KANAB 115	KANAB 114
KANAB 90	KANAB 89	KANAB 74	KANAB 73	KANAB 58	KANAB 57	KANAB 113	KANAB 112
KANAB 88	KANAB 87	KANAB 72	KANAB 71	KANAB 56	KANAB 55	KANAB 111	KANAB 110
KANAB 103	KANAB 104	KANAB 53	KANAB 54	KANAB 35	KANAB 34	KANAB 109	KANAB 108
KANAB 106	KANAB 107	KANAB 51	KANAB 52	KANAB 33	KANAB 32	KANAB 107	KANAB 106
KANAB 104	KANAB 105	KANAB 49	KANAB 50	KANAB 31	KANAB 30	KANAB 106	KANAB 105
KANAB 44	KANAB 45	KANAB 47	KANAB 48	KANAB 25	KANAB 24	KANAB 104	KANAB 103
KANAB 42	KANAB 41	KANAB 45	KANAB 46	KANAB 23	KANAB 22	KANAB 103	KANAB 102
KANAB 40	KANAB 39	KANAB 43	KANAB 44	KANAB 21	KANAB 20	KANAB 102	KANAB 101
KANAB 38	KANAB 37	KANAB 41	KANAB 42	KANAB 19	KANAB 18	KANAB 101	KANAB 100
						KANAB 36	KANAB 35
						KANAB 34	KANAB 33
						KANAB 32	KANAB 31
						KANAB 30	KANAB 29
						KANAB 28	KANAB 27
						KANAB 26	KANAB 25
						KANAB 24	KANAB 23
						KANAB 22	KANAB 21
						KANAB 20	KANAB 19
						KANAB 19	KANAB 18
						KANAB 18	KANAB 17
						KANAB 17	KANAB 16
						KANAB 16	KANAB 15
						KANAB 15	KANAB 14
						KANAB 14	KANAB 13
						KANAB 13	KANAB 12
						KANAB 12	KANAB 11
						KANAB 11	KANAB 10
						KANAB 10	KANAB 9
						KANAB 9	KANAB 8
						KANAB 8	KANAB 7
						KANAB 7	KANAB 6
						KANAB 6	KANAB 5
						KANAB 5	KANAB 4
						KANAB 4	KANAB 3
						KANAB 3	KANAB 2
						KANAB 2	KANAB 1

R. 3W.

SE COR KANAB No 1 Claim N 2600' East  
61 3W Cor. Sec 15 - 135N - 43W

ARIZONA STATE OFFICE  
BU. LAND MANAGEMENT

AUG 24 1981

7:45 A.M.  
PHOENIX, ARIZ.



JOAN McCALL, RECORDER

by PM Mascarell  
\$ 3.00

INDEXED  
INDEXED MINES

MICROFILMED

81-25649 PROOFED

FEE NO. \_\_\_\_\_

RECORDED AT REQUEST OF Energy Fuels Exp. Co.

DATE JUL 23 1981 10 00 AM

IN BOOK 731 of OFFICIAL \_\_\_\_\_

PAGE (S) 394-395

RECORDS OF MOHAVE COUNTY, ARIZONA.

RETURN:

BOOK 731 PAGE 395

LODE LOCATION PLAT  
KANAB CLAIMS  
Mohave & Coconino Cos., Arizona

LODE LOCATION NOTICE AND CERTIFICATE

STATE OF Colorado )  
City of Denver ) ss.  
COUNTY OF Denver )

The undersigned, P. D. HILLARD, in preparing this Lode Location Notice and Certificate is acting for and in behalf of Energy Fuels Exploration Company, a Colorado corporation, whose address is 1515 Arapahoe Street, Denver, Colorado 80202 (hereinafter called "Energy Fuels").

1. Claim. The KANAB # 75 claim was located by Energy Fuels on this 5 day of February, 1980, for mining purposes and is 1500 linear feet in length along the vein or lode containing valuable minerals and 300 linear feet in width on each side of the center of this lode or vein and for all surface rights, privileges, minerals and other rights granted by the existing laws and customs. The general course of the vein or lode runs 10 feet EAST (general direction) and 1490 feet in the opposite direction from the discovery point monument on which this notice is posted.

2. Point of Discovery. The point of discovery is located within this claim as follows: Beginning at Corner No. 1 of this claim; then 300 feet along the East endline; thence 10 feet in a direction parallel to the sidelines to a point within the perimeter of this claim which is the discovery point.

3. Description. The description of this claim, its boundaries and its situation are as follows:

(a) Course and Location: The general course of this claim is East-West. The claim is located in the SW 1/4, Section 17, Township 38 North, Range 3 West, G & SR Principal Meridian, Unknown Mining District, County of Mohave, and State of Arizona.

(b) Description: The boundary of this claim can be readily traced, viz: Beginning at Corner No. 1 of this claim, common with Corner No. 4 of the KANAB # 76 Claim, thence North, 300 feet to End Center; thence North, 300 feet to Corner No. 2; thence West, 1500 feet to Corner No. 3; thence South, 300 feet to End Center; thence South, 300 feet to Corner No. 4; thence East, 1500 feet to Corner No. 1; the place of beginning.

(c) Tie: Corner No. 1 of this claim can be located by proceeding 7000 feet due East and 6600 feet due North from the SW corner (permanent monument) of Section 19, Township 38 North, Range 3 West, of the G & SR Principal Meridian, Mohave County, Arizona.

LOCATOR:

ENERGY FUELS EXPLORATION COMPANY

By P. D. Hillard  
Duly Authorized Agent

STATE OF Colorado )  
City of Denver ) ss.  
COUNTY OF Denver )

On this 20 day of February, 1980, before me personally appeared P. D. HILLARD, duly authorized agent of Energy Fuels Exploration Company, a Colorado corporation, known to me to be the person who executed the within instrument on behalf of the corporation therein named and acknowledged to me that such corporation executed the same.

IN WITNESS WHEREOF, I have hereunto set my hand and official seal.

PROOFED  
INDEXED  
Virginia J. Janga  
Notary Public

My Commission Expires: 3-10-82 INDEXED MINES 80-10888

Recorded at Request of Energy Fuels Nuclear Inc.

MAR 27 '80 - 8:22 AM  
in book 620 of Official Records, Page 784

Records of Mohave County, Arizona

By Joan McCall  
Deputy Recorder Recorder

BOOK 620 PAGE 784

RECEIVED  
B.I.M. AZ STATE OFFICE  
APR 14 10:44 AM '80  
PHOENIX, ARIZONA

RECORDED

310



~~LODE~~ **AMENDED** ~~CERTIFICATE~~  
**LOCATION NOTICE AND CERTIFICATE**

STATE OF COLORADO )  
  ) ss:  
COUNTY OF DENVER )

ENTERED IN COMPUTER *MA*  
A m c 101371

The undersigned, I. W. Mathisen, Jr., in preparing this Amended Lode Location Notice and Certificate is acting for and in behalf of Energy Fuels, Ltd., a Colorado limited partnership, whose address is 1515 Arapahoe Street, Denver, Colorado, 80202.

1. Name of Claim. The name of the claim amended by this Notice is Kanab 76, which claim was first located on the 5 day of FEBRUARY, 1980, the original location notice being recorded in the Office of the County Recorder of Mohave County, Arizona, on the 27th day of March, 1980 in Book 620, at Page 785. The original claim has been maintained in accordance with state and federal law.

2. Purpose. This Amended Lode Location Notice and Certificate is made for the purpose of appropriating under the Mining Laws all ground within the boundaries as hereinafter defined, and for the purpose of correcting irregularities, errors or defects, if any, which may have existed or may exist in the original location or the record thereof, and/or any prior amendment or amendments thereof, or the record of the same, and is made without waiver, abandonment or release of any rights acquired or held as to the ground within the boundaries hereinafter defined under or by virtue of said original location or any prior amended location.

3. Size. This claim is hereby amended to be 1500 linear feet in length along the vein or lode containing valuable minerals and 300 linear feet in width on each side of the center line of this claim and is located for all surface rights, privileges, minerals and other rights granted by the existing laws and customs. The general course of this claim is from East to West (general direction).

4. Location Monument. The location monument on which this amended notice is posted is located in Section 17, Township 38 North, Range 3 West, and is situated within the boundaries of this claim at Corner No. 4 which is the SW corner of this claim. The location monument lies on the WEST end of this claim and is 1500 feet from the opposite end of this claim.

5. Description. The description of this claim, its boundaries and its locality are as follows:

(a) Location: The claim is located in the SE 1/4 + SW 1/4, Section 17, Township 38 North, Range 3 West, Gila & Salt River Base Meridian, Unknown Mining District, County of Mohave, and State of Arizona.

(b) Description: The boundary of this claim can be readily traced, viz: Beginning at Corner No. 1 of this claim, common with Corner No. 4 of the Kanab 91 Claim, thence North, 300 feet to End Center; thence North, 300 feet to Corner No. 2; thence West, 1,500 feet to Corner No. 3; thence South, 300 feet to End Center; thence South, 300 feet to Corner No. 4; thence East, 1,500 feet to Corner No. 1; the place of beginning.

(c) Tie: Corner No. 1 of this claim can be located by proceeding 8500 feet due East and 6600 feet due North from the SW corner (permanent monument/benchmark) of Section 19, Township 38 North, Range 3 West, of the Gila & Salt River Base Meridian, Mohave County, Arizona.

This Amendment is made this 27 day of June, 1985.

Fee # 85-23315 INDEXED MINES

MICROFILMED

ENERGY FUELS, LTD.

Recorded in Official Records  
of Mohave County, Arizona  
JUL - 1 '85 - 8 00 AM  
Joan McCall, Recorder

INDEXED SURVEYS  
PROOFED

BY I. W. Mathisen Jr.  
Duly Authorized Agent

RECEIVED  
B.L.M. AZ STATE OFFICE

JUL 17 1985

07:45 A.M.  
PHOENIX, ARIZONA



BOOK 1126 PAGE 634

\$ 5.00

1 of 3

STATE OF COLORADO )  
 ) ss:  
COUNTY OF DENVER )


The foregoing instrument was acknowledged before me this 27<sup>th</sup> day of June, 1985, by I. W. Mathisen, Jr., duly authorized agent of Energy Fuels, Ltd., a Colorado limited partnership.

Oct. 26, 1987

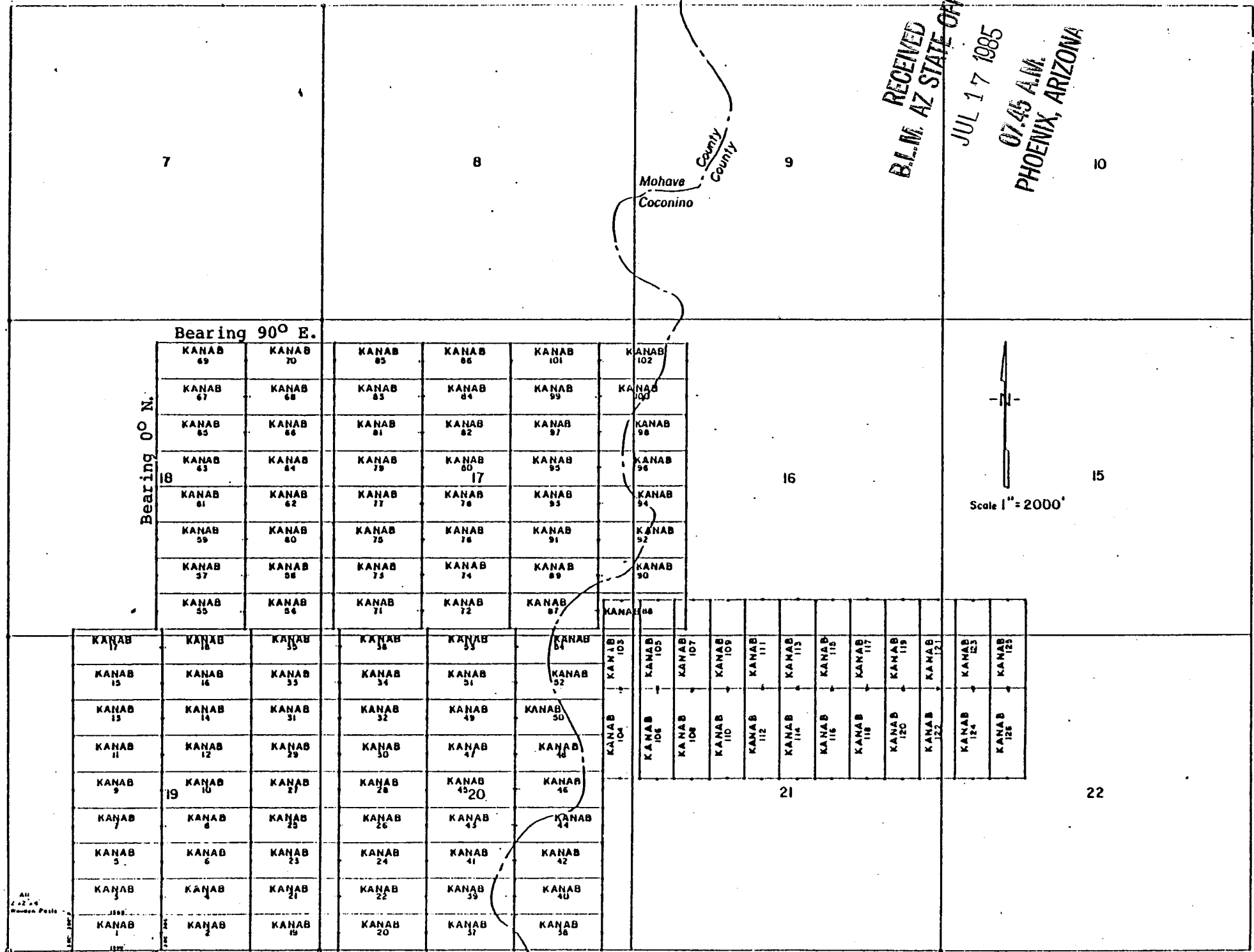
My Commission Expires

Laurie Ann Mool

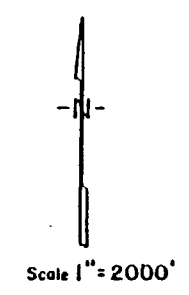
Notary Public



RECEIVED  
B.L.M. AZ STATE OFFICE  
JUL 17 1985  
07.45 A.M.  
PHOENIX, ARIZONA



RECEIVED  
 B.L.M. AZ STATE OFFICE  
 JUL 17 1985  
 07.45 A.M.  
 PHOENIX, ARIZONA



R. 3 W.

LODE LOCATION PLAT  
 KANAB CLAIMS  
 Mohave & Coconino Cos., Arizona

AMENDED LOCATION NOTICE AND CERTIFICATE

STATE OF Arizona )
COUNTY OF Cocconino ) ss.

A MC 101371

The undersigned, Dean G. Roberts, in preparing this Amended Lode Location Notice and Certificate is acting for and in behalf of Energy Fuels Exploration Company, a Colorado corporation, whose address is 1515 Arapahoe Street, Denver, Colorado 80202.

1. Name of Claim. The name of the claim amended by this Notice is Kanab 76, which claim was first located on the 5 day of February, 1980, the original location notice being recorded in the Office of the County Recorder of Mohave County, Arizona, on the 27 day of March, 1980 in Book 620, at Page 785. The original claim has been maintained in accordance with state and federal law.

2. Purpose. This Amended Lode Location Notice and Certificate is made for the purpose of appropriating under the Mining Laws all ground within the boundaries as hereinafter defined, and for the purpose of correcting irregularities, errors or defects, if any, which may have existed or may exist in the original location or the record thereof, and/or any prior amendment or amendments thereof, or the record of the same, and is made without waiver, abandonment or release of any rights acquired or held as to the ground within the boundaries hereinafter defined under or by virtue of said original location or any prior amended location.

3. Size. This claim is hereby amended to be 1500 linear feet in length along the vein or lode containing valuable minerals and 300 linear feet in width on each side of the center line of this claim and is located for all surface rights, privileges, minerals and other rights granted by the existing laws and customs. The general course of this claim is from East to West (general direction).

4. Location Monument. The location monument on which this amended notice is posted is located in Section 17, Township 38N, Range 3W, and is situated within the boundaries of this claim at Corner No. 4 which is the SW corner of this claim. The location monument lies on the West end of this claim and is 1500 feet from the opposite end of this claim.

5. Description. The description of this claim, its boundaries and its locality are as follows:

(a) Location: The claim is located in the SE 1/4 & SW 1/4, Section 17, Township 38N, Range 3W, Gila & Salt River Base Meridian, unknown Mining District, County of Mohave, and State of Arizona.

(b) Description: The boundary of this claim can be readily traced, viz: Beginning at Corner No. 1 of this claim, common with Corner No. 4 of the Kanab 91 Claim, thence north 300 feet to End Center; thence north 300 feet to Corner No. 2; thence west 1500 feet to Corner No. 3; thence south 300 feet to End Center; thence south 300 feet to Corner No. 4; thence east 1500 feet to Corner No. 1; the place of beginning.

(c) Tie: Corner No. 1 of this claim can be located by proceeding 8500 feet due east and 6600 feet due north from the SW corner (permanent monument/benchmark) of Section 19, Township 38N, Range 3W, of the Gila & Salt River Base Meridian, Mohave County, Arizona.

This Amendment is made this 8 day of July, 1981.

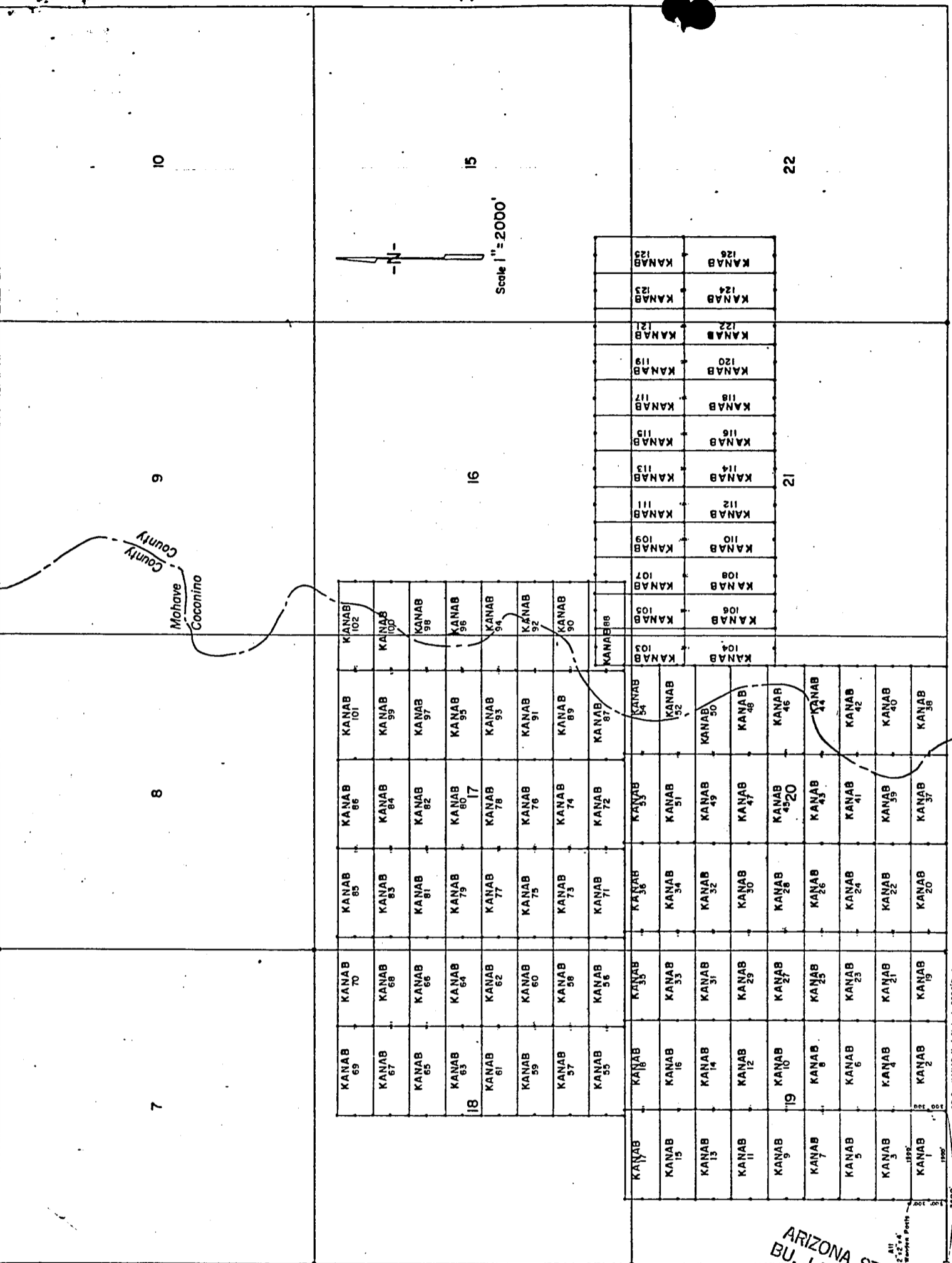
STATE OF ARIZONA )
COUNTY OF COCONINO ) ss.

ENERGY FUELS EXPLORATION COMPANY
BY Dean G. Roberts, Duly Authorized Agent
ARIZONA STATE OFFICE
BU. LAND MANAGEMENT
AUG 24 1981
7:45 A.M.
PHOENIX, ARIZONA

This instrument was acknowledged before me this 13 day of July, 1981, by Dean G. Roberts, duly authorized agent of Energy Fuels Exploration Company.

IN WITNESS WHEREOF, I have hereunto set my hand and official seal.
Notary Public

My Commission Expires: My Commission Expires Apr. 9, 1985



INDEXED INDEXED MINES MICROFILMED

ARIZONA STATE OFFICE  
BU. LAND MANAGEMENT

FEE NO. 81-25650 PROOFED  
 RECORDED AT REQUEST OF Energy Fuels Exp. Co.  
 DATE JUL 23 1981 10 00 AM IN BOOK 731 of OFFICIAL 7:45 A.M. PHOENIX, ARIZ.  
 PAGE (S) 396-397 RECORDS OF MOHAVE COUNTY, ARIZONA



RETURN: JOAN McCALL, RECORDER  
 by JM Mascarelli  
 \$ 3.00

BOOK 731 PAGE 397

LODE LOCATION NOTICE AND CERTIFICATE

STATE OF Colorado )  
City of Denver ) ss.  
COUNTY OF Denver )

The undersigned, P.D. Hillard, in preparing this Lode Location Notice and Certificate is acting for and in behalf of Energy Fuels Exploration Company, a Colorado corporation, whose address is 1515 Arapahoe Street, Denver, Colorado 80202 (hereinafter called "Energy Fuels").

1. Claim. The KANAB # 76 claim was located by Energy Fuels on this 5 day of February, 1980, for mining purposes and is 1500 linear feet in length along the vein or lode containing valuable minerals and 300 linear feet in width on each side of the center of this lode or vein and for all surface rights, privileges, minerals and other rights granted by the existing laws and customs. The general course of the vein or lode runs 1490 feet WEST (general direction) and 10 feet in the opposite direction from the discovery point monument on which this notice is posted.

2. Point of Discovery. The point of discovery is located within this claim as follows: Beginning at Corner No. 1 of this claim; then 300 feet along the East endline; thence 10 feet in a direction parallel to the side-lines to a point within the perimeter of this claim which is the discovery point.

3. Description. The description of this claim, its boundaries and its situation are as follows:

(a) Course and Location: The general course of this claim is East-West. The claim is located in the SE 1/4, SW 1/4, Section 17, Township 38N, Range 3W, G & SR Principal Meridian, UNKNOWN Mining District, County of Mohave, and State of Arizona.

(b) Description: The boundary of this claim can be readily traced, viz: Beginning at Corner No. 1 of this claim; common with Corner No. 4 of the KANAB # 91 Claim, thence North, 300 feet to End Center; thence North, 300 feet to Corner No. 2; thence West, 1500 feet to Corner No. 3; thence South, 300 feet to End Center; thence South, 300 feet to Corner No. 4; thence East, 1500 feet to Corner No. 1; the place of beginning.

(c) Tie: Corner No. 1 of this claim can be located by proceeding 8500 ~~feet~~ feet due East and 6600 feet due North from the SW corner (permanent monument/benchmark) of Section 19, Township 38N, Range 3W, of the G & SR Principal Meridian, Mohave County, Arizona.

LOCATOR:

ENERGY FUELS EXPLORATION COMPANY

By P.D. Hillard  
Duly Authorized Agent

STATE OF Colorado )  
City of Denver ) ss.  
COUNTY OF Denver )

On this 20 day of February, 1980, before me personally appeared P.D. Hillard, duly authorized agent of Energy Fuels Exploration Company, a Colorado corporation, known to me to be the person who executed the within instrument on behalf of the corporation therein named and acknowledged to me that such corporation executed the same.

IN WITNESS WHEREOF, I have hereunto set my hand and official seal. MICROFILMED

Supervisor A. J. Jorgensen  
Notary Public  
INDEXED MINES  
INDEXED 80-10889


My Commission Expires: 5-10-82. Recorded at Request of Energy Fuels Nuclear Inc

MAR 27 '80 - 8:00 AM

in book 620 of Official Records, Page 785  
Records of Mohave County, Arizona

By Joan McCall  
Deputy Recorder  
Recorder: 300

BOOK 620 PAGE 785



AMENDED  
LODE LOCATION NOTICE AND CERTIFICATE

STATE OF Arizona )  
 ) ss.  
COUNTY OF Cocconino )

A MC 101372

The undersigned, Dean G. Roberts, in preparing this Amended Lode Location Notice and Certificate is acting for and in behalf of Energy Fuels Exploration Company, a Colorado corporation, whose address is 1515 Arapahoe Street, Denver, Colorado 80202.

1. Name of Claim. The name of the claim amended by this Notice is Kanab 77, which claim was first located on the 5 day of February, 1980, the original location notice being recorded in the Office of the County Recorder of Mohave County, Arizona, on the 27 day of March, 1980 in Book 620, at Page 786. The original claim has been maintained in accordance with state and federal law.

2. Purpose. This Amended Lode Location Notice and Certificate is made for the purpose of appropriating under the Mining Laws all ground within the boundaries as hereinafter defined, and for the purpose of correcting irregularities, errors or defects, if any, which may have existed or may exist in the original location or the record thereof, and/or any prior amendment or amendments thereof, or the record of the same, and is made without waiver, abandonment or release of any rights acquired or held as to the ground within the boundaries hereinafter defined under or by virtue of said original location or any prior amended location.

3. Size. This claim is hereby amended to be 1500 linear feet in length along the vein or lode containing valuable minerals and 300 linear feet in width on each side of the center line of this claim and is located for all surface rights, privileges, minerals and other rights granted by the existing laws and customs. The general course of this claim is from East to West (general direction).

4. Location Monument. The location monument on which this amended notice is posted is located in Section 17, Township 38N, Range 3W, and is situated within the boundaries of this claim at Corner No. 1 which is the SE corner of this claim. The location monument lies on the east end of this claim and is 1500 feet from the opposite end of this claim.

5. Description. The description of this claim, its boundaries and its locality are as follows:

(a) Location: The claim is located in the SW 1/4, Section 17, Township 38N, Range 3W, Gila & Salt River Base Meridian, unknown Mining District, County of Mohave, and State of Arizona.

(b) Description: The boundary of this claim can be readily traced, viz: Beginning at Corner No. 1 of this claim, common with Corner No. 4 of the Kanab 78 Claim, thence north, 300 feet to End Center; thence north, 300 feet to Corner No. 2; thence west, 1500 feet to Corner No. 3; thence south, 300 feet to End Center; thence south, 300 feet to Corner No. 4; thence east, 1500 feet to Corner No. 1; the place of beginning.

(c) Tie: Corner No. 1 of this claim can be located by proceeding 7000 feet due east and 7200 feet due north from the SW corner (permanent monument/benchmark) of Section 19, Township 38N, Range 3W, of the Gila & Salt River Base Meridian, Mohave County, Arizona.

This Amendment is made this 8 day of July, 1981.

STATE OF ARIZONA )  
 ) ss.  
COUNTY OF Cocconino )

ARIZONA STATE OFFICE  
BU. LAND MANAGEMENT  
AUG 24 1981  
7:45 A.M.  
PHOENIX, ARIZONA  
ENERGY FUELS EXPLORATION COMPANY  
BY Dean G. Roberts  
Duly Authorized Agent

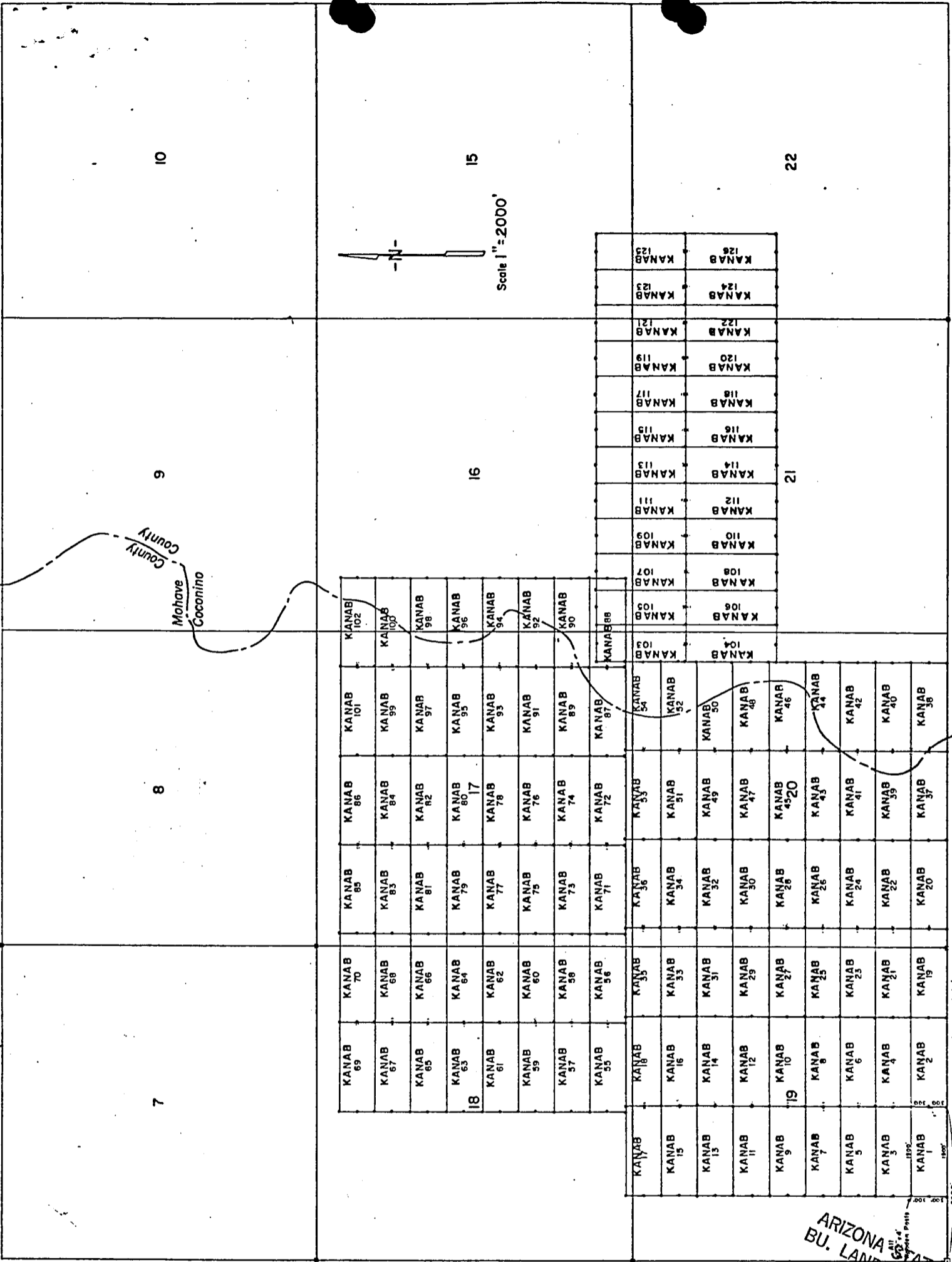
This instrument was acknowledged before me this 13 day of July, 1981, by Dean G. Roberts, duly authorized agent of Energy Fuels Exploration Company.

IN WITNESS WHEREOF, I have hereunto set my hand, and official seal.

[Signature]  
Notary Public

My Commission Expires: My Commission Expires Apr. 9, 1985

T. 38 N



LODE LOCATION PLAT  
KANAB CLAIMS  
Mohave & Coconino Cos., Arizona

R.3W.

INDEXED

INDEXED MINES

MICROFILMED

PROOFED

FEE NO. 81-25651

RECORDED AT REQUEST OF Emergy Fuels Exp. Co.

DATE JUL 23 1981 10:00 AM

IN BOOK 731 of OFFICIAL RECORD

PAGE (S) 398-399 RECORDS OF MOHAVE COUNTY, ARIZONA

RETURN:

JOAN McCALL, RECORDER

BOOK 731 PAGE 399


by J.M. MacCall

\$ 3.00

ARIZONA STATE OFFICE  
BU. LAND MANAGEMENT

AUG 24 1981

7:45 A.M.  
PHOENIX, ARIZONA



SE COR. KANAB 19-133W-33N  
31 SW COR. SEC. 19-133W-33N



LODE LOCATION NOTICE AND CERTIFICATE

STATE OF Colorado )  
City of Denver ) ss.  
COUNTY OF Denver )

The undersigned, P.D. Hillard, in preparing this Lode Location Notice and Certificate is acting for and in behalf of Energy Fuels Exploration Company, a Colorado corporation, whose address is 1515 Arapahoe Street, Denver, Colorado 80202 (hereinafter called "Energy Fuels").

1. Claim. The KANAB #77 claim was located by Energy Fuels on this 5 day of February, 1980, for mining purposes and is 1500 linear feet in length along the vein or lode containing valuable minerals and 300 linear feet in width on each side of the center of this lode or vein and for all surface rights, privileges, minerals and other rights granted by the existing laws and customs. The general course of the vein or lode runs 1490 feet East (general direction) and 10 feet in the opposite direction from the discovery point monument on which this notice is posted.

2. Point of Discovery. The point of discovery is located within this claim as follows: Beginning at Corner No. 4 of this claim; then 300 feet along the West endline; thence 10 feet in a direction parallel to the side-lines to a point within the perimeter of this claim which is the discovery point.

3. Description. The description of this claim, its boundaries and its situation are as follows:

(a) Course and Location: The general course of this claim is East-West. The claim is located in the SW 1/4, Section 17, Township 38N, Range 3W, G & SR Principal Meridian, Unknown Mining District, County of Mohave, and State of Arizona.

(b) Description: The boundary of this claim can be readily traced, viz: Beginning at Corner No. 1 of this claim; common with Corner No. 4 of the KANAB #78 Claim, thence North, 300 feet to End Center; thence North, 300 feet to Corner No. 2; thence West, 1500 feet to Corner No. 3; thence South, 300 feet to End Center; thence South, 300 feet to Corner No. 4; thence East, 1500 feet to Corner No. 1; the place of beginning.

(c) Tie: Corner No. 1 of this claim can be located by proceeding 7000 feet due East and 7200 feet due North from the SW corner (permanent monument/benchmark) of Section 19, Township 38N, Range 3W, of the G & SR Principal Meridian, Mohave County, Arizona.

LOCATOR:

ENERGY FUELS EXPLORATION COMPANY

By P.D. Hillard  
Duly Authorized Agent

STATE OF Colorado )  
City of Denver ) ss.  
COUNTY OF Denver )

On this 20 day of February, 1980, before me personally appeared P.D. Hillard, duly authorized agent of Energy Fuels Exploration Company, a Colorado corporation, known to me to be the person who executed the within instrument on behalf of the corporation therein named and acknowledged to me that such corporation executed the same.

IN WITNESS WHEREOF, I have hereunto set my hand and official seal.

RECEIVED  
STATE OF COLORADO  
APR 14 10 34 AM '80  
PHOENIX, ARIZONA

PROOFED INDEXED MINES  
INDEXED 80-10890 Notary Public  
Stephen J. Dargatzis

MICROFILMED

My Commission Expires: 3-10-82

Recorded at Request of Energy Fuels Nuclear, Inc.  
MAR 27 '80 8:00 AM

in book 620 of Official Records, Page 786  
Records of Mohave County, Arizona

BOOK 620 PAGE 786

By Colman  
Deputy Recorder  
Joan McCall  
Recorder



310

AMENDED  
LODE LOCATION NOTICE AND CERTIFICATE

STATE OF Arizona )  
 ) ss.  
COUNTY OF Cocconino )

A MC 101373

The undersigned, Dean G. Roberts, in preparing this Amended Lode Location Notice and Certificate is acting for and in behalf of Energy Fuels Exploration Company, a Colorado corporation, whose address is 1515 Arapahoe Street, Denver, Colorado 80202.

1. Name of Claim. The name of the claim amended by this Notice is Kanab 78, which claim was first located on the 5 day of February, 1980, the original location notice being recorded in the Office of the County Recorder of Mohave County, Arizona, on the 27 day of March, 1980 in Book 620, at Page 787. The original claim has been maintained in accordance with state and federal law.

2. Purpose. This Amended Lode Location Notice and Certificate is made for the purpose of appropriating under the Mining Laws all ground within the boundaries as hereinafter defined, and for the purpose of correcting irregularities, errors or defects, if any, which may have existed or may exist in the original location or the record thereof, and/or any prior amendment or amendments thereof, or the record of the same, and is made without waiver, abandonment or release of any rights acquired or held as to the ground within the boundaries hereinafter defined under or by virtue of said original location or any prior amended location.

3. Size. This claim is hereby amended to be 1500 linear feet in length along the vein or lode containing valuable minerals and 300 linear feet in width on each side of the center line of this claim and is located for all surface rights, privileges, minerals and other rights granted by the existing laws and customs. The general course of this claim is from East to West (general direction).

4. Location Monument. The location monument on which this amended notice is posted is located in Section 17, Township 38N, Range 3W, and is situated within the boundaries of this claim at Corner No. 4 which is the SW corner of this claim. The location monument lies on the West end of this claim and is 1500 feet from the opposite end of this claim.

5. Description. The description of this claim, its boundaries and its locality are as follows:

(a) Location: The claim is located in the SE 1/4 & SW 1/4, Section 17, Township 38N, Range 3W, Gila & Salt River Base Meridian, unknown Mining District, County of Mohave, and State of Arizona.

(b) Description: The boundary of this claim can be readily traced, viz: Beginning at Corner No. 1 of this claim, common with Corner No. 4 of the Kanab 93 Claim, thence north, 300 feet to End Center; thence north, 300 feet to Corner No. 2; thence west, 1500 feet to Corner No. 3; thence south, 300 feet to End Center; thence south, 300 feet to Corner No. 4; thence east, 1500 feet to Corner No. 1; the place of beginning.

(c) Tie: Corner No. 1 of this claim can be located by proceeding 8500 feet due east and 7200 feet due north from the SW corner (permanent monument/benchmark) of Section 19, Township 38N, Range 3W, of the Gila & Salt River Base Meridian, Mohave County, Arizona.

This Amendment is made this 8 day of July, 1981.

ENERGY FUELS EXPLORATION COMPANY

BY Dean G. Roberts  
Duly Authorized Agent

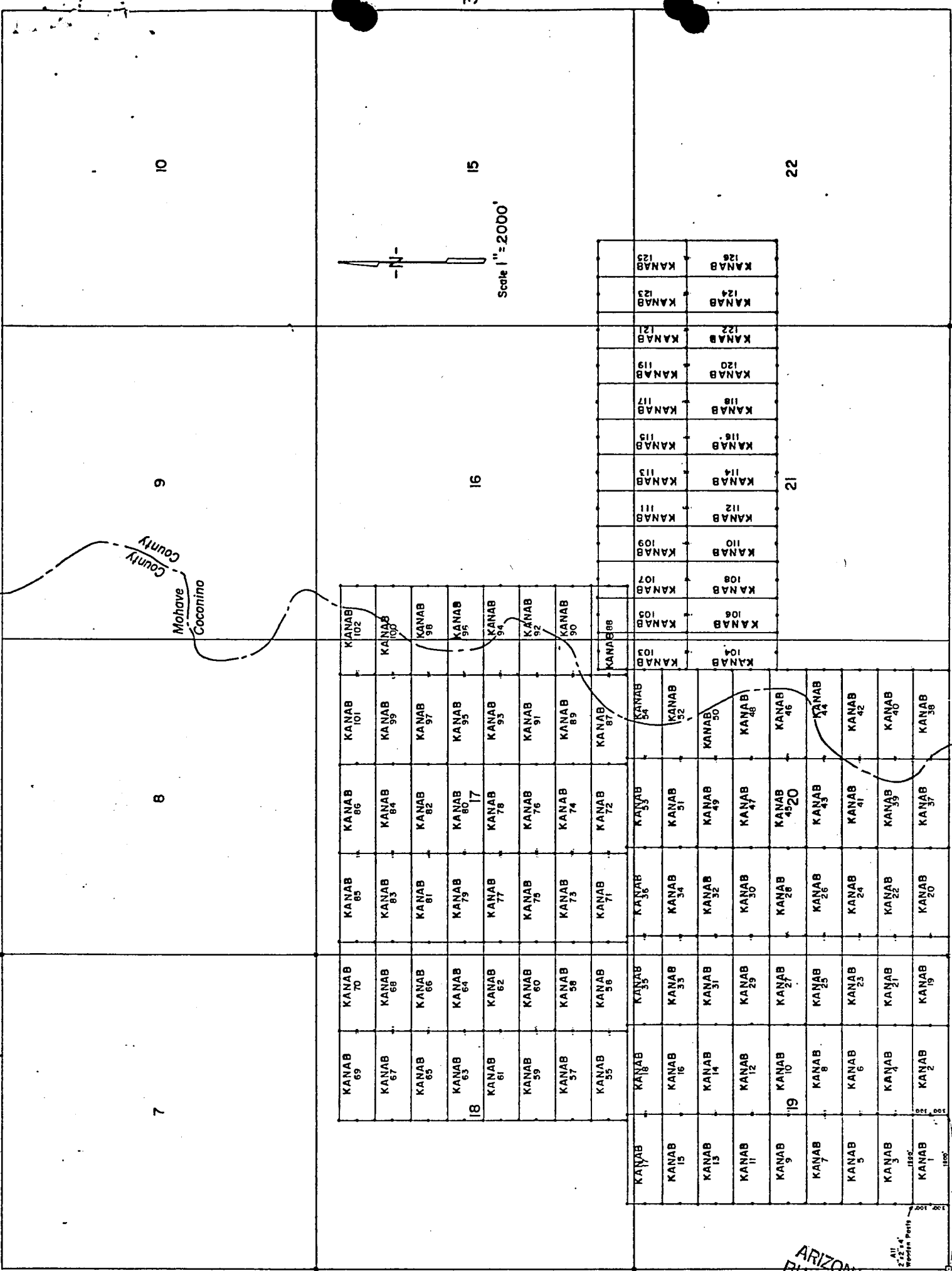
STATE OF ARIZONA )  
 ) ss.  
COUNTY OF Cocconino )

ARIZONA STATE OFFICE  
BU. LAND MANAGEMENT  
AUG 24 1981  
7:45 A.M.  
PHOENIX, ARIZONA

This instrument was acknowledged before me this 13 day of July, 1981, by Dean G. Roberts, duly authorized agent of Energy Fuels Exploration Company.

IN WITNESS WHEREOF, I have hereunto set my hand and official seal.

[Signature]  
Notary Public



INDEXED MICROFILMED  
 INDEXED MINES

FEE NO. 81-25652 PROOFED

RECORDED AT REQUEST OF Energy Fuels Exp. Co.

DATE JUL 23 1981 10 00 AM IN BOOK 731 of OFFICIAL RECORDS

PAGE (S) 400-401 RECORDS OF MOHAVE COUNTY, ARIZONA

RETURN:

ARIZONA STATE OFFICE  
 BU. LAND MANAGEMENT  
 AUG 24 1981  
 7:45 A.M.  
 PHOENIX, ARIZONA

JOAN McCA...  
 by P.M. M...ello  
 \$ 3.00

BOOK **731** PAGE **401**

SE COR. KANAB No. 1 Claim is 2600' East  
 of SW Cor. 35E 19-133N-R 3W

LODE LOCATION NOTICE AND CERTIFICATE

STATE OF Colorado )  
City of Denver ) ss.  
COUNTY OF Denver )

The undersigned, P.D. Hillard, in preparing this Lode Location Notice and Certificate is acting for and in behalf of Energy Fuels Exploration Company, a Colorado corporation, whose address is 1515 Arapahoe Street, Denver, Colorado 80202 (hereinafter called "Energy Fuels").

1. Claim. The KANAB # 78 claim was located by Energy Fuels on this 5 day of February, 1980, for mining purposes and is 1500 linear feet in length along the vein or lode containing valuable minerals and 300 linear feet in width on each side of the center of this lode or vein and for all surface rights, privileges, minerals and other rights granted by the existing laws and customs. The general course of the vein or lode runs 1490 feet East (general direction) and 10 feet in the opposite direction from the discovery point monument on which this notice is posted.

2. Point of Discovery. The point of discovery is located within this claim as follows: Beginning at Corner No. 1 of this claim; then 300 feet along the East endline; thence 10 feet in a direction parallel to the sidelines to a point within the perimeter of this claim which is the discovery point.

3. Description. The description of this claim, its boundaries and its situation are as follows:

(a) Course and Location: The general course of this claim is East-West. The claim is located in the SE 1/4, SW 1/4, Section 17, Township 38N, Range 3W, G & SR Principal Meridian, Unknown Mining District, County of Mohave, and State of Arizona.

(b) Description: The boundary of this claim can be readily traced, viz: Beginning at Corner No. 1 of this claim; common with Corner No. 4 of the KANAB # 93 Claim, thence North, 300 feet to End Center; thence North, 300 feet to Corner No. 2; thence West, 1500 feet to Corner No. 3; thence South, 300 feet to End Center; thence South, 300 feet to Corner No. 4; thence East, 1500 feet to Corner No. 1; the place of beginning.

(c) Tie: Corner No. 1 of this claim can be located by proceeding 8500 feet due East and 7200 feet due North from the SW corner (permanent monument/benchmark) of Section 19, Township 38N, Range 3W, of the G & SR Principal Meridian, Mohave County, Arizona.

LOCATOR:

ENERGY FUELS EXPLORATION COMPANY

By P.D. Hillard  
Duly Authorized Agent

STATE OF Colorado )  
City of Denver ) ss.  
COUNTY OF Denver )

On this 20 day of February, 1980, before me personally appeared P.D. Hillard, duly authorized agent of Energy Fuels Exploration Company, a Colorado corporation, known to me to be the person who executed the within instrument on behalf of the corporation therein named and acknowledged to me that such corporation executed the same.

IN WITNESS WHEREOF, I have hereunto set my hand and official seal.

PROOFED

J. Regina O'Jara  
Notary Public

MICROFILMED

My Commission Expires: 3-10-82

Recorded at Request of Energy Fuels Nuclear Inc.  
MAR 27 '80 - 8 00 AM

INDEXED 80-10891  
INDEXED MINES

in book 620 of Official Records, Page 787  
Records of Mohave County, Arizona

By Joan McCall  
Deputy Recorder Recorder

BOOK 620 PAGE 787

RECEIVED  
B.L.M. ALZON  
APR 14 10 30 AM '80  
PHOENIX, ARIZONA



AMENDED  
LODE LOCATION NOTICE AND CERTIFICATE

STATE OF Arizona )  
 ) ss.  
COUNTY OF Cocouino )

A MC 101374

The undersigned, Dean G. Roberts, in preparing this Amended Lode Location Notice and Certificate is acting for and in behalf of Energy Fuels Exploration Company, a Colorado corporation, whose address is 1515 Arapahoe Street, Denver, Colorado 80202.

1. Name of Claim. The name of the claim amended by this Notice is Kanab 79, which claim was first located on the 5 day of February, 1980, the original location notice being recorded in the Office of the County Recorder of Mohave County, Arizona, on the 27 day of March, 1980 in Book 620, at Page 788. The original claim has been maintained in accordance with state and federal law.

2. Purpose. This Amended Lode Location Notice and Certificate is made for the purpose of appropriating under the Mining Laws all ground within the boundaries as hereinafter defined, and for the purpose of correcting irregularities, errors or defects, if any, which may have existed or may exist in the original location or the record thereof, and/or any prior amendment or amendments thereof, or the record of the same, and is made without waiver, abandonment or release of any rights acquired or held as to the ground within the boundaries hereinafter defined under or by virtue of said original location or any prior amended location.

3. Size. This claim is hereby amended to be 1500 linear feet in length along the vein or lode containing valuable minerals and 300 linear feet in width on each side of the center line of this claim and is located for all surface rights, privileges, minerals and other rights granted by the existing laws and customs. The general course of this claim is from East to West (general direction).

4. Location Monument. The location monument on which this amended notice is posted is located in Section 17, Township 38N, Range 3W, and is situated within the boundaries of this claim at Corner No. 1 which is the SE corner of this claim. The location monument lies on the east end of this claim and is 1500 feet from the opposite end of this claim.

5. Description. The description of this claim, its boundaries and its locality are as follows:

(a) Location: The claim is located in the NW 1/4 & SW 1/4, Section 17, Township 38N, Range 3W, Gila & Salt River Base Meridian, unknown Mining District, County of Mohave, and State of Arizona.

(b) Description: The boundary of this claim can be readily traced, viz: Beginning at Corner No. 1 of this claim, common with Corner No. 4 of the Kanab 80 Claim, thence north, 300 feet to End Center; thence north, 300 feet to Corner No. 2; thence west, 1500 feet to Corner No. 3; thence south, 300 feet to End Center; thence south, 300 feet to Corner No. 4; thence east, 1500 feet to Corner No. 1; the place of beginning.

(c) Tie: Corner No. 1 of this claim can be located by proceeding 7000 feet due east and 7800 feet due north from the SW corner (permanent monument/benchmark) of Section 4019, Township 38N, Range 3W, of the Gila & Salt River Base Meridian, Mohave County, Arizona.

This Amendment is made this 8 day of July, 1981.

ENERGY FUELS EXPLORATION COMPANY

BY Dean G. Roberts  
Duly Authorized Agent

STATE OF Arizona )  
 ) ss.  
COUNTY OF Cocouino )

STATE OFFICE  
LAND MANAGEMENT  
AUG 24 1981

7:45 A.M.  
PHOENIX, ARIZONA

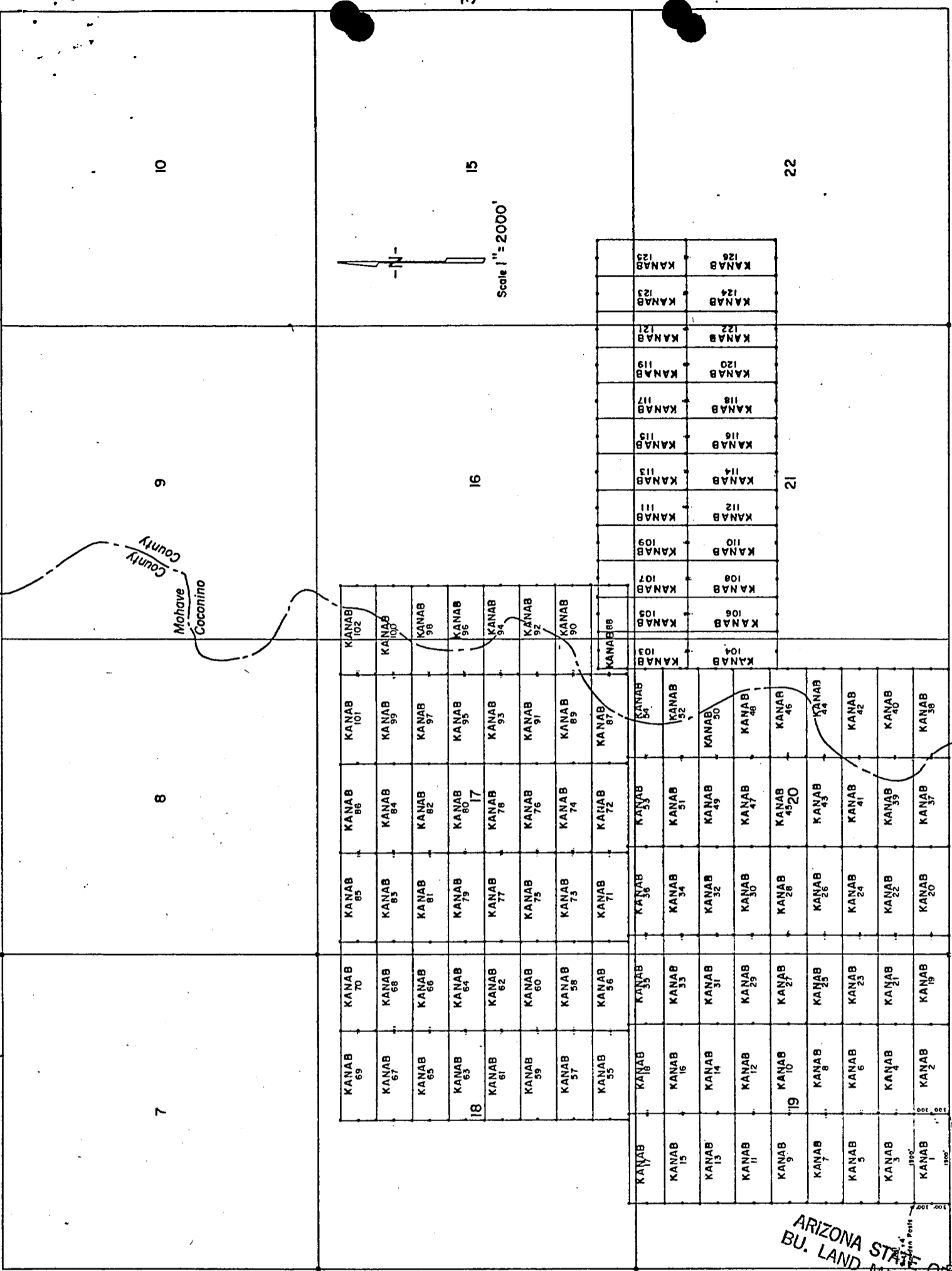
This instrument was acknowledged before me this 13 day of July, 1981, by Dean G. Roberts, duly authorized agent of Energy Fuels Exploration Company.

IN WITNESS WHEREOF, I have hereunto set my hand and official seal.

[Signature]  
Notary Public

My Commission Expires Apr. 9, 1985

T. 38 N



LODE LOCATION PLAT  
KANAB CLAIMS  
Mohave & Coconino Cos., Arizona

R. 3 W.

2800  
1900  
1800  
1700  
1600  
1500  
1400  
1300  
1200  
1100  
1000  
900  
800  
700  
600  
500  
400  
300  
200  
100  
0

INDEXED MICROFILMED  
INDEXED MINES

FEE NO. **81-25653** PROOFED

RECORDED AT REQUEST OF Energy Fuels Exp. Co

DATE JUL 23 1981 10 00 AM IN BOOK 731

PAGE (S) 402-403 RECORDS OF MOHAVE COUNTY, ARIZONA

RETURN:

ARIZONA STATE OFFICE  
BU. LAND MANAGEMENT  
AUG 24 1981  
7:45 A.M.  
PHOENIX, ARIZONA



JOAN McCALL, RECORDER

BOOK **731** PAGE **403** by J.M. MacCall  
\$ 3.00

LODE LOCATION NOTICE AND CERTIFICATE

STATE OF Colorado )  
City of Denver ) ss.  
COUNTY OF Denver )

The undersigned, P.D. Hillard, in preparing this Lode Location Notice and Certificate is acting for and in behalf of Energy Fuels Exploration Company, a Colorado corporation, whose address is 1515 Arapahoe Street, Denver, Colorado 80202 (hereinafter called "Energy Fuels").

1. Claim. The KANAB # 79 claim was located by Energy Fuels on this 5 day of February, 1980, for mining purposes and is 1500 linear feet in length along the vein or lode containing valuable minerals and 300 linear feet in width on each side of the center of this lode or vein and for all surface rights, privileges, minerals and other rights granted by the existing laws and customs. The general course of the vein or lode runs 1490 feet West (general direction) and 10 feet in the opposite direction from the discovery point monument on which this notice is posted.

2. Point of Discovery. The point of discovery is located within this claim as follows: Beginning at Corner No. 1 of this claim; then 300 feet along the East endline; thence 10 feet in a direction parallel to the sidelines to a point within the perimeter of this claim which is the discovery point.

3. Description. The description of this claim, its boundaries and its situation are as follows:

(a) Course and Location: The general course of this claim is East-West. The claim is located in the NW 1/4, SW 1/4; Section 17, Township 38N, Range 3W, G & SR Principal Meridian, Unknown Mining District, County of Mohave, and State of Arizona.

(b) Description: The boundary of this claim can be readily traced, viz: Beginning at Corner No. 1 of this claim; common with Corner No. 4 of the KANAB # 80 Claim, thence North, 300 feet to End Center; thence North, 300 feet to Corner No. 2; thence West, 1500 feet to Corner No. 3; thence South, 300 feet to End Center; thence South, 300 feet to Corner No. 4; thence East, 1500 feet to Corner No. 1; the place of beginning.

(c) Tie: Corner No. 1 of this claim can be located by proceeding 7000 feet due East and 7800 feet due North from the SW corner (permanent monument/benchmark) of Section 19, Township 38N, Range 3W, of the G & SR Principal Meridian, Mohave County, Arizona.

LOCATOR:

ENERGY FUELS EXPLORATION COMPANY

BY P.D. Hillard  
Duly Authorized Agent

STATE OF Colorado )  
City of Denver ) ss.  
COUNTY OF Denver )

On this 30 day of February, 1980, before me personally appeared P.D. Hillard, duly authorized agent of Energy Fuels Exploration Company, a Colorado corporation, known to me to be the person who executed the within instrument on behalf of the corporation therein named and acknowledged to me that such corporation executed the same.

IN WITNESS WHEREOF, I have hereunto set my hand and official seal.

**PROOFED**  
**INDEXED MINES**  
**INDEXED 80-10892**  
Norman A. Jarga  
Notary Public

MICROFILMED

My Commission Expires: 3-10-82

Recorded at Request of Energy Fuels Nuclear Inc  
MAR 27 '80 - 8:00 AM

in book 620 of Official Records, Page 788  
Records of Mohave County, Arizona

By Joan McCall  
Deputy Recorder Recorder

BOOK 620 PAGE 788



AMENDED  
LODE LOCATION NOTICE AND CERTIFICATE

STATE OF Arizona )  
 ) ss.  
COUNTY OF Cocconino )

A MC 101375

The undersigned, Dean G. Roberts, in preparing this Amended Lode Location Notice and Certificate is acting for and in behalf of Energy Fuels Exploration Company, a Colorado corporation, whose address is 1515 Arapahoe Street, Denver, Colorado 80202.

1. Name of Claim. The name of the claim amended by this Notice is Kanab 80, which claim was first located on the 5 day of February, 1980, the original location notice being recorded in the Office of the County Recorder of Mohave County, Arizona, on the 27 day of March, 1980 in Book 620, at Page 789. The original claim has been maintained in accordance with state and federal law.

2. Purpose. This Amended Lode Location Notice and Certificate is made for the purpose of appropriating under the Mining Laws all ground within the boundaries as hereinafter defined, and for the purpose of correcting irregularities, errors or defects, if any, which may have existed or may exist in the original location or the record thereof, and/or any prior amendment or amendments thereof, or the record of the same, and is made without waiver, abandonment or release of any rights acquired or held as to the ground within the boundaries hereinafter defined under or by virtue of said original location or any prior amended location.

3. Size. This claim is hereby amended to be 1500 linear feet in length along the vein or lode containing valuable minerals and 300 linear feet in width on each side of the center line of this claim and is located for all surface rights, privileges, minerals and other rights granted by the existing laws and customs. The general course of this claim is from East to West (general direction).

4. Location Monument. The location monument on which this amended notice is posted is located in Section 17, Township 38N, Range 3W, and is situated within the boundaries of this claim at Corner No. 4 which is the SW corner of this claim. The location monument lies on the west end of this claim and is 1500 feet from the opposite end of this claim.

5. Description. The description of this claim, its boundaries and its locality are as follows:

(a) Location: The claim is located in the NE 1/4, NW 1/4, SW 1/4, SE 1/4, Section 17, Township 38N, Range 3W, Gila & Salt River Base Meridian, unknown Mining District, County of Mohave, and State of Arizona.

(b) Description: The boundary of this claim can be readily traced, viz: Beginning at Corner No. 1 of this claim, common with Corner No. 4 of the Kanab 95 Claim, thence north, 300 feet to End Center; thence north, 300 feet to Corner No. 2; thence west, 1500 feet to Corner No. 3; thence south, 300 feet to End Center; thence south, 300 feet to Corner No. 4; thence east, 1500 feet to Corner No. 1; the place of beginning.

(c) Tie: Corner No. 1 of this claim can be located by proceeding 8500 feet due east and 7800 feet due north from the SW corner (permanent monument/benchmark) of Section 19, Township 38N, Range 3W, of the Gila & Salt River Base Meridian, Mohave County, Arizona.

This Amendment is made this 8 day of July, 1981.

ENERGY FUELS EXPLORATION COMPANY

By Dean G. Roberts  
Duly Authorized Agent

STATE OF ARIZONA )  
 ) ss.  
COUNTY OF Cocconino )

ARIZONA STATE OFFICE  
BU. LAND MANAGEMENT

AUG 24 1981

7:45 AM  
PHOENIX, ARIZONA

This instrument was acknowledged before me this 13 day of July, 1981, by Dean G. Roberts, duly authorized agent of Energy Fuels Exploration Company.

IN WITNESS WHEREOF, I have hereunto set my hand and official seal.

[Signature]  
Notary Public

My Commission Expires: My Commission Expires Apr. 9, 1985



T. 38 N

10

15

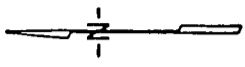
22

9

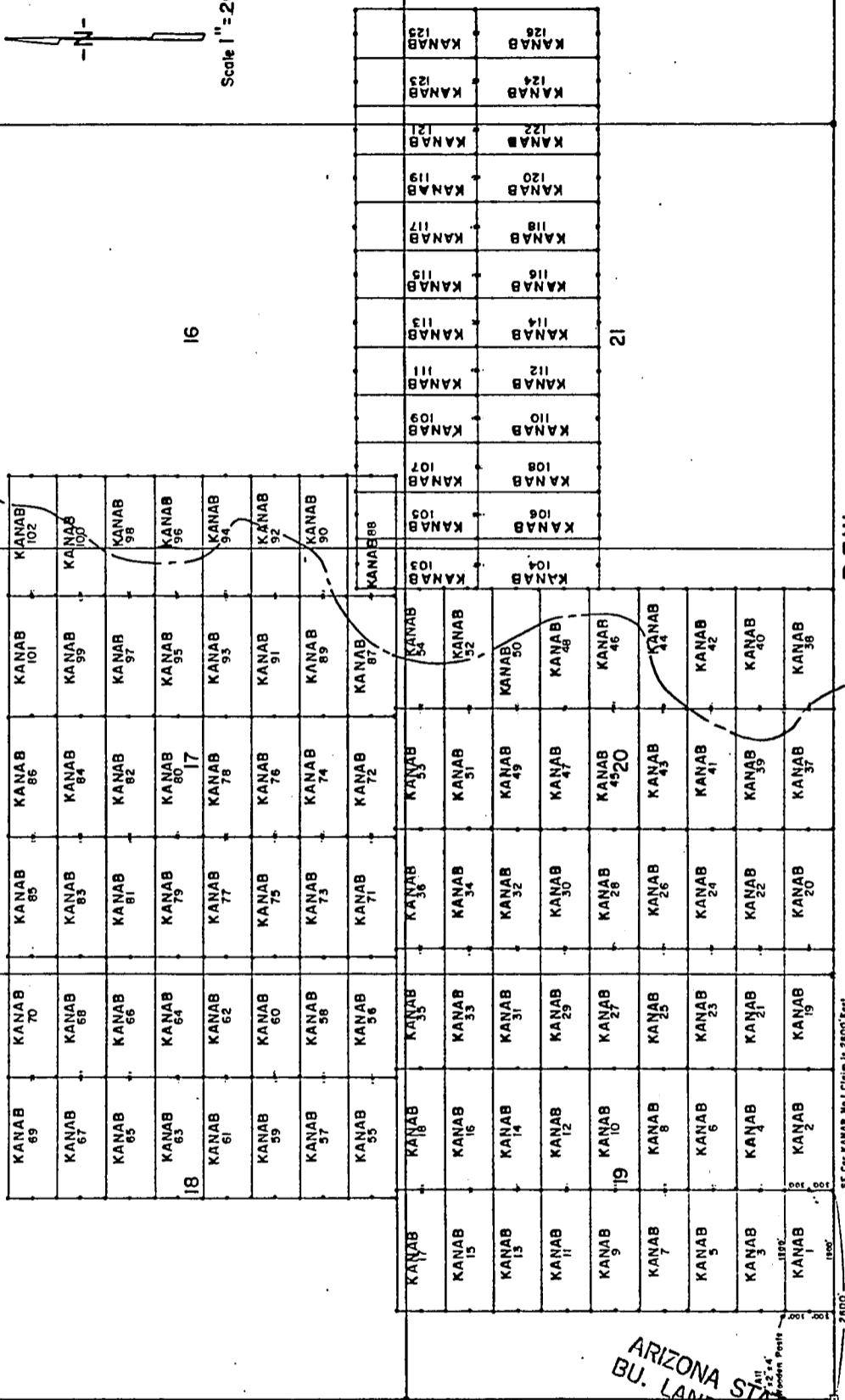
16

21

Mohave County  
Cocconino



Scale 1" = 2000'



R.3W.

SE Cor KANAB No 1 Claim 2000' East of SW Cor. Sec 19-138N-R3W

LODE LOCATION PLAT  
KANAB CLAIMS  
Mohave & Cocconino Cos., Arizona

INDEXED MICROFILMED

INDEXED MINES  
81-25654

PROOFED

FEE NO.

RECORDED AT REQUEST OF

Energy Fuels Exp. Co.

DATE JUL 23 1981 10:00 AM

IN BOOK 731

of OFFICIAL

PAGE (S) 404-405

RECORDS OF MOHAVE COUNTY, ARIZONA

ARIZONA STATE OFFICE  
BU. LAND MANAGEMENT  
AUG 24 1981

7:45 A.M.  
PHOENIX, ARIZONA



JOAN McCALL, RECORDER

RETURN:

BOOK 731 PAGE 405

by M MacCall

\$ 3.00

LODE LOCATION NOTICE AND CERTIFICATE

STATE OF Colorado )  
City of Denver ) ss.  
COUNTY OF Denver )

The undersigned, P.D. Hillard, in preparing this Lode Location Notice and Certificate is acting for and in behalf of Energy Fuels Exploration Company, a Colorado corporation, whose address is 1515 Arapahoe Street, Denver, Colorado 80202 (hereinafter called "Energy Fuels").

1. Claim. The KANAB #80 claim was located by Energy Fuels on this 5 day of February, 1980, for mining purposes and is 1500 linear feet in length along the vein or lode containing valuable minerals and 300 linear feet in width on each side of the center of this lode or vein and for all surface rights, privileges, minerals and other rights granted by the existing laws and customs. The general course of the vein or lode runs 1490 feet East (general direction) and 10 feet in the opposite direction from the discovery point monument on which this notice is posted.

2. Point of Discovery. The point of discovery is located within this claim as follows: Beginning at Corner No. 4 of this claim; then 300 feet along the West endline; thence 10 feet in a direction parallel to the sidelines to a point within the perimeter of this claim which is the discovery point.

3. Description. The description of this claim, its boundaries and its situation are as follows:

(a) Course and Location: The general course of this claim is East-West. The claim is located in the NE 1/4, NW 1/4, SW 1/4, SE 1/4, Section 17, Township 38N, Range 3W, G & SR Principal Meridian, Unknown Mining District, County of Mohave, and State of Arizona.

(b) Description: The boundary of this claim can be readily traced, viz: Beginning at Corner No. 1 of this claim; common with Corner No. 4 of the KANAB #95 Claim, thence North, 300 feet to End Center; thence North, 300 feet to Corner No. 2; thence West, 1500 feet to Corner No. 3; thence South, 300 feet to End Center; thence South, 300 feet to Corner No. 4; thence East, 1500 feet to Corner No. 1; the place of beginning.

(c) Tie: Corner No. 1 of this claim can be located by proceeding 8500 feet due East and 7800 feet due North from the SW corner (permanent monument/benchmark) of Section 19, Township 38N, Range 3W, of the G & SR Principal Meridian, Mohave County, Arizona.

LOCATOR:

ENERGY FUELS EXPLORATION COMPANY

By P.D. Hillard  
Duly Authorized Agent

STATE OF Colorado )  
City of Denver ) ss.  
COUNTY OF Denver )

On this 20 day of February, 1980, before me personally appeared P.D. Hillard, duly authorized agent of Energy Fuels Exploration Company, a Colorado corporation, known to me to be the person who executed the within instrument on behalf of the corporation therein named and acknowledged to me that such corporation executed the same.

IN WITNESS WHEREOF, I have hereunto set my hand and official seal.

PROOFED

INDEXED MINES  
INDEXED Josue A. Jargas  
Notary Public

My Commission Expires: 3-10-82 **80-10893** Recorded at Request of Energy Fuels Nuclear

in book 620 of Official Records, Page 789


Records of Mohave County, Arizona

Joan McCall

By Laurance  
Deputy Recorder Recorder 310

RECEIVED  
B.L.M. AZ STATE OFFICE  
APR 14 10 34 AM '80  
PHOENIX, ARIZONA

BOOK **620** PAGE **789**



AMENDED

LODE LOCATION NOTICE AND CERTIFICATE

STATE OF Arizona )  
 ) ss.  
COUNTY OF Cocconino )

A MC 101376

The undersigned, Dean G. Roberts, in preparing this Amended Lode Location Notice and Certificate is acting for and in behalf of Energy Fuels Exploration Company, a Colorado corporation, whose address is 1515 Arapahoe Street, Denver, Colorado 80202.

1. Name of Claim. The name of the claim amended by this Notice is Kanab 81, which claim was first located on the 12 day of February, 1980, the original location notice being recorded in the Office of the County Recorder of Mohave County, Arizona, on the 27 day of March, 1980 in Book 620, at Page 790. The original claim has been maintained in accordance with state and federal law.

2. Purpose. This Amended Lode Location Notice and Certificate is made for the purpose of appropriating under the Mining Laws all ground within the boundaries as hereinafter defined, and for the purpose of correcting irregularities, errors or defects, if any, which may have existed or may exist in the original location or the record thereof, and/or any prior amendment or amendments thereof, or the record of the same, and is made without waiver, abandonment or release of any rights acquired or held as to the ground within the boundaries hereinafter defined under or by virtue of said original location or any prior amended location.

3. Size. This claim is hereby amended to be 1500 linear feet in length along the vein or lode containing valuable minerals and 300 linear feet in width on each side of the center line of this claim and is located for all surface rights, privileges, minerals and other rights granted by the existing laws and customs. The general course of this claim is from East to West (general direction).

4. Location Monument. The location monument on which this amended notice is posted is located in Section 17, Township 38N, Range 3W, and is situated within the boundaries of this claim at Corner No. 1 which is the SE corner of this claim. The location monument lies on the east end of this claim and is 1500 feet from the opposite end of this claim.

5. Description. The description of this claim, its boundaries and its locality are as follows:

(a) Location: The claim is located in the NW 1/4, Section 17, Township 38N, Range 3W, Gila & Salt River Base Meridian, unknown Mining District, County of Mohave, and State of Arizona.

(b) Description: The boundary of this claim can be readily traced, viz: Beginning at Corner No. 1 of this claim, common with Corner No. 4 of the Kanab 82 Claim, thence north, 300 feet to End Center; thence north, 300 feet to Corner No. 2; thence west, 1500 feet to Corner No. 3; thence south, 300 feet to End Center; thence south, 300 feet to Corner No. 4; thence east, 1500 feet to Corner No. 1; the place of beginning.

(c) Tie: Corner No. 1 of this claim can be located by proceeding 7000 feet due east and 8400 feet due north from the SW corner (permanent monument/benchmark) of Section 19, Township 38N, Range 3W, of the Gila & Salt River Base Meridian, Mohave County, Arizona.

This Amendment is made this 8 day of July, 1981.

ENERGY FUELS EXPLORATION COMPANY

BY Dean G. Roberts  
Duly Authorized Agent

STATE OF Arizona )  
 ) ss.  
COUNTY OF Cocconino )

ARIZONA STATE OFFICE  
BU. LAND MANAGEMENT

AUG 24 1981

7:45 A.M.

MOENIX, ARIZONA

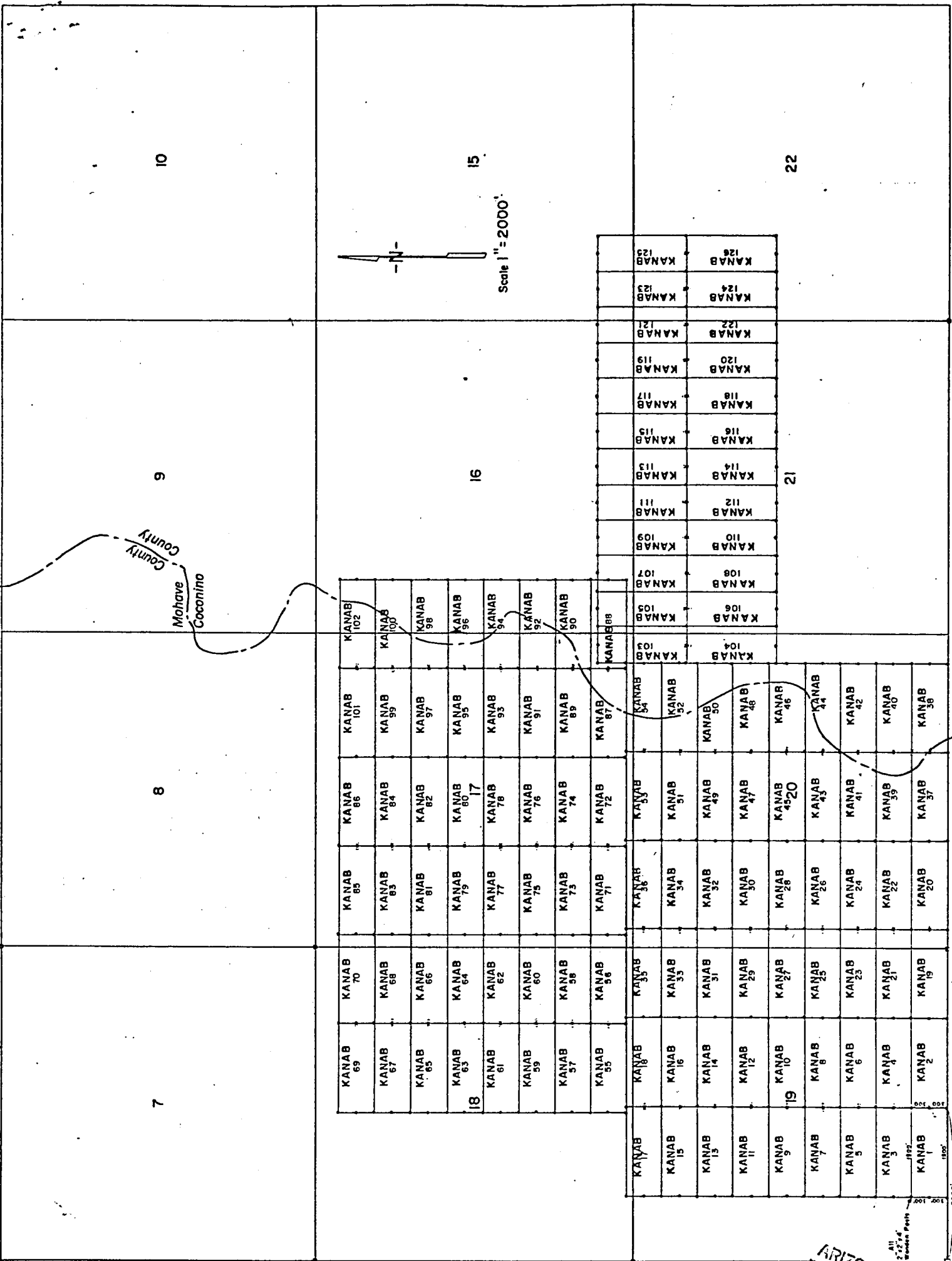
This instrument was acknowledged before me this 13 day of July, 1981, by Dean G. Roberts, duly authorized agent of Energy Fuels Exploration Company.

IN WITNESS WHEREOF, I have hereunto set my hand and official seal.

Notary Public

My Commission Expires: My Commission Expires Apr. 9, 1985

R.3W.



INDEXED INDEXED MINES MICROFILMED  
 FEE NO. 81-25655 PROOFED  
 RECORDED AT REQUEST OF Energy Fuels Exp. Co.  
 DATE JUL 23 1981 10 00 AM IN BOOK 731 of OFFICIAL RECORDS OF MOHAVE COUNTY, ARIZONA  
 PAGE (S) 406-407  
 RETURN:  
 AUG 24 1981 7:45 A.M. PHOENIX, ARIZONA  
 JOAN McCALL, RECORDER  
 by D.M. Mascarello  
 \$ 3.00



LODE LOCATION NOTICE AND CERTIFICATE

STATE OF Colorado )
City of Denver ) ss.
COUNTY OF Denver )

The undersigned, P.D. Hillard, in preparing this Lode Location Notice and Certificate is acting for and in behalf of Energy Fuels Exploration Company, a Colorado corporation, whose address is 1515 Arapahoe Street, Denver, Colorado 80202 (hereinafter called "Energy Fuels").

1. Claim. The KANAB # 81 claim was located by Energy Fuels on this 12 day of February, 1980, for mining purposes and is 1500 linear feet in length along the vein or lode containing valuable minerals and 300 linear feet in width on each side of the center of this lode or vein and for all surface rights, privileges, minerals and other rights granted by the existing laws and customs. The general course of the vein or lode runs 1490 feet West (general direction) and 10 feet in the opposite direction from the discovery point monument on which this notice is posted.

2. Point of Discovery. The point of discovery is located within this claim as follows: Beginning at Corner No. 4 of this claim; then 300 feet along the West endline; thence 10 feet in a direction parallel to the side-lines to a point within the perimeter of this claim which is the discovery point.

3. Description. The description of this claim, its boundaries and its situation are as follows:

(a) Course and Location: The general course of this claim is East-West. The claim is located in the NW 1/4, Section 17, Township 38N, Range 3W, G & SR Principal Meridian, Unknown Mining District, County of Mohave, and State of Arizona.

(b) Description: The boundary of this claim can be readily traced, viz: Beginning at Corner No. 1 of this claim; common with Corner No. 4 of the KANAB # 82 Claim, thence North, 300 feet to End Center; thence North, 300 feet to Corner No. 2; thence West, 1500 feet to Corner No. 3; thence South, 300 feet to End Center; thence South, 300 feet to Corner No. 4; thence East, 1500 feet to Corner No. 1; the place of beginning.

(c) Tie: Corner No. 1 of this claim can be located by proceeding 7000 feet due East and 8400 feet due North from the SW corner (permanent monument/benchmark) of Section 19, Township 38N, Range 3W, of the G & SR Principal Meridian, Mohave County, Arizona.

LOCATOR:


ENERGY FUELS EXPLORATION COMPANY

By P.D. Hillard Duly Authorized Agent

STATE OF Colorado )
City of Denver ) ss.
COUNTY OF Denver )

On this 20 day of February, 1980, before me personally appeared P.D. Hillard, duly authorized agent of Energy Fuels Exploration Company, a Colorado corporation, known to me to be the person who executed the within instrument, on behalf of the corporation therein named and acknowledged to me that such corporation executed the same.

IN WITNESS WHEREOF, I have hereunto set my hand and official seal.



PROOFED INDEXED MINES Signature of Jargon
Notary Public

My Commission Expires: 3-10-82

Recorded at Request of Energy Fuels Nuclear Inc.

MAR 27 '80 - 8 50 AM

in book 620 of Official Records, Page 790

Records of Mohave County, Arizona

Joan McCall

By [Signature] Deputy Recorder

Recorder



BOOK 620 PAGE 790

AMENDED  
LODE LOCATION NOTICE AND CERTIFICATE

STATE OF Arizona )  
 ) ss.  
COUNTY OF Coconino )

A MC 101377

The undersigned, Dean G. Roberts, in preparing this Amended Lode Location Notice and Certificate is acting for and in behalf of Energy Fuels Exploration Company, a Colorado corporation, whose address is 1515 Arapahoe Street, Denver, Colorado 80202.

1. Name of Claim. The name of the claim amended by this Notice is Kanab 82, which claim was first located on the 12 day of February, 1980, the original location notice being recorded in the Office of the County Recorder of Mohave County, Arizona, on the 27 day of March, 1980 in Book 620, at Page 791. The original claim has been maintained in accordance with state and federal law.

2. Purpose. This Amended Lode Location Notice and Certificate is made for the purpose of appropriating under the Mining Laws all ground within the boundaries as hereinafter defined, and for the purpose of correcting irregularities, errors or defects, if any, which may have existed or may exist in the original location or the record thereof, and/or any prior amendment or amendments thereof, or the record of the same, and is made without waiver, abandonment or release of any rights acquired or held as to the ground within the boundaries hereinafter defined under or by virtue of said original location or any prior amended location.

3. Size. This claim is hereby amended to be 1500 linear feet in length along the vein or lode containing valuable minerals and 300 linear feet in width on each side of the center line of this claim and is located for all surface rights, privileges, minerals and other rights granted by the existing laws and customs. The general course of this claim is from East to West (general direction).

4. Location Monument. The location monument on which this amended notice is posted is located in Section 17, Township 38N, Range 3W, and is situated within the boundaries of this claim at Corner No. 4 which is the SW corner of this claim. The location monument lies on the west end of this claim and is 1500 feet from the opposite end of this claim.

5. Description. The description of this claim, its boundaries and its locality are as follows:

(a) Location: The claim is located in the NE 1/4 & NW 1/4, Section 17, Township 38N, Range 3W, Gila & Salt River Base Meridian, unknown Mining District, County of Mohave, and State of Arizona.

(b) Description: The boundary of this claim can be readily traced, viz: Beginning at Corner No. 1 of this claim, common with Corner No. 4 of the Kanab 97 Claim, thence north, 300 feet to End Center; thence north, 300 feet to Corner No. 2; thence west, 1500 feet to Corner No. 3; thence south, 300 feet to End Center; thence south, 300 feet to Corner No. 4; thence east, 1500 feet to Corner No. 1; the place of beginning.

(c) Tie: Corner No. 1 of this claim can be located by proceeding 8500 feet due east and 8400 feet due north from the SW corner (permanent monument/benchmark) of Section 19, Township 38N, Range 3W, of the Gila & Salt River Base Meridian, Mohave County, Arizona.

This Amendment is made this 8 day of July, 1981.

ARIZONA STATE OFFICE  
BU. LAND MANAGEMENT  
AUG 24 1981

ENERGY FUELS EXPLORATION COMPANY  
By Dean G. Roberts  
Duly Authorized Agent


STATE OF ARIZONA )  
 ) ss.  
COUNTY OF Coconino )

This instrument was acknowledged before me this 13 day of July, 1981 at Phoenix, Arizona, by Dean G. Roberts, duly authorized agent of Energy Fuels Exploration Company.

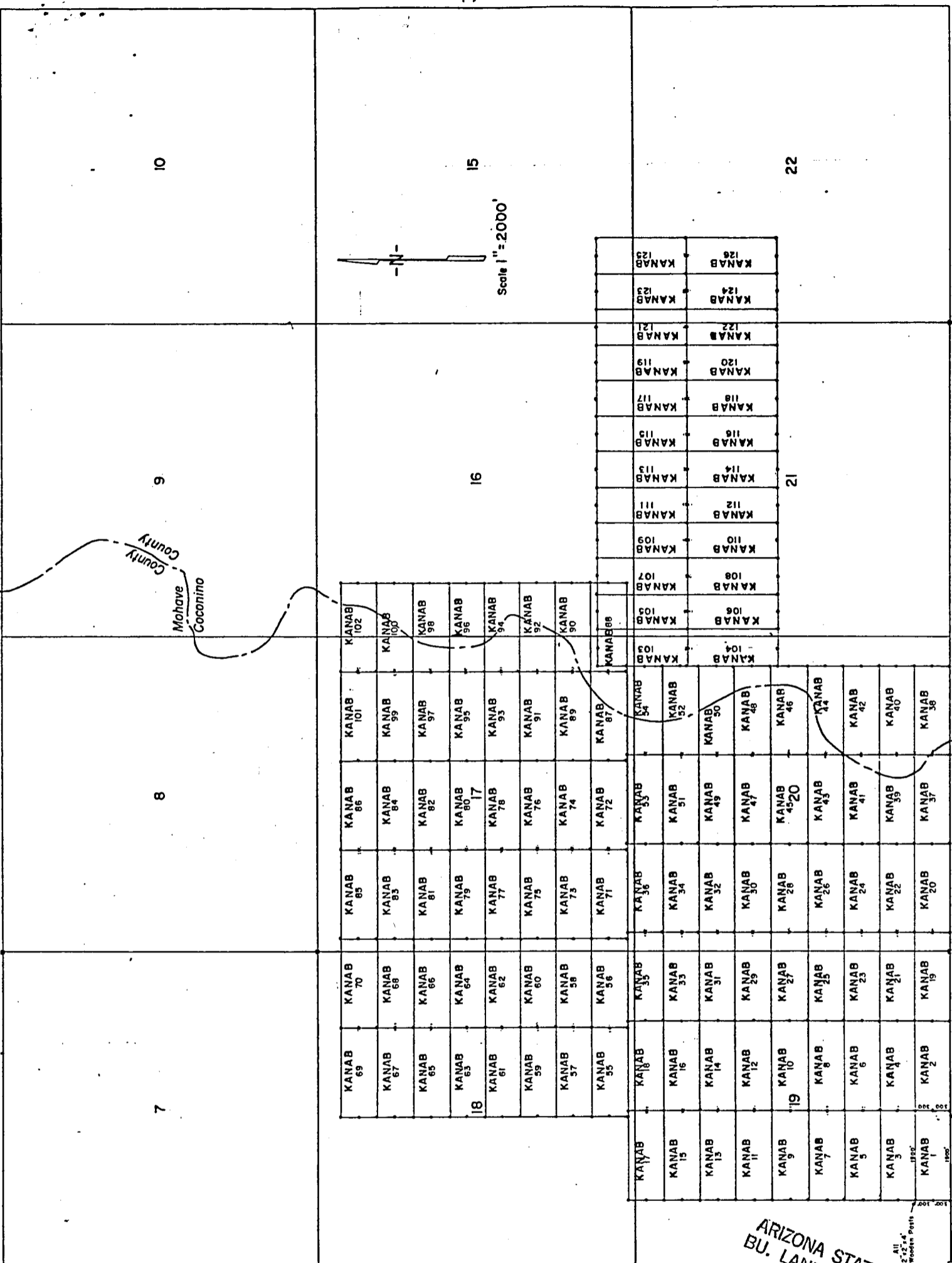
IN WITNESS WHEREOF, I have hereunto set my hand and official seal.

[Signature]  
Notary Public

My Commission Expires: \_\_\_\_\_



T. 38 N



LODE LOCATION PLAT  
KANAB CLAIMS  
Mohave & Coconino Cos., Arizona

R. 3 W.

SE Cor KANAB No. 1 Claim is 2000' East  
of SW Cor. Sec. 19 - T. 38 N. - R. 3 W.

INDEXED  
INDEXED MINES MICROFILMED

FEE NO. 81-25656 PROOFED

RECORDED AT REQUEST OF Energy Fuels Exp. Co  
DATE JUL 23 1981 10 00 AM IN BOOK 731 of OFFICIAL RECORDS  
PHOENIX, ARIZONA

PAGE (S) 408-409 RECORDS OF MOHAVE COUNTY, ARIZONA

RETURN:

JOAN McCALL, RECORDER

BOOK 731 PAGE 409 by J M M...ello  
\$ 3.00

ARIZONA STATE OFFICE  
BU. LAND MANAGEMENT  
AUG 24 1981

7:45 A.M.  
PHOENIX, ARIZONA



LODE LOCATION NOTICE AND CERTIFICATE

STATE OF Colorado )  
City of Denver ) ss.  
COUNTY OF Denver )

The undersigned, P.D. Hillard, in preparing this Lode Location Notice and Certificate is acting for and in behalf of Energy Fuels Exploration Company, a Colorado corporation, whose address is 1515 Arapahoe Street, Denver, Colorado 80202 (hereinafter called "Energy Fuels").

1. Claim. The KANAB # 82 claim was located by Energy Fuels on this 12 day of February, 1980, for mining purposes and is 1500 linear feet in length along the vein or lode containing valuable minerals and 300 linear feet in width on each side of the center of this lode or vein and for all surface rights, privileges, minerals and other rights granted by the existing laws and customs. The general course of the vein or lode runs 1490 feet East (general direction) and 10 feet in the opposite direction from the discovery point monument on which this notice is posted.

2. Point of Discovery. The point of discovery is located within this claim as follows: Beginning at Corner No. 4 of this claim; then 300 feet along the West endline; thence 10 feet in a direction parallel to the side-lines to a point within the perimeter of this claim which is the discovery point.

3. Description. The description of this claim, its boundaries and its situation are as follows:

(a) Course and Location: The general course of this claim is East-West. The claim is located in the NE 1/4, NW 1/4, Section 17, Township 38N, Range 3W, G & SR Principal Meridian, Unknown Mining District, County of Mohave, and State of Arizona.

(b) Description: The boundary of this claim can be readily traced, viz: Beginning at Corner No. 1 of this claim; common with Corner No. 4 of the KANAB # 97 Claim, thence North, 300 feet to End Center; thence North, 300 feet to Corner No. 2; thence West, 1500 feet to Corner No. 3; thence South, 300 feet to End Center; thence South, 300 feet to Corner No. 4; thence East, 1500 feet to Corner No. 1; the place of beginning.

(c) Tie: Corner No. 1 of this claim can be located by proceeding 8500 feet due East and 8400 feet due North from the SW corner (permanent monument/benchmark) of Section 19, Township 38N, Range 3W, of the G & SR Principal Meridian, Mohave County, Arizona.

LOCATOR:

ENERGY FUELS EXPLORATION COMPANY

By P.D. Hillard  
Duly Authorized Agent

RECEIVED  
STATE OF COLORADO  
PHOENIX, ARIZONA  
APR 10 34 AM '80

STATE OF Colorado )  
City of Denver ) ss.  
COUNTY OF Denver )

On this 20 day of February, 1980, before me personally appeared P.D. Hillard, duly authorized agent of Energy Fuels Exploration Company, a Colorado corporation, known to me to be the person who executed the within instrument on behalf of the corporation therein named and acknowledged to me that such corporation executed the same.

IN WITNESS WHEREOF, I have hereunto set my hand and official seal.



**PROOFED**  
INDEXED MINES Juguan A Jargon  
INDEXED. **80-10895** Notary Public

My Commission Expires: 3-10-82. Recorded at Request of Energy Fuels Nuclear Inc

MAR 27 '80 - 8 00 AM  
in book 620 of Official Records, Pages 791  
Records of Mohave County, Arizona

By Joan McCall  
Deputy Recorder Recorder





AMENDED  
LODE LOCATION NOTICE AND CERTIFICATE

STATE OF Arizona )  
 ) ss.  
COUNTY OF Cocouino )

A MC 101378

The undersigned, Dean G. Roberts, in preparing this Amended Lode Location Notice and Certificate is acting for and in behalf of Energy Fuels Exploration Company, a Colorado corporation, whose address is 1515 Arapahoe Street, Denver, Colorado 80202.

1. Name of Claim. The name of the claim amended by this Notice is Kanab 83, which claim was first located on the 12 day of February, 1980, the original location notice being recorded in the Office of the County Recorder of Mohave County, Arizona, on the 27 day of March, 1980 in Book 620, at Page 792. The original claim has been maintained in accordance with state and federal law.

2. Purpose. This Amended Lode Location Notice and Certificate is made for the purpose of appropriating under the Mining Laws all ground within the boundaries as hereinafter defined, and for the purpose of correcting irregularities, errors or defects, if any, which may have existed or may exist in the original location or the record thereof, and/or any prior amendment or amendments thereof, or the record of the same, and is made without waiver, abandonment or release of any rights acquired or held as to the ground within the boundaries hereinafter defined under or by virtue of said original location or any prior amended location.

3. Size. This claim is hereby amended to be 1500 linear feet in length along the vein or lode containing valuable minerals and 300 linear feet in width on each side of the center line of this claim and is located for all surface rights, privileges, minerals and other rights granted by the existing laws and customs. The general course of this claim is from East to West (general direction).

4. Location Monument. The location monument on which this amended notice is posted is located in Section 17, Township 38N, Range 3W, and is situated within the boundaries of this claim at Corner No. 1 which is the SE corner of this claim. The location monument lies on the east end of this claim and is 1500 feet from the opposite end of this claim.

5. Description. The description of this claim, its boundaries and its locality are as follows:

(a) Location: The claim is located in the NW 1/4, Section 17, Township 38N, Range 3W, Gila & Salt River Base Meridian, unknown Mining District, County of Mohave, and State of Arizona.

(b) Description: The boundary of this claim can be readily traced, viz: Beginning at Corner No. 1 of this claim, common with Corner No. 4 of the Kanab 84 Claim, thence north, 300 feet to End Center; thence north, 300 feet to Corner No. 2; thence west, 1500 feet to Corner No. 3; thence south, 300 feet to End Center; thence south, 300 feet to Corner No. 4; thence east, 1500 feet to Corner No. 1; the place of beginning.

(c) Tie: Corner No. 1 of this claim can be located by proceeding 7000 feet due east and 9000 feet due north from the SW corner (permanent monument/benchmark) of Section 19, Township 38N, Range 3W, of the Gila & Salt River Base Meridian, Mohave County, Arizona.

This Amendment is made this 8 day of July, 1981.

ARIZONA STATE OFFICE  
BU. LAND MANAGEMENT  
AUG 24 1981


ENERGY FUELS EXPLORATION COMPANY  
By Dean G. Roberts  
Duly Authorized Agent

STATE OF ARIZONA )  
 ) ss.  
COUNTY OF Cocouino )

This instrument was acknowledged before me this 13 day of July, 1981, by Dean G. Roberts, duly authorized agent of Energy Fuels Exploration Company.

IN WITNESS WHEREOF, I have hereunto set my hand and official seal  
[Signature]  
Notary Public

My Commission Expires: My Commission Expires Apr. 9, 1986



T. 38 N

10

15

22

9

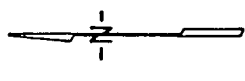
16

21

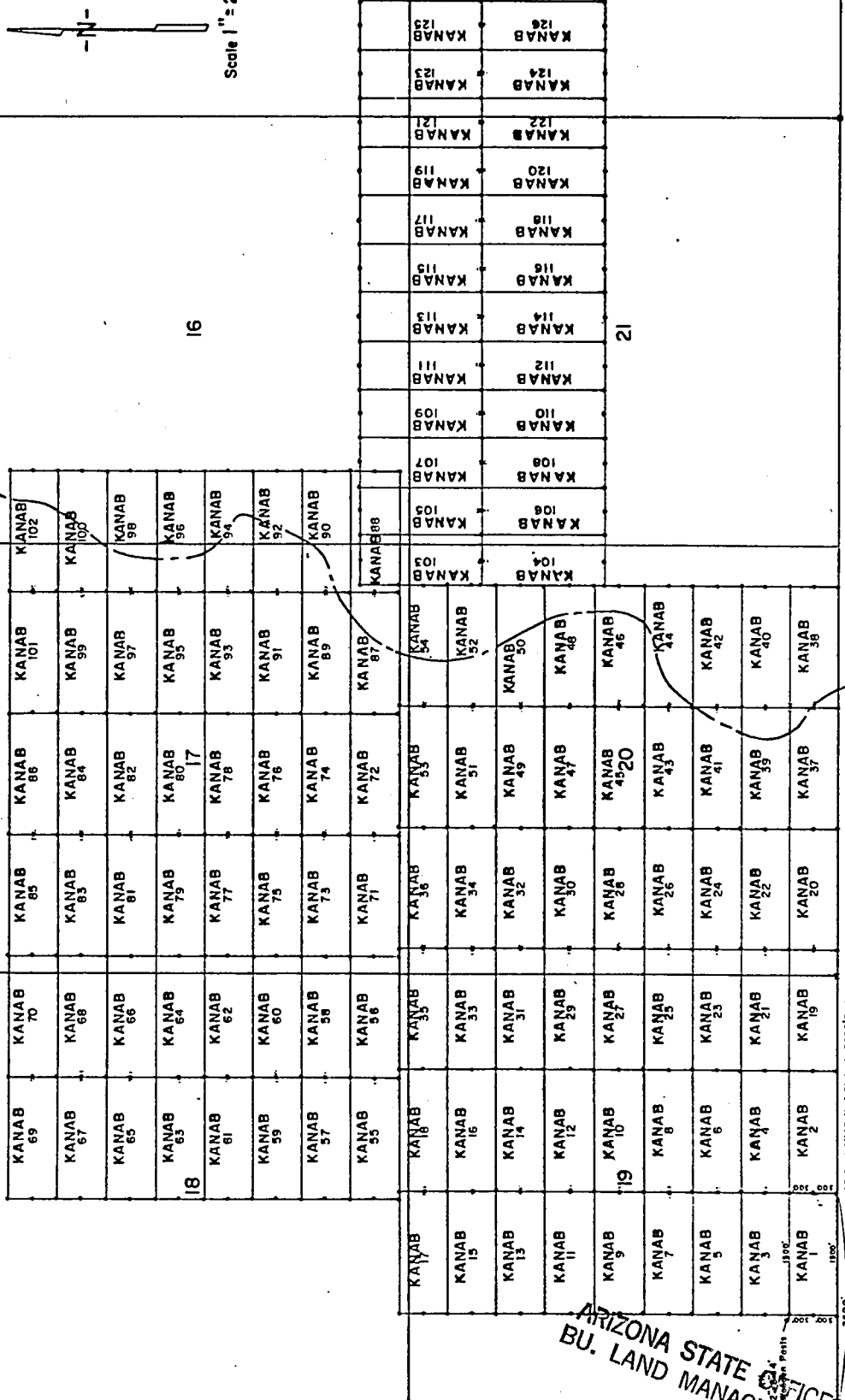
8

7

Mohave County  
Coconino



Scale 1" = 2000'



LODE LOCATION PLAT  
KANAB CLAIMS  
Mohave & Coconino Cos., Arizona

R.3W.

INDEXED INDEXED MINES MICROFILMED

FEE NO. **81-25657** PROOFED

RECORDED AT REQUEST OF Energy Fuels Exp. Co.

DATE JUL 23 1981 10:00 AM IN BOOK 731 of OFFICE

PAGE(S) 410-411 RECORDS OF MOHAVE COUNTY, ARIZONA

RETURN:

JOAN McCALL, RECORDER.

BOOK **731** PAGE **411**

by M. Mascarell

\$ 3.00

ARIZONA STATE OFFICE  
BU. LAND MANAGEMENT  
AUG 24 1981  
7:45 A.M.  
PHOENIX, ARIZONA



2000' 100' 200'

LODE LOCATION NOTICE AND CERTIFICATE

STATE OF Colorado )  
City of Denver ) ss.  
COUNTY OF Denver )

The undersigned, P.D. Hillard, in preparing this Lode Location Notice and Certificate is acting for and in behalf of Energy Fuels Exploration Company, a Colorado corporation, whose address is 1515 Arapahoe Street, Denver, Colorado 80202 (hereinafter called "Energy Fuels").

1. Claim. The KANAB #83 claim was located by Energy Fuels on this 12 day of February, 1980, for mining purposes and is 1500 linear feet in length along the vein of lode containing valuable minerals and 300 linear feet in width on each side of the center of this lode or vein and for all surface rights, privileges, minerals and other rights granted by the existing laws and customs. The general course of the vein or lode runs 1490 feet West (general direction) and 10 feet in the opposite direction from the discovery point monument on which this notice is posted.

2. Point of Discovery. The point of discovery is located within this claim as follows: Beginning at Corner No. 1 of this claim; then 300 feet along the East endline; thence 10 feet in a direction parallel to the side-lines to a point within the perimeter of this claim which is the discovery point.

3. Description. The description of this claim, its boundaries and its situation are as follows:

(a) Course and Location: The general course of this claim is East-West. The claim is located in the NW 1/4, Section 17, Township 38N, Range 3W, G & SR Principal Meridian, Unknown Mining District, County of Mohave, and State of Arizona.

(b) Description: The boundary of this claim can be readily traced, viz: Beginning at Corner No. 1 of this claim; common with Corner No. 4 of the KANAB #84 Claim, thence North, 300 feet to End Center; thence North, 300 feet to Corner No. 2; thence West, 1500 feet to Corner No. 3; thence South, 300 feet to End Center; thence South, 300 feet to Corner No. 4; thence East, 1500 feet to Corner No. 1; the place of beginning.

(c) Tie: Corner No. 1 of this claim can be located by proceeding 7000 feet due East and 9000 feet due North from the SW corner (permanent monument/benchmark) of Section 19, Township 38N, Range 3W, of the G & SR Principal Meridian, Mohave County, Arizona.

LOCATOR:

ENERGY FUELS EXPLORATION COMPANY

By P.D. Hillard  
Duly Authorized Agent

RECEIVED  
STATE OF ARIZONA  
PHOENIX, ARIZONA  
APR 10 34 AM '80

STATE OF Colorado )  
City of Denver ) ss.  
COUNTY OF Denver )

On this 20 day of February, 1980, before me personally appeared P.D. Hillard, duly authorized agent of Energy Fuels Exploration Company, a Colorado corporation, known to me to be the person who executed the within instrument on behalf of the corporation therein named and acknowledged to me that such corporation executed the same.

IN WITNESS WHEREOF, I have hereunto set my hand and official seal.



PROOFED  
INDEXED MINES  
INDEXED Margaret A. Jurga  
80-10896 Notary Public

MICROFILMED

My Commission Expires: 3-10-82

Recorded at Request of Energy Fuels Nuclear, Inc

MAR 27 '80 8:00 AM  
in book 620 of Official Records, Pages 792  
Records of Mohave County, Arizona



BOOK 620 PAGE 792  
Density Recorder  
Recorder Joan McCall  
300

AMENDED  
LODE LOCATION NOTICE AND CERTIFICATE

STATE OF Arizona )  
 ) ss.  
COUNTY OF Cocouino )

A MC 101379

The undersigned, Dean G. Roberts, in preparing this Amended Lode Location Notice and Certificate is acting for and in behalf of Energy Fuels Exploration Company, a Colorado corporation, whose address is 1515 Arapahoe Street, Denver, Colorado 80202.

1. Name of Claim. The name of the claim amended by this Notice is Kanab 84, which claim was first located on the 12 day of February, 1980, the original location notice being recorded in the Office of the County Recorder of Mohave County, Arizona, on the 27 day of March, 1980 in Book 620, at Page 793. The original claim has been maintained in accordance with state and federal law.

2. Purpose. This Amended Lode Location Notice and Certificate is made for the purpose of appropriating under the Mining Laws all ground within the boundaries as hereinafter defined, and for the purpose of correcting irregularities, errors or defects, if any, which may have existed or may exist in the original location or the record thereof, and/or any prior amendment or amendments thereof, or the record of the same, and is made without waiver, abandonment or release of any rights acquired or held as to the ground within the boundaries hereinafter defined under or by virtue of said original location or any prior amended location.

3. Size. This claim is hereby amended to be 1500 linear feet in length along the vein or lode containing valuable minerals and 300 linear feet in width on each side of the center line of this claim and is located for all surface rights, privileges, minerals and other rights granted by the existing laws and customs. The general course of this claim is from East to West (general direction).

4. Location Monument. The location monument on which this amended notice is posted is located in Section 17, Township 38N, Range 3W, and is situated within the boundaries of this claim at Corner No. 4 which is the SW corner of this claim. The location monument lies on the West end of this claim and is 1500 feet from the opposite end of this claim.

5. Description. The description of this claim, its boundaries and its locality are as follows:

(a) Location: The claim is located in the NE 1/4 & NW 1/4, Section 17, Township 38N, Range 3W, Gila & Salt River Base Meridian, unknown Mining District, County of Mohave, and State of Arizona.

(b) Description: The boundary of this claim can be readily traced, viz: Beginning at Corner No. 1 of this claim, common with Corner No. 4 of the Kanab 99 Claim, thence north, 300 feet to End Center; thence north, 300 feet to Corner No. 2; thence west, 1500 feet to Corner No. 3; thence south, 300 feet to End Center; thence south, 300 feet to Corner No. 4; thence east, 1500 feet to Corner No. 1; the place of beginning.

(c) Tie: Corner No. 1 of this claim can be located by proceeding 8500 feet due east and 9000 feet due north from the SW corner (permanent monument/benchmark) of Section 19, Township 38N, Range 3W, of the Gila & Salt River Base Meridian, Mohave County, Arizona.

This Amendment is made this 8 day of July, 1981.

ARIZONA STATE OFFICE  
BU. LAND MANAGEMENT

ENERGY FUELS EXPLORATION COMPANY AUG 24 1981  
By Dean G. Roberts  
Duly Authorized Agent 7:45 A.M.  
PHOENIX, ARIZONA


STATE OF ARIZONA )  
COUNTY OF Cocouino ) ss.

This instrument was acknowledged before me this 13 day of July, 1981, by Dean G. Roberts, duly authorized agent of Energy Fuels Exploration Company.

IN WITNESS WHEREOF, I have hereunto set my hand and official seal.

My Commission Expires: My Commission Expires Apr. 9, 1985

Notary Public  
BOOK 731 PAGE 412




T. 38 N

10

15

22



Scale 1" = 2000'

9

16

21

Mohave County  
Cocconino

8

7

KANAB 69	KANAB 70	KANAB 85	KANAB 86	KANAB 101	KANAB 102
KANAB 67	KANAB 68	KANAB 85	KANAB 84	KANAB 99	KANAB 100
KANAB 65	KANAB 66	KANAB 81	KANAB 82	KANAB 97	KANAB 98
KANAB 63	KANAB 64	KANAB 79	KANAB 80	KANAB 95	KANAB 96
KANAB 61	KANAB 62	KANAB 77	KANAB 76	KANAB 93	KANAB 94
KANAB 59	KANAB 60	KANAB 75	KANAB 76	KANAB 91	KANAB 92
KANAB 57	KANAB 58	KANAB 73	KANAB 74	KANAB 89	KANAB 90
KANAB 55	KANAB 56	KANAB 71	KANAB 72	KANAB 87	KANAB 88
KANAB 18	KANAB 35	KANAB 36	KANAB 33	KANAB 54	KANAB 103
KANAB 16	KANAB 33	KANAB 34	KANAB 31	KANAB 52	KANAB 104
KANAB 14	KANAB 31	KANAB 32	KANAB 49	KANAB 50	KANAB 108
KANAB 12	KANAB 29	KANAB 30	KANAB 47	KANAB 46	KANAB 109
KANAB 9	KANAB 27	KANAB 28	KANAB 45	KANAB 46	KANAB 110
KANAB 7	KANAB 25	KANAB 26	KANAB 43	KANAB 44	KANAB 111
KANAB 6	KANAB 23	KANAB 24	KANAB 41	KANAB 42	KANAB 112
KANAB 4	KANAB 21	KANAB 22	KANAB 39	KANAB 40	KANAB 113
KANAB 2	KANAB 19	KANAB 20	KANAB 37	KANAB 38	KANAB 114
KANAB 1	KANAB 18	KANAB 19	KANAB 35	KANAB 36	KANAB 115
					KANAB 116
					KANAB 117
					KANAB 118
					KANAB 119
					KANAB 120
					KANAB 121
					KANAB 122
					KANAB 123
					KANAB 124
					KANAB 125

LODE LOCATION PLAT  
KANAB CLAIMS  
Mohave & Cocconino Cos., Arizona

R. 3 W.

2000  
100' 100'

INDEXED INDEXED MINES 81-25658 MICROFILMED PROOFED

ARIZONA STATE OFFICE  
BU. LAND MANAGEMENT

AUG 24 1981

7:45 A.M.  
PHOENIX, ARIZONA



FEE NO. \_\_\_\_\_  
RECORDED AT REQUEST OF Energy Fuels Exp Co.  
DATE JUL 23 1981 10 00 AM IN BOOK 731 of OFFICIAL \_\_\_\_\_  
PAGE (S) 412-413 RECORDS OF MOHAVE COUNTY, ARIZONA

RETURN:

JOAN McCALL, RECORDER

by JM Mascarelli

BOOK 731 PAGE 413

\$ 3.00

LODE LOCATION NOTICE AND CERTIFICATE

STATE OF Colorado )  
City is Denver ) ss.  
COUNTY OF Denver )

The undersigned, P.D. Hillard, in preparing this Lode Location Notice and Certificate is acting for and in behalf of Energy Fuels Exploration Company, a Colorado corporation, whose address is 1515 Arapahoe Street, Denver, Colorado 80202 (hereinafter called "Energy Fuels").

1. Claim. The KANAB # 84 claim was located by Energy Fuels on this 12 day of February, 1980, for mining purposes and is 1500 linear feet in length along the vein or lode containing valuable minerals and 300 linear feet in width on each side of the center of this lode or vein and for all surface rights, privileges, minerals and other rights granted by the existing laws and customs. The general course of the vein or lode runs 1490 feet East (general direction) and 10 feet in the opposite direction from the discovery point monument on which this notice is posted.

2. Point of Discovery. The point of discovery is located within this claim as follows: Beginning at Corner No. 4 of this claim; then 300 feet along the West endline; thence 10 feet in a direction parallel to the side-lines to a point within the perimeter of this claim which is the discovery point.

3. Description. The description of this claim, its boundaries and its situation are as follows:

(a) Course and Location: The general course of this claim is East-West. The claim is located in the NE1/4, NW1/4, Section 17, Township 38N, Range 3W, G & SR Principal Meridian, Unknown Mining District, County of Mohave, and State of Arizona.

(b) Description: The boundary of this claim can be readily traced, viz: Beginning at Corner No. 1 of this claim, common with Corner No. 4 of the KANAB # 99 Claim, thence North, 300 feet to End Center; thence North, 300 feet to Corner No. 2; thence West, 1500 feet to Corner No. 3; thence South, 300 feet to End Center; thence South, 300 feet to Corner No. 4; thence East, 1500 feet to Corner No. 1; the place of beginning.

(c) Tie: Corner No. 1 of this claim can be located by proceeding 8500 feet due East and 9000 feet due North from the SW corner (permanent monument/benchmark) of Section 19, Township 38N, Range 3W, of the G & SR Principal Meridian, Mohave County, Arizona.

LOCATOR:

ENERGY FUELS EXPLORATION COMPANY

By P.D. Hillard  
Duly Authorized Agent

RECEIVED  
3:14 P.M. AZ STATE OFFICE  
APR 14 10 34 AM '80  
PHOENIX, ARIZONA

STATE OF Colorado )  
City is Denver ) ss.  
COUNTY OF Denver )

On this 20 day of February, 1980, before me personally appeared P.D. Hillard, duly authorized agent of Energy Fuels Exploration Company, a Colorado corporation, known to me to be the person who executed the within instrument on behalf of the corporation therein named and acknowledged to me that such corporation executed the same.

IN WITNESS WHEREOF, I have hereunto set my hand and official seal.

Theresa J. Darga  
Notary Public

MICROFILMED

My Commission Expires: 5-10-82 80-10897

Recorded at Request of Energy Fuels Nuclear Inc.

INDEXED

MAR 27 '80 - 8 00 AM

in book 620 of Official Records, Page 793

Records of Mohave County, Arizona

Joan McCall

BOOK 620 PAGE 793

By Deanna Paul  
Deputy Recorder

Recorder



300

AMENDED  
LODE LOCATION NOTICE AND CERTIFICATE

STATE OF Arizona )  
 ) ss.  
COUNTY OF Coconino )

A MC 101380

The undersigned, Dean G. Roberts, in preparing this Amended Lode Location Notice and Certificate is acting for and in behalf of Energy Fuels Exploration Company, a Colorado corporation, whose address is 1515 Arapahoe Street, Denver, Colorado 80202.

1. Name of Claim. The name of the claim amended by this Notice is Kanab 85, which claim was first located on the 12 day of February, 1980, the original location notice being recorded in the Office of the County Recorder of Mohave County, Arizona, on the 27 day of March, 1980 in Book 620, at Page 994. The original claim has been maintained in accordance with state and federal law.

2. Purpose. This Amended Lode Location Notice and Certificate is made for the purpose of appropriating under the Mining Laws all ground within the boundaries as hereinafter defined, and for the purpose of correcting irregularities, errors or defects, if any, which may have existed or may exist in the original location or the record thereof, and/or any prior amendment or amendments thereof, or the record of the same, and is made without waiver, abandonment or release of any rights acquired or held as to the ground within the boundaries hereinafter defined under or by virtue of said original location or any prior amended location.

3. Size. This claim is hereby amended to be 1500 linear feet in length along the vein or lode containing valuable minerals and 300 linear feet in width on each side of the center line of this claim and is located for all surface rights, privileges, minerals and other rights granted by the existing laws and customs. The general course of this claim is from East to West (general direction).

4. Location Monument. The location monument on which this amended notice is posted is located in Section 17, Township 38N, Range 3W, and is situated within the boundaries of this claim at Corner No. 1 which is the SE corner of this claim. The location monument lies on the East end of this claim and is 1500 feet from the opposite end of this claim.

5. Description. The description of this claim, its boundaries and its locality are as follows:

(a) Location: The claim is located in the NW 1/4, Section 17, Township 38N, Range 3W, Gila & Salt River Base Meridian, unknown Mining District, County of Mohave, and State of Arizona.

(b) Description: The boundary of this claim can be readily traced, viz: Beginning at Corner No. 1 of this claim, common with Corner No. 4 of the Kanab 86 Claim, thence north, 300 feet to End Center; thence north, 300 feet to Corner No. 2; thence west, 1500 feet to Corner No. 3; thence south, 300 feet to End Center; thence south, 300 feet to Corner No. 4; thence east, 1500 feet to Corner No. 1; the place of beginning.

(c) Tie: Corner No. 1 of this claim can be located by proceeding 7000 feet due east and 9600 feet due north from the SW corner (permanent monument/benchmark) of Section 19, Township 38N, Range 3W, of the Gila & Salt River Base Meridian, Mohave County, Arizona.

This Amendment is made this 8 day of July, 1981.

ENERGY FUELS EXPLORATION COMPANY

By Dean G. Roberts  
Duly Authorized Agent

STATE OF ARIZONA )  
 ) ss.  
COUNTY OF Coconino )

ARIZONA STATE OFFICE  
BU. LAND MANAGEMENT

AUG 24 1981

7:45 A.M.  
PHOENIX, ARIZONA

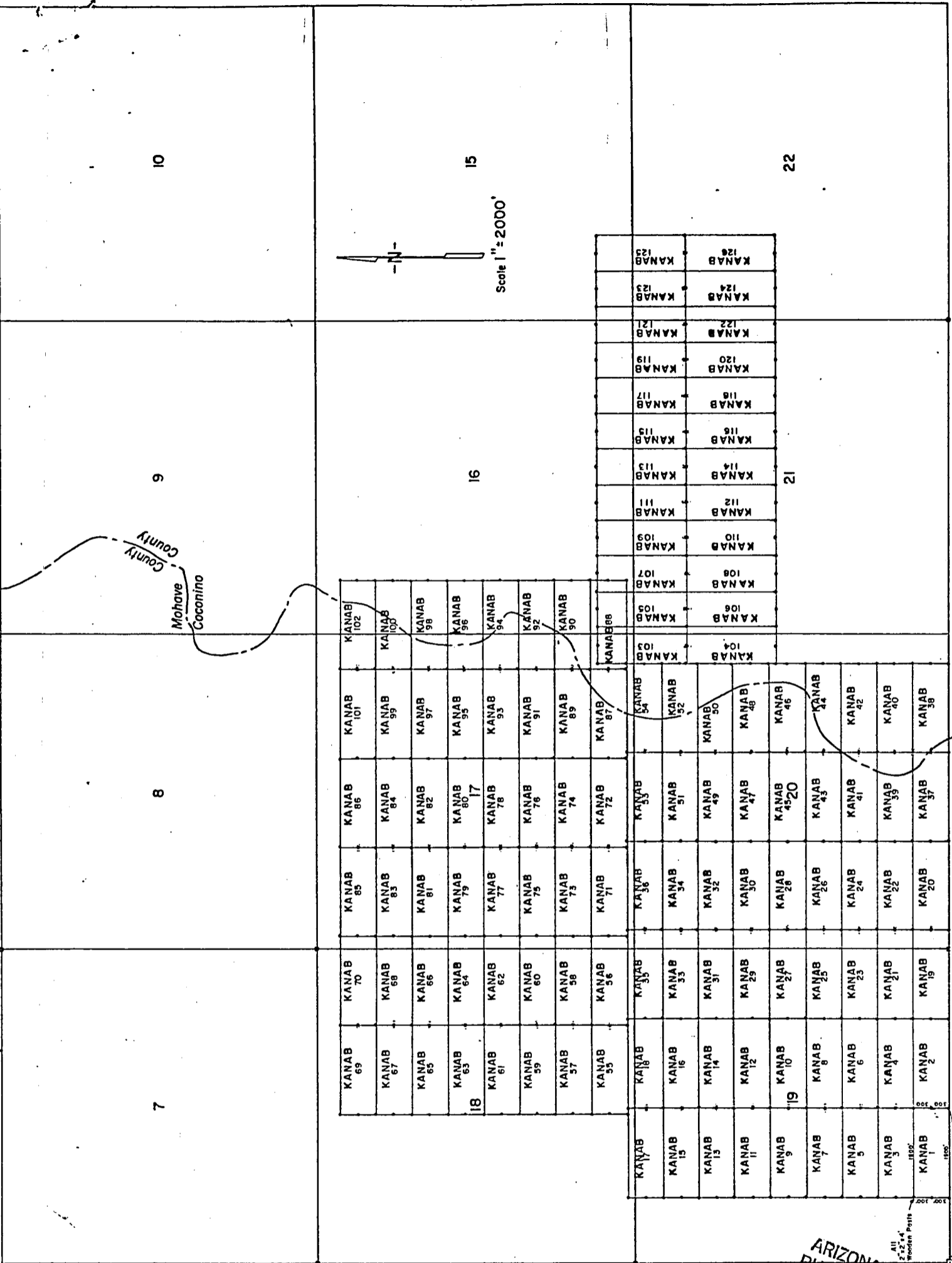
This instrument was acknowledged before me this 13 day of July, 1981, by Dean G. Roberts, duly authorized agent of Energy Fuels Exploration Company.

IN WITNESS WHEREOF, I have hereunto set my hand and official seal.

Notary Public

My Commission Expires: My Commission Expires Apr. 9, 1985

BOOK 731 PAGE 414



INDEXED MICROFILMED  
INDEXED MINES PROOFED

FEE NO. 81-25659

RECORDED AT REQUEST OF Energy Fuels Exp Co.  
DATE JUL 23 1981 10 00 AM IN BOOK 731 of OFFICIAL PHOENIX

PAGE (S) 414-415 RECORDS OF MOHAVE COUNTY, ARIZONA.

RETURN:

ARIZONA STATE OFFICE  
BU. LAND MANAGEMENT  
AUG 24 1981  
7:45 A.M.  
RECORDED BY  
JOAN McCALL, RECORDER  
by J. Mascarell  
\$ 3.00

BOOK 731 PAGE 415

SE Cor KANAB No 1 Claim is 2400 Feet  
of SW Cor. Sec. 19-138N-43W



LODE LOCATION NOTICE AND CERTIFICATE

STATE OF Colorado )  
City of Denver ) ss.  
COUNTY OF Denver )

The undersigned, P.D. Hillard, in preparing this Lode Location Notice and Certificate is acting for and in behalf of Energy Fuels Exploration Company, a Colorado corporation, whose address is 1515 Arapahoe Street, Denver, Colorado 80202 (hereinafter called "Energy Fuels").

1. Claim. The KANAB# 85 claim was located by Energy Fuels on this 12 day of February, 1980, for mining purposes and is 1500 linear feet in length along the vein or lode containing valuable minerals and 300 linear feet in width on each side of the center of this lode or vein and for all surface rights, privileges, minerals and other rights granted by the existing laws and customs. The general course of the vein or lode runs 1490 feet West (general direction) and 10 feet in the opposite direction from the discovery point monument on which this notice is posted.

2. Point of Discovery. The point of discovery is located within this claim as follows: Beginning at Corner No. 1 of this claim; then 300 feet along the East endline; thence 10 feet in a direction parallel to the side-lines to a point within the perimeter of this claim which is the discovery point.

3. Description. The description of this claim, its boundaries and its situation are as follows:

(a) Course and Location: The general course of this claim is East-West. The claim is located in the NW 1/4, Section 17, Township 38N, Range 3W, G & SR Principal Meridian, Unknown Mining District, County of Mohave, and State of Arizona.

(b) Description: The boundary of this claim can be readily traced, viz: Beginning at Corner No. 1 of this claim, common with Corner No. 4 of the KANAB# 86 Claim, thence North, 300 feet to End Center; thence North, 300 feet to Corner No. 2; thence West, 1500 feet to Corner No. 3; thence South, 300 feet to End Center; thence South, 300 feet to Corner No. 4; thence East, 1500 feet to Corner No. 1; the place of beginning.

(c) Tie: Corner No. 1 of this claim can be located by proceeding 7000 feet due East and 9600 feet due North from the SW corner (permanent monument/benchmark) of Section 19, Township 38N, Range 3W, of the G & SR Principal Meridian, Mohave County, Arizona.

LOCATOR:

ENERGY FUELS EXPLORATION COMPANY

By P.D. Hillard  
Duly Authorized Agent

STATE OF Colorado )  
City of Denver ) ss.  
COUNTY OF Denver )  
RECEIVED  
M. AZ STATE OFFICE  
APR 14 10 34 AM '80  
DENVER, ARIZONA

On this 30 day of February, 1980, before me personally appeared P.D. Hillard, duly authorized agent of Energy Fuels Exploration Company, a Colorado corporation, known to me to be the person who executed the within instrument on behalf of the corporation therein named and acknowledged to me that such corporation executed the same.

IN WITNESS WHEREOF, I have hereunto set my hand and official seal.




PROOFED  
INDEXED MINES  
INDEXED Virginia A Jurga  
Notary Public

Recorded at Request of Energy Fuels Nuclear, Inc  
MAR 27 '80 8 00 AM

in book 620 of Official Records, Page 794  
Records of Mohave County, Arizona

BOOK 620 PAGE 794 By Joan McCall  
Deputy Recorder Recorder 310



AMENDED

LOD LOCATION NOTICE AND CERTIFICATE

STATE OF Arizona )  
 ) ss.  
COUNTY OF Cocouino )

A MC 101381

The undersigned, Dean G. Roberts, in preparing this Amended Lode Location Notice and Certificate is acting for and in behalf of Energy Fuels Exploration Company, a Colorado corporation, whose address is 1515 Arapahoe Street, Denver, Colorado 80202.

1. Name of Claim. The name of the claim amended by this Notice is Kanab 86, which claim was first located on the 12 day of February, 1980, the original location notice being recorded in the Office of the County Recorder of Mohave County, Arizona, on the 27 day of March, 19 80 in Book 620, at Page 795. The original claim has been maintained in accordance with state and federal law.

2. Purpose. This Amended Lode Location Notice and Certificate is made for the purpose of appropriating under the Mining Laws all ground within the boundaries as hereinafter defined, and for the purpose of correcting irregularities, errors or defects, if any, which may have existed or may exist in the original location or the record thereof, and/or any prior amendment or amendments thereof, or the record of the same, and is made without waiver, abandonment or release of any rights acquired or held as to the ground within the boundaries hereinafter defined under or by virtue of said original location or any prior amended location.

3. Size. This claim is hereby amended to be 1500 linear feet in length along the vein or lode containing valuable minerals and 300 linear feet in width on each side of the center line of this claim and is located for all surface rights, privileges, minerals and other rights granted by the existing laws and customs. The general course of this claim is from East to West (general direction).

4. Location Monument. The location monument on which this amended notice is posted is located in Section 17, Township 38N, Range 3W, and is situated within the boundaries of this claim at Corner No. 4 which is the SW corner of this claim. The location monument lies on the west end of this claim and is 1500 feet from the opposite end of this claim.

5. Description. The description of this claim, its boundaries and its locality are as follows:

(a) Location: The claim is located in the NE 1/4 & NW 1/4, Section 17, Township 38N, Range 3W, Gila & Salt River Base Meridian, unknown Mining District, County of Mohave, and State of Arizona.

(b) Description: The boundary of this claim can be readily traced, viz: Beginning at Corner No. 1 of this claim, common with Corner No. 4 of the Kanab 101 Claim, thence north, 300 feet to End Center; thence north, 300 feet to Corner No. 2; thence west, 1500 feet to Corner No. 3; thence south, 300 feet to End Center; thence south, 300 feet to Corner No. 4; thence east, 1500 feet to Corner No. 1; the place of beginning.

(c) Tie: Corner No. 1 of this claim can be located by proceeding 8500 feet due east and 9600 feet due north from the SW corner (permanent monument/benchmark) of Section 19, Township 38N, Range 3W, of the Gila & Salt River Base Meridian, Mohave County, Arizona.

This Amendment is made this 8 day of July, 19 81.

ARIZONA STATE OFFICE  
BU. LAND MANAGEMENT  
AUG 24 1981

ENERGY FUELS EXPLORATION COMPANY

By Dean G. Roberts  
Duly Authorized Agent

STATE OF ARIZONA )  
 ) ss.  
COUNTY OF Cocouino )

7:45 A.M.  
PHOENIX, ARIZONA

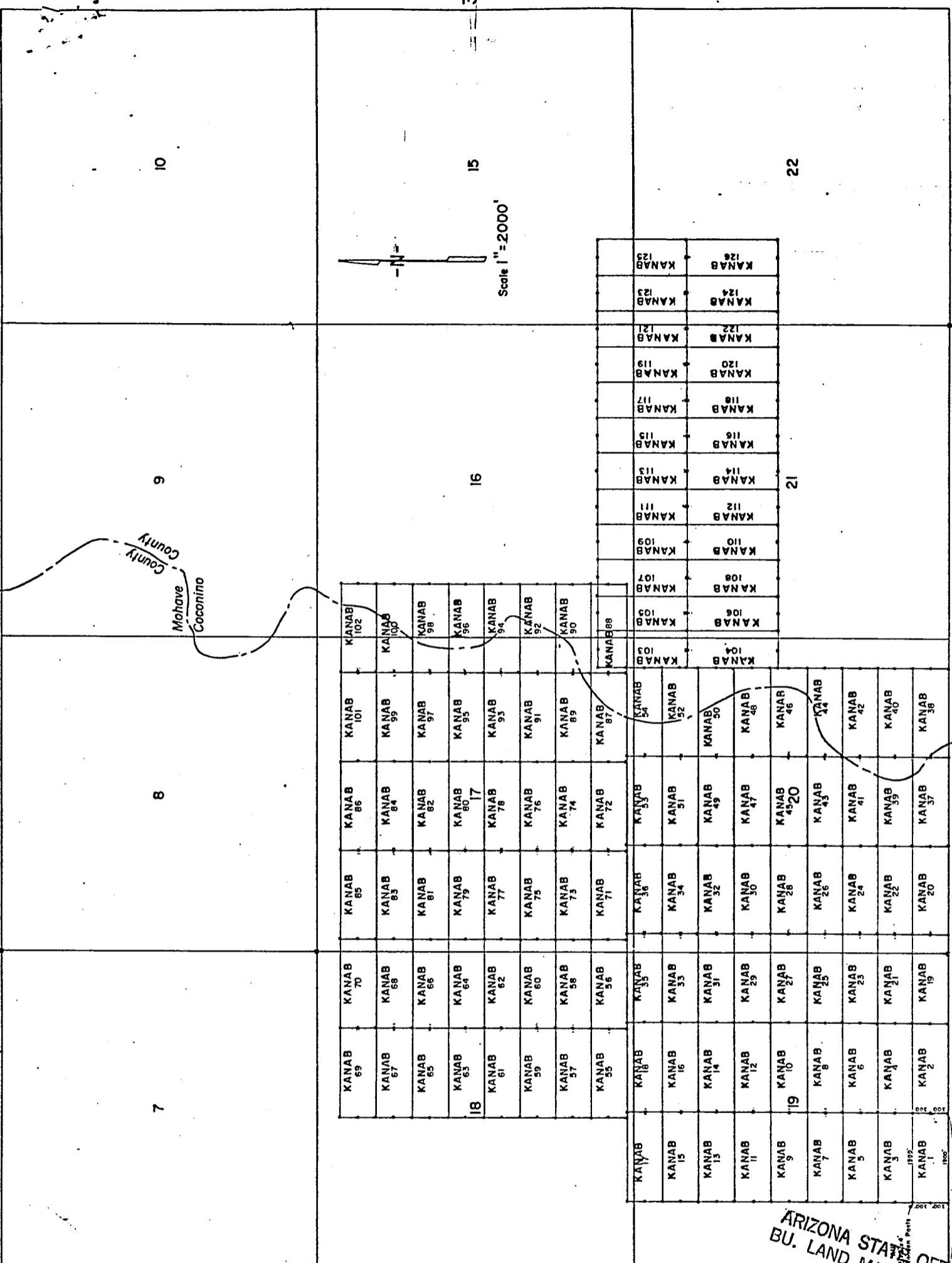
This instrument was acknowledged before me this 13 day of July, 19 81, by Dean G. Roberts, duly authorized agent of Energy Fuels Exploration Company.

IN WITNESS WHEREOF, I have hereunto set my hand and official seal.

Notary Public

My Commission Expires: My Commission Expires Apr. 8, 1985

BOOK 731 PAGE 416



R.3W.

SE COR KANAB No. 1 Claim N. 2600' East of SW COR SEC. 19-136N-R.3W

INDEXED MICROFILMED  
INDEXED MINES

FEE NO. **81-25660** PROOFED

RECORDED AT REQUEST OF Energy Fuels Exp. Co.

DATE JUL 23 1981 10 00 AM IN BOOK

PAGE (S) 416-417 RECORDS OF MOHAVE COUNTY, ARIZONA

RETURN:

ARIZONA STATE OFFICE  
BU. LAND MANAGEMENT

AUG 24 1981

7:45 A.M.  
PHOENIX, ARIZONA



JOAN McCALL, RECORDER

BOOK **731** PAGE **417**

by JM Mascarello  
\$ 3.00

LODE LOCATION NOTICE AND CERTIFICATE

STATE OF Colorado )  
City of Denver ) ss.  
COUNTY OF Denver )

The undersigned, P.D. Hillard, in preparing this Lode Location Notice and Certificate is acting for and in behalf of Energy Fuels Exploration Company, a Colorado corporation, whose address is 1515 Arapahoe Street, Denver, Colorado 80202 (hereinafter called "Energy Fuels").

1. Claim. The KANAB # 86 claim was located by Energy Fuels on this 12 day of February, 1980, for mining purposes and is 1500 linear feet in length along the vein or lode containing valuable minerals and 300 linear feet in width on each side of the center of this lode or vein and for all surface rights, privileges, minerals and other rights granted by the existing laws and customs. The general course of the vein or lode runs 1490 feet East (general direction) and 10 feet in the opposite direction from the discovery point monument on which this notice is posted.

2. Point of Discovery. The point of discovery is located within this claim as follows: Beginning at Corner No. 4 of this claim; then 300 feet along the West endline; thence 10 feet in a direction parallel to the side lines to a point within the perimeter of this claim which is the discovery point.

3. Description. The description of this claim, its boundaries and its situation are as follows:

(a) Course and Location: The general course of this claim is East-West. The claim is located in the NE 1/4, NW 1/4, Section 17, Township 38N, Range 3W, G & SR Principal Meridian, Unknown Mining District, County of Mohave, and State of Arizona.

(b) Description: The boundary of this claim can be readily traced, viz: Beginning at Corner No. 1 of this claim; common with Corner No. 4 of the KANAB # 101 Claim, thence North, 300 feet to End Center; thence North, 300 feet to Corner No. 2; thence West, 1500 feet to Corner No. 3; thence South, 300 feet to End Center; thence South, 300 feet to Corner No. 4; thence East, 1500 feet to Corner No. 1; the place of beginning.

(c) Tie: Corner No. 1 of this claim can be located by proceeding 8500 feet due East and 9600 feet due North from the SW corner (permanent monument/benchmark) of Section 19, Township 38N, Range 3W, of the G & SR Principal Meridian, Mohave County, Arizona.

LOCATOR:

ENERGY FUELS EXPLORATION COMPANY

By P.D. Hillard  
Duly Authorized Agent

RECEIVED  
M. AZ STATE OFFICE  
APR 14 10 34 AM '80  
PHOENIX, ARIZONA

STATE OF Colorado )  
City of Denver ) ss.  
COUNTY OF Denver )

On this 10 day of February, 19 80, before me personally appeared P.D. Hillard, duly authorized agent of Energy Fuels Exploration Company, a Colorado corporation, known to me to be the person who executed the within instrument on behalf of the corporation therein named and acknowledged to me that such corporation executed the same.

IN WITNESS WHEREOF, I have hereunto set my hand and official seal.



**PROOFED**  
INDEXED MINES  
INDEXED 80-10899  
Notary Public  
James O. Jager

MICROFILMED

My Commission Expires: 5-10-82. Recorded at Request of Energy Fuels Nuclear

MAR 27 '80 - 8 00 AM

in book 620 of Official Records, Pages 795  
Records of Mohave County, Arizona

By Joan McCall  
Deputy Recorder  
Recorder



AMENDED  
LODE LOCATION NOTICE AND CERTIFICATE

STATE OF Arizona )  
 ) ss.  
COUNTY OF Coconino )

A MC 101382

The undersigned, Dean G. Roberts, in preparing this Amended Lode Location Notice and Certificate is acting for and in behalf of Energy Fuels Exploration Company, a Colorado corporation, whose address is 1515 Arapahoe Street, Denver, Colorado 80202.

1. Name of Claim. The name of the claim amended by this Notice is Kanab 87, which claim was first located on the 6 day of February, 1980, the original location notice being recorded in the Office of the County Recorder of Mohave County, Arizona, on the 27 day of March, 1980 in Book 620, at Page 796. The original claim has been maintained in accordance with state and federal law.

2. Purpose. This Amended Lode Location Notice and Certificate is made for the purpose of appropriating under the Mining Laws all ground within the boundaries as hereinafter defined, and for the purpose of correcting irregularities, errors or defects, if any, which may have existed or may exist in the original location or the record thereof, and/or any prior amendment or amendments thereof, or the record of the same, and is made without waiver, abandonment or release of any rights acquired or held as to the ground within the boundaries hereinafter defined under or by virtue of said original location or any prior amended location.

3. Size. This claim is hereby amended to be 1500 linear feet in length along the vein or lode containing valuable minerals and 300 linear feet in width on each side of the center line of this claim and is located for all surface rights, privileges, minerals and other rights granted by the existing laws and customs. The general course of this claim is from East to West (general direction).

4. Location Monument. The location monument on which this amended notice is posted is located in Section 17, Township 38N, Range 3W, and is situated within the boundaries of this claim at Corner No. 1 which is the SE corner of this claim. The location monument lies on the east end of this claim and is 1500 feet from the opposite end of this claim.

5. Description. The description of this claim, its boundaries and its locality are as follows:

(a) Location: The claim is located in the SE 1/4, Section 17, Township 38N, Range 3W, Gila & Salt River Base Meridian, unknown Mining District, County of Coconino & Mohave, and State of Arizona.

(b) Description: The boundary of this claim can be readily traced, viz: Beginning at Corner No. 1 of this claim, common with Corner No. 4 of the Kanab 88 Claim, thence north, 300 feet to End Center; thence north, 300 feet to Corner No. 2; thence west, 1500 feet to Corner No. 3; thence south, 300 feet to End Center; thence south, 300 feet to Corner No. 4; thence east, 1500 feet to Corner No. 1; the place of beginning.

(c) Tie: Corner No. 1 of this claim can be located by proceeding 10,000 feet due east and 5400 feet due north from the SW corner (permanent monument/benchmark) of Section 19, Township 38N, Range 3W, of the Gila & Salt River Base Meridian, Mohave County, Arizona.

This Amendment is made this 8 day of July, 1981.

ARIZONA STATE OFFICE  
BU. LAND-MANAGEMENT

ENERGY FUELS EXPLORATION COMPANY

By Dean G. Roberts  
Duly Authorized Agent

AUG 24 1981

STATE OF ARIZONA )  
 ) ss.  
COUNTY OF Coconino )

7:45 A.M.  
PHOENIX, ARIZONA

This instrument was acknowledged before me this 13 day of July, 1981, by Dean G. Roberts, duly authorized agent of Energy Fuels Exploration Company.

IN WITNESS WHEREOF, I have hereunto set my hand and official seal.

Notary Public

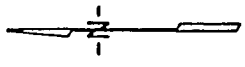


T. 38 N.

10

15

22



Scale 1" = 2000'

9

16

21

Mohave County  
Coconino

8

7

KANAB 69	KANAB 70	KANAB 85	KANAB 86	KANAB 101	KANAB 102
KANAB 67	KANAB 68	KANAB 85	KANAB 84	KANAB 99	KANAB 100
KANAB 65	KANAB 66	KANAB 81	KANAB 82	KANAB 97	KANAB 98
KANAB 63	KANAB 64	KANAB 79	KANAB 80	KANAB 95	KANAB 96
KANAB 61	KANAB 62	KANAB 77	KANAB 78	KANAB 93	KANAB 94
KANAB 59	KANAB 60	KANAB 75	KANAB 76	KANAB 91	KANAB 92
KANAB 57	KANAB 58	KANAB 73	KANAB 74	KANAB 89	KANAB 90
KANAB 55	KANAB 56	KANAB 71	KANAB 72	KANAB 87	KANAB 88
KANAB 18	KANAB 35	KANAB 36	KANAB 33	KANAB 54	KANAB 103
KANAB 16	KANAB 33	KANAB 34	KANAB 51	KANAB 52	KANAB 105
KANAB 14	KANAB 31	KANAB 32	KANAB 49	KANAB 50	KANAB 106
KANAB 12	KANAB 29	KANAB 30	KANAB 47	KANAB 48	KANAB 107
KANAB 9	KANAB 10	KANAB 28	KANAB 45	KANAB 46	KANAB 109
KANAB 8	KANAB 27	KANAB 26	KANAB 43	KANAB 44	KANAB 110
KANAB 6	KANAB 23	KANAB 24	KANAB 41	KANAB 42	KANAB 111
KANAB 3	KANAB 21	KANAB 22	KANAB 39	KANAB 40	KANAB 112
KANAB 1	KANAB 19	KANAB 20	KANAB 37	KANAB 38	KANAB 114
					KANAB 113
					KANAB 116
					KANAB 117
					KANAB 118
					KANAB 120
					KANAB 122
					KANAB 123
					KANAB 124
					KANAB 126

R. 3 W.

LODE LOCATION PLAT  
KANAB CLAIMS  
Mohave & Coconino Cos., Arizona

ARIZONA STATE OFFICE  
BU. LAND MANAGEMENT

AUG 24 1981

7:45 A.M.  
PHOENIX, ARIZONA



JOAN McCALL, RECORDER

by *J.M. Macanella*

\$ 3.00

MICROFILMED

INDEXED MINES

81-25661 INDEXED

PROOFED

FEE NO.

RECORDED AT REQUEST OF

*Energy Fuels Exp. Co.*

DATE

JUL 23 1981 10:00 AM

IN BOOK

731

of OFFICIAL

PAGE (S)

418-419

RECORDS OF MOHAVE COUNTY, ARIZONA

RETURN:


BOOK 731 PAGE 419

STATE OF ARIZONA }  
COUNTY OF COCONINO }

SS

WITNESS MY HAND AND OFFICIAL SEAL

BY Margaret Abeyta  
DEPUTY



I HEREBY CERTIFY THAT THE WITHIN INSTRUMENT  
WAS FILED FOR RECORD IN COCONINO COUNTY,  
ARIZONA.

HELEN I. HUDGENS  
COCONINO COUNTY RECORDER

FEE NO.

11793 3.00

DOCKET

841 PAGE 525-526

DATE:

JUL 23 1981 -8 00

REQUEST OF:

Energy Fuels

ARIZONA STATE OFFICE  
BU. LAND MANAGEMENT

AUG 24 1981

7:45 A.M.  
PHOENIX, ARIZONA

AMENDED  
LODE LOCATION NOTICE AND CERTIFICATE

STATE OF Arizona )  
 ) ss.  
COUNTY OF Coconino )

A MC 101382

The undersigned, Dean G. Roberts, in preparing this Amended Lode Location Notice and Certificate is acting for and in behalf of Energy Fuels Exploration Company, a Colorado corporation, whose address is 1515 Arapahoe Street, Denver, Colorado 80202.

1. Name of Claim. The name of the claim amended by this Notice is Kanab 87, which claim was first located on the 6 day of February, 1980, the original location notice being recorded in the Office of the County Recorder of Coconino County, Arizona, on the 27 day of March, 1980 in Book 785, at Page 465-466. The original claim has been maintained in accordance with state and federal law.

2. Purpose. This Amended Lode Location Notice and Certificate is made for the purpose of appropriating under the Mining Laws all ground within the boundaries as hereinafter defined, and for the purpose of correcting irregularities, errors or defects, if any, which may have existed or may exist in the original location or the record thereof, and/or any prior amendment or amendments thereof, or the record of the same, and is made without waiver, abandonment or release of any rights acquired or held as to the ground within the boundaries hereinafter defined under or by virtue of said original location or any prior amended location.

3. Size. This claim is hereby amended to be 1500 linear feet in length along the vein or lode containing valuable minerals and 300 linear feet in width on each side of the center line of this claim and is located for all surface rights, privileges, minerals and other rights granted by the existing laws and customs. The general course of this claim is from East to West (general direction).

4. Location Monument. The location monument on which this amended notice is posted is located in Section 17, Township 38N, Range 3W, and is situated within the boundaries of this claim at Corner No. 1 which is the SE corner of this claim. The location monument lies on the east end of this claim and is 1500 feet from the opposite end of this claim.

5. Description. The description of this claim, its boundaries and its locality are as follows:

(a) Location: The claim is located in the SE 1/4, Section 17, Township 38N, Range 3W, Gila & Salt River Base Meridian, unknown Mining District, County of Coconino & Mohave, and State of Arizona.

(b) Description: The boundary of this claim can be readily traced, viz: Beginning at Corner No. 1 of this claim, common with Corner No. 4 of the Kanab 88 Claim, thence north, 300 feet to End Center; thence north, 300 feet to Corner No. 2; thence west, 1500 feet to Corner No. 3; thence south, 300 feet to End Center; thence south, 300 feet to Corner No. 4; thence east, 1500 feet to Corner No. 1; the place of beginning.

(c) Tie: Corner No. 1 of this claim can be located by proceeding 10,000 feet due east and 5400 feet due north from the SW corner (permanent monument/benchmark) of Section 19, Township 38N, Range 3W, of the Gila & Salt River Base Meridian, Mohave County, Arizona.

This Amendment is made this 8 day of July, 1981.

ENERGY FUELS EXPLORATION COMPANY  
By Dean G. Roberts  
Duly Authorized Agent

ARIZONA STATE OFFICE  
BU. LAND MANAGEMENT  
AUG 24 1981  
7:45 A.M.  
PHOENIX, ARIZONA

STATE OF ARIZONA )  
 ) ss.  
COUNTY OF COCONINO )

This instrument was acknowledged before me this 13 day of July, 1981, by Dean G. Roberts, duly authorized agent of Energy Fuels Exploration Company.

IN WITNESS WHEREOF, I have hereunto set my hand and official seal.

Linde S. [Signature]  
Notary Public

My Commission Expires: Apr. 9, 1985



7

8

9

10

Mohave  
Coconino

County  
County

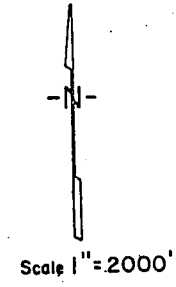
ARIZONA STATE OFFICE  
BU. LAND MANAGEMENT  
AUG 24 1981

7:45 A.M.  
PHOENIX, ARIZONA

KANAB 69	KANAB 70	KANAB 85	KANAB 86	KANAB 101	KANAB 102
KANAB 67	KANAB 68	KANAB 83	KANAB 84	KANAB 99	KANAB 100
KANAB 65	KANAB 66	KANAB 81	KANAB 82	KANAB 97	KANAB 98
KANAB 63	KANAB 64	KANAB 79	KANAB 80	KANAB 95	KANAB 96
KANAB 61	KANAB 62	KANAB 77	KANAB 78	KANAB 93	KANAB 94
KANAB 59	KANAB 60	KANAB 75	KANAB 76	KANAB 91	KANAB 92
KANAB 57	KANAB 58	KANAB 73	KANAB 74	KANAB 89	KANAB 90
KANAB 55	KANAB 56	KANAB 71	KANAB 72	KANAB 87	KANAB 88

16

15



T. 38  
N

KANAB 17	KANAB 18	KANAB 35	KANAB 36	KANAB 33	KANAB 54	KANAB 103	KANAB 105	KANAB 107	KANAB 109	KANAB 111	KANAB 113	KANAB 115	KANAB 117	KANAB 119	KANAB 121	KANAB 123	KANAB 125
KANAB 15	KANAB 16	KANAB 33	KANAB 34	KANAB 51	KANAB 52	KANAB 104	KANAB 106	KANAB 108	KANAB 110	KANAB 112	KANAB 114	KANAB 116	KANAB 118	KANAB 120	KANAB 122	KANAB 124	KANAB 126
KANAB 13	KANAB 14	KANAB 31	KANAB 32	KANAB 49	KANAB 50												
KANAB 11	KANAB 12	KANAB 29	KANAB 30	KANAB 47	KANAB 48												
KANAB 9	KANAB 10	KANAB 27	KANAB 28	KANAB 45	KANAB 46												
KANAB 7	KANAB 8	KANAB 25	KANAB 26	KANAB 43	KANAB 44												
KANAB 5	KANAB 6	KANAB 23	KANAB 24	KANAB 41	KANAB 42												
KANAB 3	KANAB 4	KANAB 21	KANAB 22	KANAB 39	KANAB 40												
KANAB 1	KANAB 2	KANAB 19	KANAB 20	KANAB 37	KANAB 38												

21

22

R. 3W.


SE Cor KANAB No 1 Claim is 2600' East  
of SW Cor Sec 19 - T38N - R3W

LODE LOCATION PLAT  
KANAB CLAIMS  
Mohave & Coconino Cos., Arizona  
Scale 1" = 2000'

011-526

STATE OF ARIZONA  
COUNTY OF COCONINO

WITNESS MY HAND AND OFFICIAL SEAL.



HEREBY CERTIFY THAT THE WITHIN INSTRUMENT  
WAS FILED FOR RECORD IN COCONINO COUNTY,  
STATE OF ARIZONA.

HELEN I. HUDGENS  
COCONINO COUNTY RECORDER

NO. 04398 3.00  
DOCKET 785 PAGE 465-466  
DATE: MAR 27 1980 -4 20  
REQUEST OF: Energy Fuels Exploration Co.

LODE LOCATION NOTICE AND CERTIFICATE

STATE OF COLORADO )  
CITY OF DENVER ) ss.

The undersigned, P. D. HILLARD, in preparing this Lode Location Notice and Certificate is acting for and in behalf of Energy Fuels Exploration Company, a Colorado corporation, whose address is 1515 Arapahoe Street, Denver, Colorado 80202 (hereinafter called "Energy Fuels").

1. Claim. The KANAB # 87 claim was located by Energy Fuels on this 6 day of February, 1980, for mining purposes and is 1500 linear feet in length along the vein of lode containing valuable minerals and 300 linear feet in width on each side of the center of this lode or vein and for all surface rights, privileges, minerals and other rights granted by the existing laws and customs. The general course of the vein or lode runs 1490 feet WEST (general direction) and 10 feet in the opposite direction from the discovery point monument on which this notice is posted.

2. Point of Discovery. The point of discovery is located within this claim as follows: Beginning at Corner No. 1 of this claim; then 300 feet along the EAST endline; thence 10 feet in a direction parallel to the side-lines to a point within the perimeter of this claim which is the discovery point.

3. Description. The description of this claim, its boundaries and its situation are as follows:

(a) Course and Location: The general course of this claim is East-West. The claim is located in the SE 1/4, Section 17, Township 38 N, Range 3W, G + SR Principal Meridian, Unknown Mining District, County of Mohave & Coconino, and State of Arizona.

(b) Description: The boundary of this claim can be readily traced, viz: Beginning at Corner No. 1 of this claim, common with Corner No. 4 of the Kanab # 88 Claim, thence North, 300 feet to End Center; thence North, 300 feet to Corner No. 2; thence West, 1500 feet to Corner No. 3; thence South, 300 feet to End Center; thence South, 300 feet to Corner No. 4; thence East, 1500 feet to Corner No. 1; the place of beginning.

(c) Tie: Corner No. 1 of this claim can be located by proceeding 10,000 feet due EAST and 5400 feet due North from the SW corner (permanent monument/benchmark) of Section 19, Township 38 N, Range 3W, of the G + SR Principal Meridian, Mohave County, Arizona.

LOCATOR:

ENERGY FUELS EXPLORATION COMPANY

By RD Hillard  
Duly Authorized Agent

RECEIVED  
STATE OF ARIZONA  
MAY 10 10 34 AM '80  
TOLSON, ARIZONA  
STATE OF COLORADO )  
CITY OF DENVER ) ss.

On this 20 day of February, 1980, before me personally appeared P. D. Hillard, duly authorized agent of Energy Fuels Exploration Company, a Colorado corporation, known to me to be the person who executed the within instrument on behalf of the corporation therein named and acknowledged to me that such corporation executed the same.

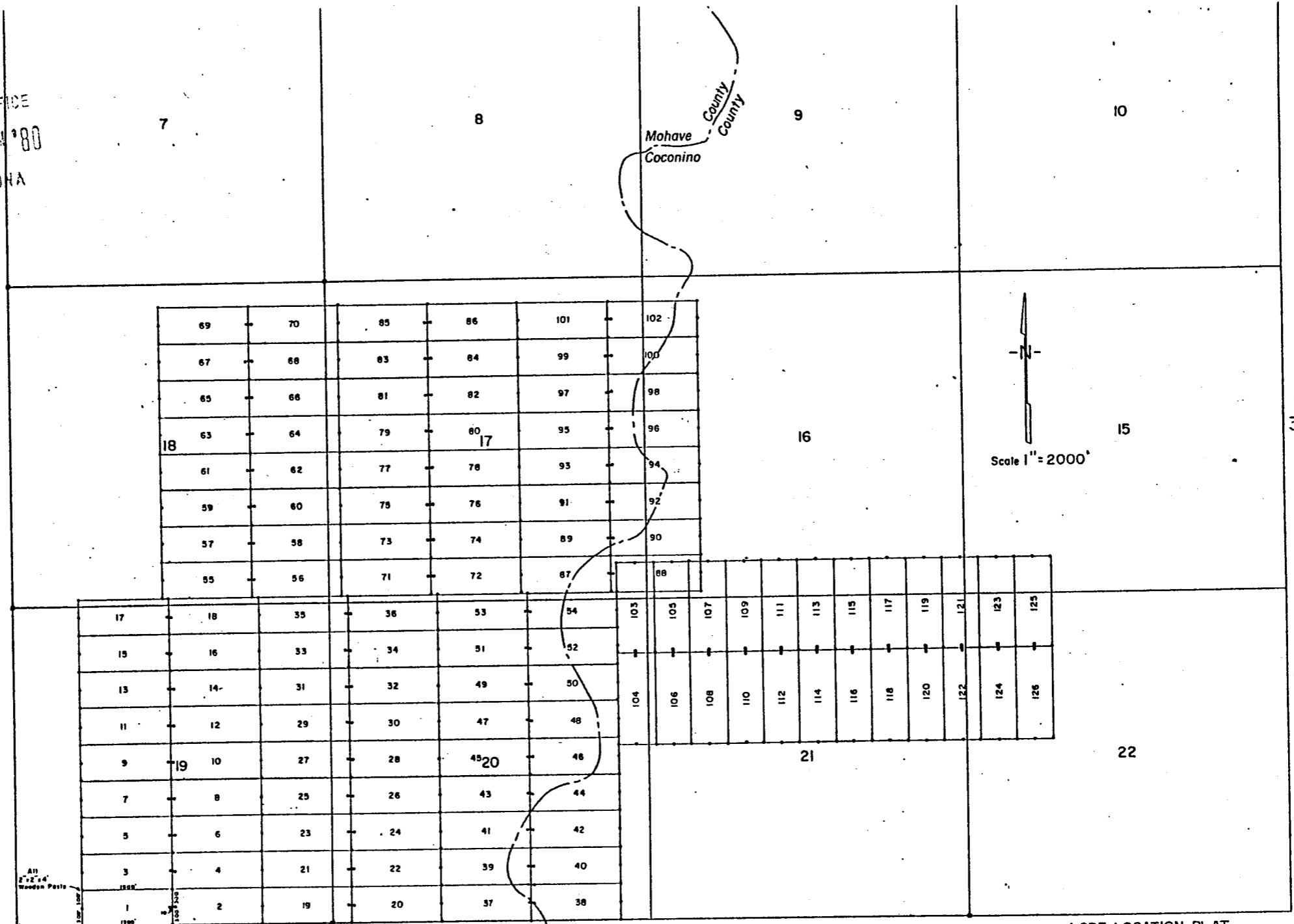
IN WITNESS WHEREOF, I have hereunto set my hand and official seal.



Virginia Barber  
Notary Public

RECEIVED  
 B.L.M. AZ STATE OFFICE  
 APR 14 10 34 AM '80  
 PHOENIX, ARIZONA

DOCKET 785 PAGE 466



All  
 2 1/2" x 2 1/4"  
 Standard Posts

SE Cor. KANAB No. 1 Claim is 2800' East  
 of SW Cor. Sec. 19 - T38N - R3W

R.3W.

LODE LOCATION PLAT  
 KANAB CLAIMS  
 Mohave & Coconino Cos., Arizona  
 Scale 1" = 2000'

788101 311 3

LODE LOCATION NOTICE AND CERTIFICATE

STATE OF Colorado )  
City of Denver ) ss.  
COUNTY OF Denver )

The undersigned, P.D. Hillard, in preparing this Lode Location Notice and Certificate is acting for and in behalf of Energy Fuels Exploration Company, a Colorado corporation, whose address is 1515 Arapahoe Street, Denver, Colorado 80202 (hereinafter called "Energy Fuels").

1. Claim. The KANAB # 87 claim was located by Energy Fuels on this 6 day of February, 1980, for mining purposes and is 1500 linear feet in length along the vein or lode containing valuable minerals and 300 linear feet in width on each side of the center of this lode or vein and for all surface rights, privileges, minerals and other rights granted by the existing laws and customs. The general course of the vein or lode runs 1490 feet West (general direction) and 10 feet in the opposite direction from the discovery point monument on which this notice is posted.

2. Point of Discovery. The point of discovery is located within this claim as follows: Beginning at Corner No. 1 of this claim; then 300 feet along the East endline; thence 10 feet in a direction parallel to the side-lines to a point within the perimeter of this claim which is the discovery point.

3. Description. The description of this claim, its boundaries and its situation are as follows:

(a) Course and Location: The general course of this claim is East-West. The claim is located in the SE 1/4, Section 17, Township 38N, Range 3W, G & SR Principal Meridian, Unknown Mining District, County of Mohave, and State of Arizona.  
Coconino

(b) Description: The boundary of this claim can be readily traced, viz: Beginning at Corner No. 1 of this claim, common with Corner No. 4 of the KANAB # 88 Claim, thence North, 300 feet to End Center; thence North, 300 feet to Corner No. 2; thence West, 1500 feet to Corner No. 3; thence South, 300 feet to End Center; thence South, 300 feet to Corner No. 4; thence East, 1500 feet to Corner No. 1; the place of beginning.

(c) Tie: Corner No. 1 of this claim can be located by proceeding 10,000 feet due East and 5400 feet due North from the SW corner (permanent monument/benchmark) of Section 19, Township 38N, Range 3W, of the G & SR Principal Meridian, Mohave County, Arizona.

LOCATOR:

ENERGY FUELS EXPLORATION COMPANY

By P.D. Hillard  
Duly Authorized Agent

STATE OF Colorado )  
City of Denver ) ss.  
COUNTY OF Denver )

On this 20 day of February, 1980, before me personally appeared P.D. Hillard, duly authorized agent of Energy Fuels Exploration Company, a Colorado corporation, known to me to be the person who executed the within instrument on behalf of the corporation therein named and acknowledged to me that such corporation executed the same.

IN WITNESS WHEREOF, I have hereunto set my hand and official seal.

INDEXED MINES **PROOFED**  
INDEXED Argeneo J. Jarger Notary Public  
My Commission Expires: 3-10-82 **80-10900**  
Recorded at Request of Energy Fuels Exploration Co.

**MAR 27 '80 8 00 AM**  
in book 620 of Official Records, Page 796  
Records of Mohave County, Arizona

BOOK 620 PAGE 796  
Joan McCall Recorder  
Deputy Recorder

RECEIVED  
B.L. HAZ STATE OFFICE  
10 34 AM '80  
PHOENIX, ARIZONA



AMENDED  
LODE LOCATION NOTICE AND CERTIFICATE

STATE OF Arizona )  
 ) ss.  
COUNTY OF Coconino )

A MC 101383

The undersigned, Dean G. Roberts, in preparing this Amended Lode Location Notice and Certificate is acting for and in behalf of Energy Fuels Exploration Company, a Colorado corporation, whose address is 1515 Arapahoe Street, Denver, Colorado 80202.

1. Name of Claim. The name of the claim amended by this Notice is Kanab 89, which claim was first located on the 6 day of February, 1980, the original location notice being recorded in the Office of the County Recorder of Mohave County, Arizona, on the 27 day of March, 1980 in Book 620, at Page 797. The original claim has been maintained in accordance with state and federal law.

2. Purpose. This Amended Lode Location Notice and Certificate is made for the purpose of appropriating under the Mining Laws all ground within the boundaries as hereinafter defined, and for the purpose of correcting irregularities, errors or defects, if any, which may have existed or may exist in the original location or the record thereof, and/or any prior amendment or amendments thereof, or the record of the same, and is made without waiver, abandonment or release of any rights acquired or held as to the ground within the boundaries hereinafter defined under or by virtue of said original location or any prior amended location.

3. Size. This claim is hereby amended to be 1500 linear feet in length along the vein or lode containing valuable minerals and 300 linear feet in width on each side of the center line of this claim and is located for all surface rights, privileges, minerals and other rights granted by the existing laws and customs. The general course of this claim is from East to West (general direction).

4. Location Monument. The location monument on which this amended notice is posted is located in Section 17, Township 38N, Range 3W, and is situated within the boundaries of this claim at Corner No. 1 which is the SE corner of this claim. The location monument lies on the east end of this claim and is 1500 feet from the opposite end of this claim.

5. Description. The description of this claim, its boundaries and its locality are as follows:

(a) Location: The claim is located in the SE 1/4, Section 17, Township 38N, Range 3W, Gila & Salt River Base Meridian, unknown Mining District, County of Coconino & Mohave, and State of Arizona.

(b) Description: The boundary of this claim can be readily traced, viz: Beginning at Corner No. 1 of this claim, common with Corner No. 4 of the Kanab 90 Claim, thence north, 300 feet to End Center; thence north, 300 feet to Corner No. 2; thence west, 1500 feet to Corner No. 3; thence south, 300 feet to End Center; thence south, 300 feet to Corner No. 4; thence east, 1500 feet to Corner No. 1; the place of beginning.

(c) Tie: Corner No. 1 of this claim can be located by proceeding 10,000 feet due east and 6,000 feet due north from the SW corner (permanent monument/benchmark) of Section 19, Township 38N, Range 3W, of the Gila & Salt River Base Meridian, Mohave County, Arizona.

This Amendment is made this 8 day of July, 1981.

ARIZONA STATE OFFICE  
BU. LAND MANAGEMENT  
JUL 24 1981  
7:45 A.M.  
COCONINO, ARIZONA

ENERGY FUELS EXPLORATION COMPANY  
By Dean G. Roberts  
Duly Authorized Agent

STATE OF Arizona )  
 ) ss.  
COUNTY OF Coconino )

This instrument was acknowledged before me this 13 day of July, 1981, by Dean G. Roberts, duly authorized agent of Energy Fuels Exploration Company.

IN WITNESS WHEREOF, I have hereunto set my hand and official seal.

My Commission Expires: Apr. 9, 1985

Notary Public  
BOOK 731 PAGE 420

T. 38 N

10

15

22

9

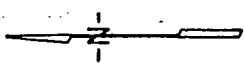
16

21

8

7

Mohave County  
Cocconino



Scale 1" = 2000'

KANAB 69	KANAB 70	KANAB 85	KANAB 86	KANAB 101	KANAB 102	KANAB 103	KANAB 104	KANAB 106	KANAB 107	KANAB 109	KANAB 111	KANAB 113	KANAB 115	KANAB 117	KANAB 119	KANAB 121	KANAB 123	KANAB 125	
KANAB 67	KANAB 68	KANAB 83	KANAB 84	KANAB 99	KANAB 100	KANAB 105	KANAB 108	KANAB 108	KANAB 108	KANAB 108	KANAB 110	KANAB 112	KANAB 114	KANAB 116	KANAB 118	KANAB 120	KANAB 122	KANAB 124	KANAB 126
KANAB 65	KANAB 66	KANAB 81	KANAB 82	KANAB 97	KANAB 98	KANAB 103	KANAB 104	KANAB 104	KANAB 104	KANAB 104	KANAB 106	KANAB 108	KANAB 110	KANAB 112	KANAB 114	KANAB 116	KANAB 118	KANAB 120	KANAB 122
KANAB 63	KANAB 64	KANAB 79	KANAB 80	KANAB 95	KANAB 96	KANAB 101	KANAB 102	KANAB 102	KANAB 102	KANAB 102	KANAB 104	KANAB 106	KANAB 108	KANAB 110	KANAB 112	KANAB 114	KANAB 116	KANAB 118	KANAB 120
KANAB 61	KANAB 62	KANAB 77	KANAB 78	KANAB 93	KANAB 94	KANAB 99	KANAB 100	KANAB 100	KANAB 100	KANAB 100	KANAB 102	KANAB 104	KANAB 106	KANAB 108	KANAB 110	KANAB 112	KANAB 114	KANAB 116	KANAB 118
KANAB 59	KANAB 60	KANAB 75	KANAB 76	KANAB 91	KANAB 92	KANAB 97	KANAB 98	KANAB 98	KANAB 98	KANAB 98	KANAB 100	KANAB 102	KANAB 104	KANAB 106	KANAB 108	KANAB 110	KANAB 112	KANAB 114	KANAB 116
KANAB 57	KANAB 58	KANAB 73	KANAB 74	KANAB 89	KANAB 90	KANAB 95	KANAB 96	KANAB 96	KANAB 96	KANAB 96	KANAB 98	KANAB 100	KANAB 102	KANAB 104	KANAB 106	KANAB 108	KANAB 110	KANAB 112	KANAB 114
KANAB 55	KANAB 56	KANAB 71	KANAB 72	KANAB 87	KANAB 88	KANAB 93	KANAB 94	KANAB 94	KANAB 94	KANAB 94	KANAB 96	KANAB 98	KANAB 100	KANAB 102	KANAB 104	KANAB 106	KANAB 108	KANAB 110	KANAB 112
KANAB 18	KANAB 19	KANAB 20	KANAB 21	KANAB 22	KANAB 23	KANAB 24	KANAB 25	KANAB 26	KANAB 27	KANAB 28	KANAB 29	KANAB 30	KANAB 31	KANAB 32	KANAB 33	KANAB 34	KANAB 35	KANAB 36	KANAB 37
KANAB 17	KANAB 18	KANAB 19	KANAB 20	KANAB 21	KANAB 22	KANAB 23	KANAB 24	KANAB 25	KANAB 26	KANAB 27	KANAB 28	KANAB 29	KANAB 30	KANAB 31	KANAB 32	KANAB 33	KANAB 34	KANAB 35	KANAB 36
KANAB 16	KANAB 17	KANAB 18	KANAB 19	KANAB 20	KANAB 21	KANAB 22	KANAB 23	KANAB 24	KANAB 25	KANAB 26	KANAB 27	KANAB 28	KANAB 29	KANAB 30	KANAB 31	KANAB 32	KANAB 33	KANAB 34	KANAB 35
KANAB 15	KANAB 16	KANAB 17	KANAB 18	KANAB 19	KANAB 20	KANAB 21	KANAB 22	KANAB 23	KANAB 24	KANAB 25	KANAB 26	KANAB 27	KANAB 28	KANAB 29	KANAB 30	KANAB 31	KANAB 32	KANAB 33	KANAB 34
KANAB 14	KANAB 15	KANAB 16	KANAB 17	KANAB 18	KANAB 19	KANAB 20	KANAB 21	KANAB 22	KANAB 23	KANAB 24	KANAB 25	KANAB 26	KANAB 27	KANAB 28	KANAB 29	KANAB 30	KANAB 31	KANAB 32	KANAB 33
KANAB 13	KANAB 14	KANAB 15	KANAB 16	KANAB 17	KANAB 18	KANAB 19	KANAB 20	KANAB 21	KANAB 22	KANAB 23	KANAB 24	KANAB 25	KANAB 26	KANAB 27	KANAB 28	KANAB 29	KANAB 30	KANAB 31	KANAB 32
KANAB 12	KANAB 13	KANAB 14	KANAB 15	KANAB 16	KANAB 17	KANAB 18	KANAB 19	KANAB 20	KANAB 21	KANAB 22	KANAB 23	KANAB 24	KANAB 25	KANAB 26	KANAB 27	KANAB 28	KANAB 29	KANAB 30	KANAB 31
KANAB 11	KANAB 12	KANAB 13	KANAB 14	KANAB 15	KANAB 16	KANAB 17	KANAB 18	KANAB 19	KANAB 20	KANAB 21	KANAB 22	KANAB 23	KANAB 24	KANAB 25	KANAB 26	KANAB 27	KANAB 28	KANAB 29	KANAB 30
KANAB 10	KANAB 11	KANAB 12	KANAB 13	KANAB 14	KANAB 15	KANAB 16	KANAB 17	KANAB 18	KANAB 19	KANAB 20	KANAB 21	KANAB 22	KANAB 23	KANAB 24	KANAB 25	KANAB 26	KANAB 27	KANAB 28	KANAB 29
KANAB 9	KANAB 10	KANAB 11	KANAB 12	KANAB 13	KANAB 14	KANAB 15	KANAB 16	KANAB 17	KANAB 18	KANAB 19	KANAB 20	KANAB 21	KANAB 22	KANAB 23	KANAB 24	KANAB 25	KANAB 26	KANAB 27	KANAB 28
KANAB 8	KANAB 9	KANAB 10	KANAB 11	KANAB 12	KANAB 13	KANAB 14	KANAB 15	KANAB 16	KANAB 17	KANAB 18	KANAB 19	KANAB 20	KANAB 21	KANAB 22	KANAB 23	KANAB 24	KANAB 25	KANAB 26	KANAB 27
KANAB 7	KANAB 8	KANAB 9	KANAB 10	KANAB 11	KANAB 12	KANAB 13	KANAB 14	KANAB 15	KANAB 16	KANAB 17	KANAB 18	KANAB 19	KANAB 20	KANAB 21	KANAB 22	KANAB 23	KANAB 24	KANAB 25	KANAB 26
KANAB 6	KANAB 7	KANAB 8	KANAB 9	KANAB 10	KANAB 11	KANAB 12	KANAB 13	KANAB 14	KANAB 15	KANAB 16	KANAB 17	KANAB 18	KANAB 19	KANAB 20	KANAB 21	KANAB 22	KANAB 23	KANAB 24	KANAB 25
KANAB 5	KANAB 6	KANAB 7	KANAB 8	KANAB 9	KANAB 10	KANAB 11	KANAB 12	KANAB 13	KANAB 14	KANAB 15	KANAB 16	KANAB 17	KANAB 18	KANAB 19	KANAB 20	KANAB 21	KANAB 22	KANAB 23	KANAB 24
KANAB 4	KANAB 5	KANAB 6	KANAB 7	KANAB 8	KANAB 9	KANAB 10	KANAB 11	KANAB 12	KANAB 13	KANAB 14	KANAB 15	KANAB 16	KANAB 17	KANAB 18	KANAB 19	KANAB 20	KANAB 21	KANAB 22	KANAB 23
KANAB 3	KANAB 4	KANAB 5	KANAB 6	KANAB 7	KANAB 8	KANAB 9	KANAB 10	KANAB 11	KANAB 12	KANAB 13	KANAB 14	KANAB 15	KANAB 16	KANAB 17	KANAB 18	KANAB 19	KANAB 20	KANAB 21	KANAB 22
KANAB 2	KANAB 3	KANAB 4	KANAB 5	KANAB 6	KANAB 7	KANAB 8	KANAB 9	KANAB 10	KANAB 11	KANAB 12	KANAB 13	KANAB 14	KANAB 15	KANAB 16	KANAB 17	KANAB 18	KANAB 19	KANAB 20	KANAB 21
KANAB 1	KANAB 2	KANAB 3	KANAB 4	KANAB 5	KANAB 6	KANAB 7	KANAB 8	KANAB 9	KANAB 10	KANAB 11	KANAB 12	KANAB 13	KANAB 14	KANAB 15	KANAB 16	KANAB 17	KANAB 18	KANAB 19	KANAB 20

LODE LOCATION PLAT  
KANAB CLAIMS  
Mohave & Cocconino Cos., Arizona

R.3W.

ARIZONA STATE OFFICE  
BU. LAND MANAGEMENT

AUG 24 1981

7:45 A.M.  
PHOENIX, ARIZ.



JOAN McCALL, RECORDER

INDEXED MINES MICROFILMED

FEE NO. 81-25662

INDEXED PROOFED

RECORDED AT REQUEST OF Energy Fuels Exp Co

DATE JUL 23 1981 10 00 AM

IN BOOK 731

of OFFICIAL RECORDS

PAGE (S) 420-421

RECORDS OF MOHAVE COUNTY, ARIZONA.

RETURN:

BOOK 731 PAGE 421 by J.M. [signature]


\$ 3.00

STATE OF ARIZONA }  
COUNTY OF COCONINO }

SS

WITNESS MY HAND AND OFFICIAL SEAL

BY Blanche Beraman  
DEPUTY



I HEREBY CERTIFY THAT THE WITHIN INSTRUMENT  
WAS FILED FOR RECORD IN COCONINO COUNTY,  
STATE OF ARIZONA.

HELEN I. HUDGENS  
COCONINO COUNTY RECORDER

FEE NO. 11795 3.00  
DOCKET 841 PAGE 529-530  
DATE: JUL 23 1981 - 8 00  
REQUEST OF: Energy Fuels

ARIZONA STATE OFFICE  
BU. LAND MANAGEMENT  
AUG 24 1981  
7:45 A.M.  
PHOENIX, ARIZONA

LODE LOCATION NOTICE AND CERTIFICATE

STATE OF Arizona )  
 ) ss.  
COUNTY OF Coconino )

A MC 101383

The undersigned, Dean G. Roberts, in preparing this Amended Lode Location Notice and Certificate is acting for and in behalf of Energy Fuels Exploration Company, a Colorado corporation, whose address is 1515 Arapahoe Street, Denver, Colorado 80202.

1. Name of Claim. The name of the claim amended by this Notice is Kanab 89, which claim was first located on the 6 day of February, 1980, the original location notice being recorded in the Office of the County Recorder of Coconino County, Arizona, on the 27 day of March, 1980 in Book 785, at Page 469-470. The original claim has been maintained in accordance with state and federal law.

2. Purpose. This Amended Lode Location Notice and Certificate is made for the purpose of appropriating under the Mining Laws all ground within the boundaries as hereinafter defined, and for the purpose of correcting irregularities, errors or defects, if any, which may have existed or may exist in the original location or the record thereof, and/or any prior amendment or amendments thereof, or the record of the same, and is made without waiver, abandonment or release of any rights acquired or held as to the ground within the boundaries hereinafter defined under or by virtue of said original location or any prior amended location.

3. Size. This claim is hereby amended to be 1500 linear feet in length along the vein or lode containing valuable minerals and 300 linear feet in width on each side of the center line of this claim and is located for all surface rights, privileges, minerals and other rights granted by the existing laws and customs. The general course of this claim is from East to West (general direction).

4. Location Monument. The location monument on which this amended notice is posted is located in Section 17, Township 38N, Range 3W, and is situated within the boundaries of this claim at Corner No. 1 which is the SE corner of this claim. The location monument lies on the east end of this claim and is 1500 feet from the opposite end of this claim.

5. Description. The description of this claim, its boundaries and its locality are as follows:

(a) Location: The claim is located in the SE 1/4, Section 17, Township 38N, Range 3W, Gila & Salt River Base Meridian, unknown Mining District, County of Coconino & Mohave, and State of Arizona.

(b) Description: The boundary of this claim can be readily traced, viz: Beginning at Corner No. 1 of this claim, common with Corner No. 4 of the Kanab 90 Claim, thence north, 300 feet to End Center; thence north, 300 feet to Corner No. 2; thence west, 1500 feet to Corner No. 3; thence south, 300 feet to End Center; thence south, 300 feet to Corner No. 4; thence east, 1500 feet to Corner No. 1; the place of beginning.

(c) Tie: Corner No. 1 of this claim can be located by proceeding 10,000 feet due east and 6000 feet due north from the SW corner (permanent monument/benchmark) of Section 19, Township 38N, Range 3W, of the Gila & Salt River Base Meridian, Mohave County, Arizona.

This Amendment is made this 8 day of July, 1981.

ENERGY FUELS EXPLORATION COMPANY  
By Dean G. Roberts  
Duly Authorized Agent  
ARIZONA STATE OFFICE  
BU. LAND MANAGEMENT  
AUG 24 1981  
7:45 A.M.  
PHOENIX, ARIZONA

STATE OF ARIZONA )  
 ) ss.  
COUNTY OF COCONINO )

This instrument was acknowledged before me this 13 day of July, 1981, by Dean G. Roberts, duly authorized agent of Energy Fuels Exploration Company.

IN WITNESS WHEREOF, I have hereunto set my hand and official seal.

Indra S. Tallant  
Notary Public  
My Commission Expires Apr. 9, 1985

Commission Expires: \_\_\_\_\_



Mohave  
Coconino  
County  
County

7

8

9

10

KANAB 69	KANAB 70	KANAB 65	KANAB 86	KANAB 101	KANAB 102
KANAB 67	KANAB 68	KANAB 83	KANAB 84	KANAB 99	KANAB 100
KANAB 85	KANAB 66	KANAB 81	KANAB 82	KANAB 97	KANAB 98
KANAB 63	KANAB 64	KANAB 79	KANAB 80	KANAB 95	KANAB 96
KANAB 61	KANAB 62	KANAB 77	KANAB 78	KANAB 93	KANAB 94
KANAB 59	KANAB 60	KANAB 75	KANAB 76	KANAB 91	KANAB 92
KANAB 57	KANAB 58	KANAB 73	KANAB 74	KANAB 89	KANAB 90
KANAB 55	KANAB 56	KANAB 71	KANAB 72	KANAB 87	KANAB 88

KANAB 17	KANAB 18	KANAB 35	KANAB 36	KANAB 33	KANAB 54	KANAB 103	KANAB 105	KANAB 107	KANAB 109	KANAB 111	KANAB 113	KANAB 115	KANAB 117	KANAB 119	KANAB 121	KANAB 123	KANAB 125
KANAB 15	KANAB 16	KANAB 33	KANAB 34	KANAB 51	KANAB 52	KANAB 104	KANAB 106	KANAB 108	KANAB 110	KANAB 112	KANAB 114	KANAB 116	KANAB 118	KANAB 120	KANAB 122	KANAB 124	KANAB 126
KANAB 13	KANAB 14	KANAB 31	KANAB 32	KANAB 49	KANAB 50												
KANAB 11	KANAB 12	KANAB 29	KANAB 30	KANAB 47	KANAB 48												
KANAB 9	KANAB 10	KANAB 27	KANAB 28	KANAB 45	KANAB 46												
KANAB 7	KANAB 8	KANAB 25	KANAB 26	KANAB 43	KANAB 44												
KANAB 5	KANAB 6	KANAB 23	KANAB 24	KANAB 41	KANAB 42												
KANAB 3	KANAB 4	KANAB 21	KANAB 22	KANAB 39	KANAB 40												
KANAB 1	KANAB 2	KANAB 19	KANAB 20	KANAB 37	KANAB 38												



Scale 1" = 2000'

T. 38 N

15

16

22

21

SE Cor KANAB No 1 Claim is 2600' East of SW Cor. Sec. 19 - T38N - R3W

R. 3W.

LODE LOCATION PLAT  
KANAB CLAIMS  
Mohave & Coconino Cos., Arizona  
Scale 1" = 2000'

841-530

ARIZONA STATE  
BU. 1

All 2"x2"x4" Wooden Posts

1000' 1000'

2600'

LODE LOCATION NOTICE AND CERTIFICATE

STATE OF Colorado )  
City of Denver ) ss.  
COUNTY OF Denver )

The undersigned, P.D. Hillard, in preparing this Lode Location Notice and Certificate is acting for and in behalf of Energy Fuels Exploration Company, a Colorado corporation, whose address is 1515 Arapahoe Street, Denver, Colorado 80202 (hereinafter called "Energy Fuels").

1. Claim. The KANAB #89 claim was located by Energy Fuels on this 6 day of February, 1980, for mining purposes and is 1500 linear feet in length along the vein or lode containing valuable minerals and 300 linear feet in width on each side of the center of this lode or vein and for all surface rights, privileges, minerals and other rights granted by the existing laws and customs. The general course of the vein or lode runs 1490 feet West (general direction) and 10 feet in the opposite direction from the discovery point monument on which this notice is posted.

2. Point of Discovery. The point of discovery is located within this claim as follows: Beginning at Corner No. 1 of this claim; then 300 feet along the East endline; thence 10 feet in a direction parallel to the side-lines to a point within the perimeter of this claim which is the discovery point.

3. Description. The description of this claim, its boundaries and its situation are as follows:

(a) Course and Location: The general course of this claim is East-West. The claim is located in the SE1/4, Section 17, Township 38N, Range 3W, G & SR Principal Meridian, Unknown Mining District, County of Mohave & Coconino, and State of Arizona.

(b) Description: The boundary of this claim can be readily traced, viz: Beginning at Corner No. 1 of this claim; common with Corner No. 4 of the KANAB #90 Claim, thence North, 300 feet to End Center; thence North, 300 feet to Corner No. 2; thence West, 1500 feet to Corner No. 3; thence South, 300 feet to End Center; thence South, 300 feet to Corner No. 4; thence East, 1500 feet to Corner No. 1; the place of beginning.

(c) Tie: Corner No. 1 of this claim can be located by proceeding 10,000 feet due East and 6000 feet due North from the SW corner (permanent monument/benchmark) of Section 19, Township 38N, Range 3W, of the G & SR Principal Meridian, Mohave County, Arizona.

LOCATOR:

ENERGY FUELS EXPLORATION COMPANY

By P.D. Hillard  
Duly Authorized Agent

RECEIVED  
BUREAU OF STATE OFFICE  
APR 14 10 34 AM '80  
PHOENIX, ARIZONA  
STATE OF Colorado )  
City of Denver ) ss.  
COUNTY OF Denver )

On this 20 day of February, 1980, before me personally appeared P.D. Hillard, duly authorized agent of Energy Fuels Exploration Company, a Colorado corporation, known to me to be the person who executed the within instrument on behalf of the corporation therein named and acknowledged to me that such corporation executed the same.

IN WITNESS WHEREOF, I have hereunto set my hand and official seal.



My Commission Expires: 3-10-82

**PROOFED**  
Virginia A. Dargatzis  
80-10901 Notary Public

Recorded at Request of Energy Fuels Exploration  
MAR 27 '80 - 8:00 AM


in book 620 of Official Records, Page 797  
Records of Mohave County, Arizona

Joan McCall  
Deputy Recorder Recorder

BOOK 620 PAGE 797



STATE OF ARIZONA  
COUNTY OF COCONINO



HEREBY CERTIFY THAT THE WITHIN INSTRUMENT  
WAS FILED FOR RECORD IN COCONINO COUNTY,  
STATE OF ARIZONA.

HELEN I. HUDGENS  
COCONINO COUNTY RECORDER

04400

3.00

DOCKET 785 PAGE 469-470  
DATE: MAR 27 1980 -4 20

REQUEST OF: Energy Fuels Exploration Co.

WITNESS MY HAND AND OFFICIAL SEAL.

BY Pancy L. Hillard  
DEPUTY

LODE LOCATION NOTICE AND CERTIFICATE

STATE OF COLORADO )  
CITY & ) SS.  
COUNTY OF DENVER )

The undersigned, P.D. HILLARD, in preparing this Lode Location Notice and Certificate is acting for and in behalf of Energy Fuels Exploration Company, a Colorado corporation, whose address is 1515 Arapahoe Street, Denver, Colorado 80202 (hereinafter called "Energy Fuels").

1. Claim. The KANAB #89 claim was located by Energy Fuels on this 6 day of FEBRUARY, 1980, for mining purposes and is 1500 linear feet in length along the vein or lode containing valuable minerals and 300 linear feet in width on each side of the center of this lode or vein and for all surface rights, privileges, minerals and other rights granted by the existing laws and customs. The general course of the vein or lode runs 1490 feet WEST (general direction) and 10 feet in the opposite direction from the discovery point monument on which this notice is posted.

2. Point of Discovery. The point of discovery is located within this claim as follows: Beginning at Corner No. 1 of this claim; then 300 feet along the EAST endline; thence 10 feet in a direction parallel to the side-lines to a point within the perimeter of this claim which is the discovery point.

3. Description. The description of this claim, its boundaries and its situation are as follows:

(a) Course and Location: The general course of this claim is EAST-WEST. The claim is located in the SE 1/4, Section 17, Township 38N, Range 3W, G+SR Principal Meridian, unknown Mining District, County of Mohave & Coconino, and State of Arizona.

(b) Description: The boundary of this claim can be readily traced, viz: Beginning at Corner No. 1 of this claim, common with Corner No. 4 of the Kanab #90 Claim, thence NORTH, 300 feet to End Center; thence NORTH, 300 feet to Corner No. 2; thence WEST, 1500 feet to Corner No. 3; thence SOUTH, 300 feet to End Center; thence SOUTH, 300 feet to Corner No. 4; thence EAST, 1500 feet to Corner No. 1; the place of beginning.

(c) Tie: Corner No. 1 of this claim can be located by proceeding 10,000 feet due EAST and 6,000 feet due NORTH from the SW corner (permanent monument/benchmark) of Section 19, Township 38N, Range 3W, of the G+SR Principal Meridian, Mohave County, Arizona.

LOCATOR:

ENERGY FUELS EXPLORATION COMPANY

BY P.D. Hillard  
Duly Authorized Agent

STATE OF Colorado )  
CITY & ) SS.  
COUNTY OF Denver )

On this 20 day of February, 1980, before me personally appeared P.D. Hillard, duly authorized agent of Energy Fuels Exploration Company, a Colorado corporation, known to me to be the person who executed the within instrument on behalf of the corporation therein named and acknowledged to me that such corporation executed the same.

IN WITNESS WHEREOF, I have hereunto set my hand and official seal.



Virginia A. Darga  
Notary Public

RECEIVED  
 B.L.M. AZ STATE OFFICE  
 APR 14 10 34 AM '80  
 PHOENIX, ARIZONA

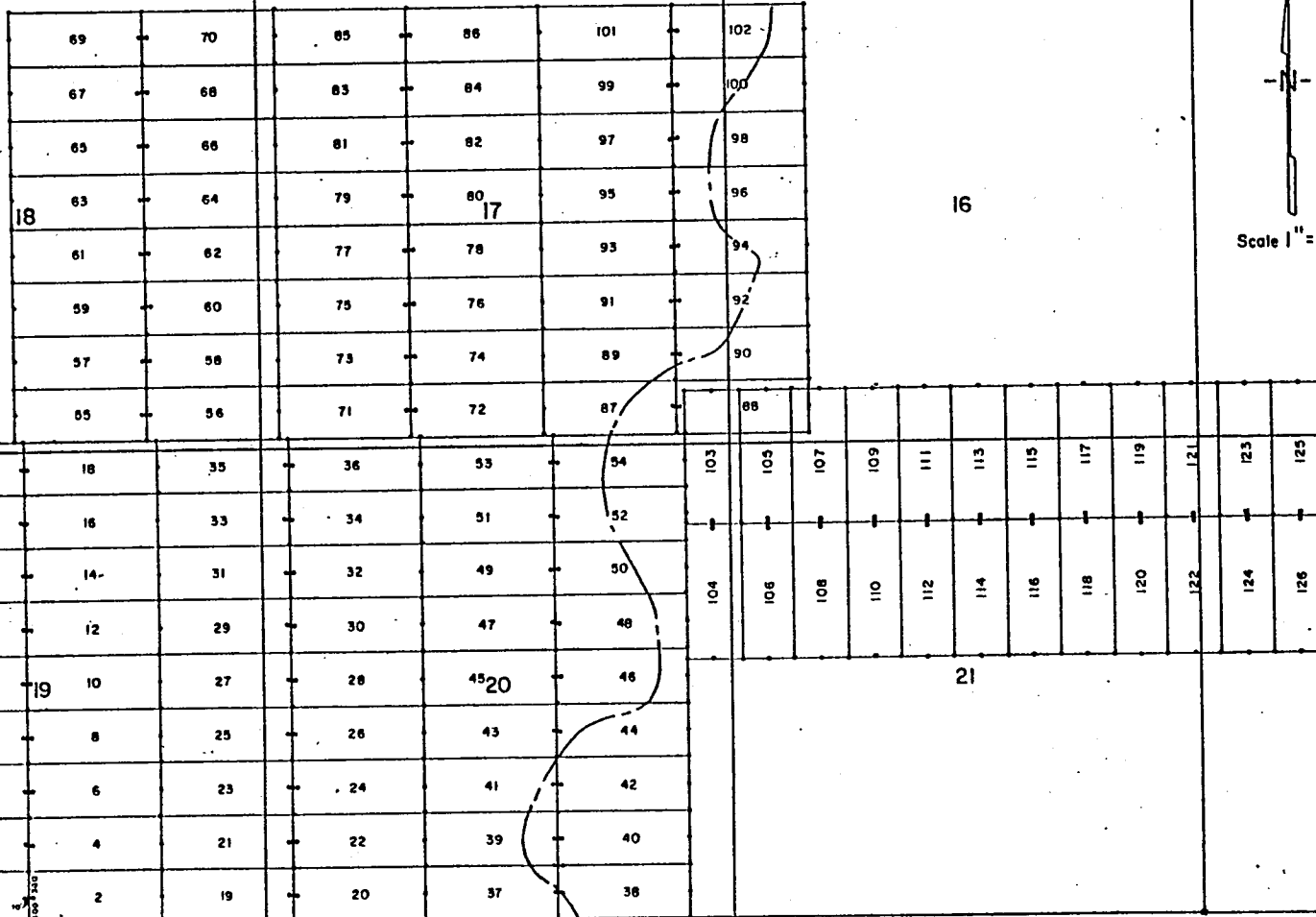
7

8

9

10

Mohave  
 Coconino  
 County  
 County



Scale 1" = 2000'

T  
 38  
 N

DOCKET 785 PAGE 470

All  
 2" x 2" x 4"  
 Wooden Posts

1200'  
 1200'  
 1200'

SE Cor KANAB No 1 Claim is 2800' East  
 of SW Cor. Sec. 19 - T38N - R3W

R.3W.

COCONINO

LODE LOCATION PLAT  
 KANAB CLAIMS  
 Mohave & Coconino Cos, Arizona  
 Scale 1" = 2000'

AMENDED

LODE LOCATION NOTICE AND CERTIFICATE

STATE OF Arizona )  
 ) ss.  
COUNTY OF Coconino )

A MC 101384

The undersigned, Dean G. Roberts, in preparing this Amended Lode Location Notice and Certificate is acting for and in behalf of Energy Fuels Exploration Company, a Colorado corporation, whose address is 1515 Arapahoe Street, Denver, Colorado 80202.

1. Name of Claim. The name of the claim amended by this Notice is Kanab 90, which claim was first located on the 6 day of February, 19 80, the original location notice being recorded in the Office of the County Recorder of Mohave County, Arizona, on the 27 day of March, 19 80 in Book 620, at Page 798. The original claim has been maintained in accordance with state and federal law.

2. Purpose. This Amended Lode Location Notice and Certificate is made for the purpose of appropriating under the Mining Laws all ground within the boundaries as hereinafter defined, and for the purpose of correcting irregularities, errors or defects, if any, which may have existed or may exist in the original location or the record thereof, and/or any prior amendment or amendments thereof, or the record of the same, and is made without waiver, abandonment or release of any rights acquired or held as to the ground within the boundaries hereinafter defined under or by virtue of said original location or any prior amended location.

3. Size. This claim is hereby amended to be 1500 linear feet in length along the vein or lode containing valuable minerals and 300 linear feet in width on each side of the center line of this claim and is located for all surface rights, privileges, minerals and other rights granted by the existing laws and customs. The general course of this claim is from East to West (general direction).

4. Location Monument. The location monument on which this amended notice is posted is located in Section 17, Township 38N, Range 3W, and is situated within the boundaries of this claim at Corner No. 4 which is the SW corner of this claim. The location monument lies on the west end of this claim and is 1500 feet from the opposite end of this claim.

5. Description. The description of this claim, its boundaries and its locality are as follows:

(a) Location: The claim is located in the SE 1/4 Sec. 17 & SW 1/4, Section 16, Township 38N, Range 3W, Gila & Salt River Base Meridian, unknown Mining District, County of Coconino & Mohave, and State of Arizona.

(b) Description: The boundary of this claim can be readily traced, viz: Beginning at Corner No. 4 of this claim, common with Corner No. 1 of the Kanab 89 Claim, thence north, 300 feet to End Center; thence north, 300 feet to Corner No. 3; thence east, 1500 feet to Corner No. 2; thence south, 300 feet to End Center; thence south, 300 feet to Corner No. 1; thence west, 1500 feet to Corner No. 4; the place of beginning.

(c) Tie: Corner No. 1 of this claim can be located by proceeding 11,500 feet due east and 6000 feet due north from the SW corner (permanent monument/benchmark) of Section 19, Township 38N, Range 3W, of the Gila & Salt River Base Meridian, Mohave County, Arizona.

This Amendment is made this 8 day of July, 19 81.

ENERGY FUELS EXPLORATION COMPANY

By Dean G. Roberts  
Duly Authorized Agent

OFFICE MANAGEMENT  
AUG 24 1981

7:45 A.M.  
PHOENIX, ARIZONA


STATE OF ARIZONA )  
 ) ss.  
COUNTY OF Coconino )

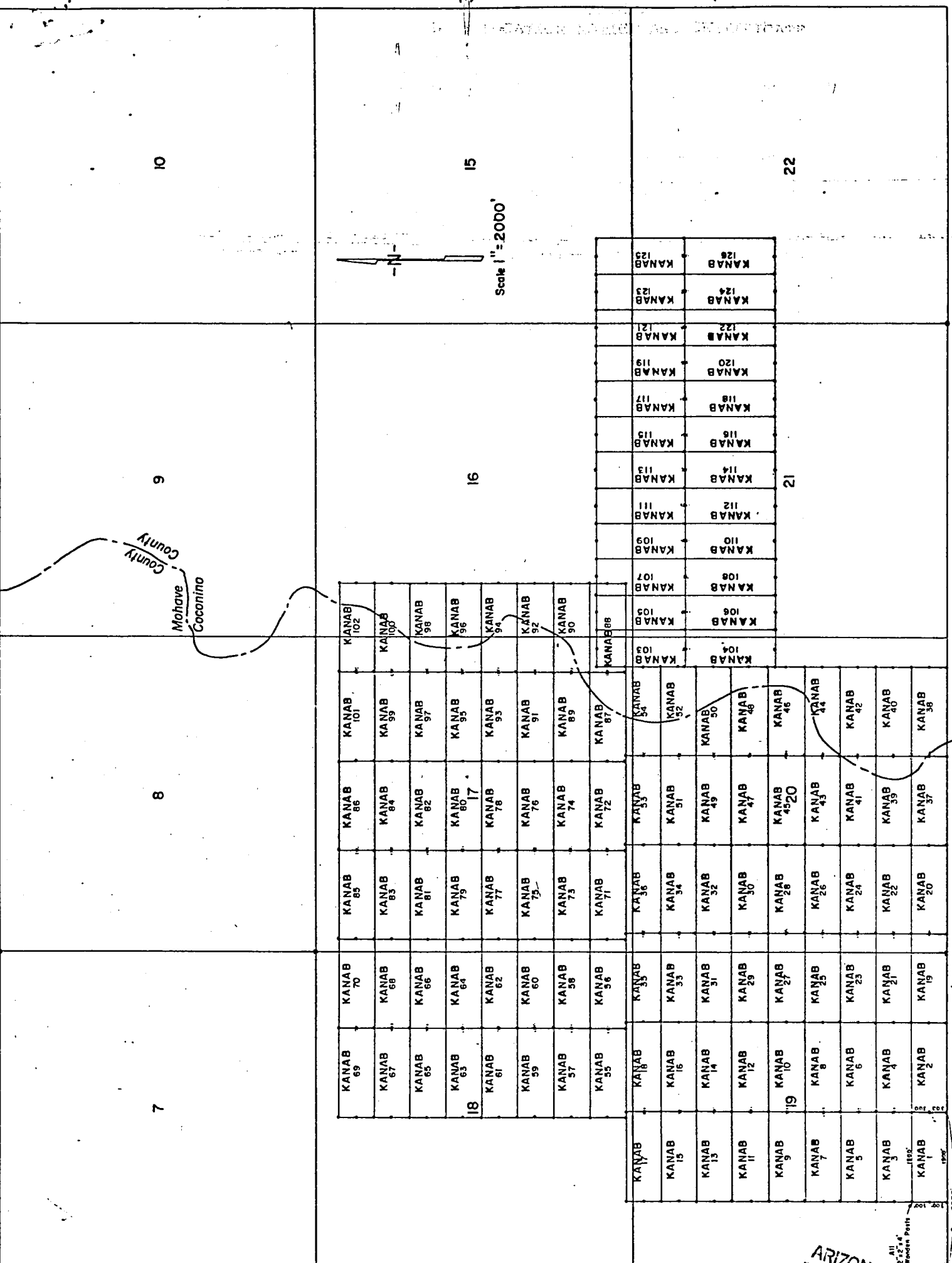
This instrument was acknowledged before me this 13 day of July, 19 81, by Dean G. Roberts, duly authorized agent of Energy Fuels Exploration Company.

IN WITNESS WHEREOF, I have hereunto set my hand and official seal.

Notary Public

My Commission Expires: \_\_\_\_\_





INDEXED MICROFILMED  
INDEXED MINES  
81-25633 PROOFED

ARIZONA STATE OFFICE  
BU. LAND MANAGEMENT

AUG 24 1981

7:45 A.M.  
PHOENIX, ARIZONA



FEE NO. \_\_\_\_\_

RECORDED AT REQUEST OF Energy Fields Exp. Co.  
DATE JUL 23 1981 - 10 00 AM IN BOOK 731 of OFFICIAL \_\_\_\_\_

PAGE (S) 422-423 RECORDS OF MOHAVE COUNTY, ARIZONA

RETURN:

JOAN McCALL, RECORDER

by J. M. M...

BOOK 731 PAGE 423


\$ 3.00

STATE OF ARIZONA }  
COUNTY OF COCONINO }

ss

WITNESS MY HAND AND OFFICIAL SIGNATURE

BY Margaret [Signature]  
DEPUTY



HEREBY CERTIFY THAT THE WITHIN INSTRUMENT  
WAS FILED FOR RECORD IN COCONINO COUNTY,  
STATE OF ARIZONA.

HELEN I. HUDGENS  
COCONINO COUNTY RECORDER

FEE NO. 11796 3.00  
DOCKET 841 PAGE 531-532  
DATE: JUL 23 1981 -8 00  
REQUEST OF: Energy Fuels

ARIZONA STATE OFFICE  
BU. LAND MANAGEMENT

AUG 24 1981

7:45 A.M.  
PHOENIX, ARIZONA

AMENDED  
LODE LOCATION NOTICE AND CERTIFICATE

STATE OF Arizona )  
COUNTY OF Coconino ) ss.

A MC 101384

The undersigned, Dean G. Roberts, in preparing this Amended Lode Location Notice and Certificate is acting for and in behalf of Energy Fuels Exploration Company, a Colorado corporation, whose address is 1515 Arapahoe Street, Denver, Colorado 80202.

1. Name of Claim. The name of the claim amended by this Notice is Kanab 90, which claim was first located on the 6 day of February, 19 80, the original location notice being recorded in the Office of the County Recorder of Coconino County, Arizona, on the 27 day of March, 19 80 in Book 785, at Page 471-472. The original claim has been maintained in accordance with state and federal law.

2. Purpose. This Amended Lode Location Notice and Certificate is made for the purpose of appropriating under the Mining Laws all ground within the boundaries as hereinafter defined, and for the purpose of correcting irregularities, errors or defects, if any, which may have existed or may exist in the original location or the record thereof, and/or any prior amendment or amendments thereof, or the record of the same, and is made without waiver, abandonment or release of any rights acquired or held as to the ground within the boundaries hereinafter defined under or by virtue of said original location or any prior amended location.

3. Size. This claim is hereby amended to be 1500 linear feet in length along the vein or lode containing valuable minerals and 300 linear feet in width on each side of the center line of this claim and is located for all surface rights, privileges, minerals and other rights granted by the existing laws and customs. The general course of this claim is from East to West (general direction).

4. Location Monument. The location monument on which this amended notice is posted is located in Section 17, Township 38N, Range 3W, and is situated within the boundaries of this claim at Corner No. 4 which is the SW corner of this claim. The location monument lies on the west end of this claim and is 1500 feet from the opposite end of this claim.

5. Description. The description of this claim, its boundaries and its locality are as follows:

(a) Location: The claim is located in the SE 1/4 Sec. 17 & SW 1/4, Section 16, Township 38N, Range 3W, Gila & Salt River Base Meridian, unknown Mining District, County of Coconino & Mohave, and State of Arizona.

(b) Description: The boundary of this claim can be readily traced, viz: Beginning at Corner No. 4 of this claim, common with Corner No. 1 of the Kanab 89 Claim, thence north, 300 feet to End Center; thence north, 300 feet to Corner No. 3; thence east, 1500 feet to Corner No. 2; thence south, 300 feet to End Center; thence south, 300 feet to Corner No. 1; thence west, 1500 feet to Corner No. 4; the place of beginning.

(c) Tie: Corner No. 1 of this claim can be located by proceeding 11,500 feet due east and 6000 feet due north from the SW corner (permanent monument/benchmark) of Section 19, Township 38N, Range 3W, of the Gila & Salt River Base Meridian, Mohave County, Arizona.

This Amendment is made this 8 day of July, 1981.

ENERGY FUELS EXPLORATION COMPANY  
By Dean G. Roberts  
Duly Authorized Agent

STATE OF ARIZONA )  
COUNTY OF COCONINO ) ss.

ARIZONA STATE OFFICE  
BU. LAND MANAGEMENT  
AUG 24 1981  
7:45 A.M.  
PHOENIX, ARIZONA

This instrument was acknowledged before me this 13 day of July, 1981, by Dean G. Roberts, duly authorized agent of Energy Fuels Exploration Company.

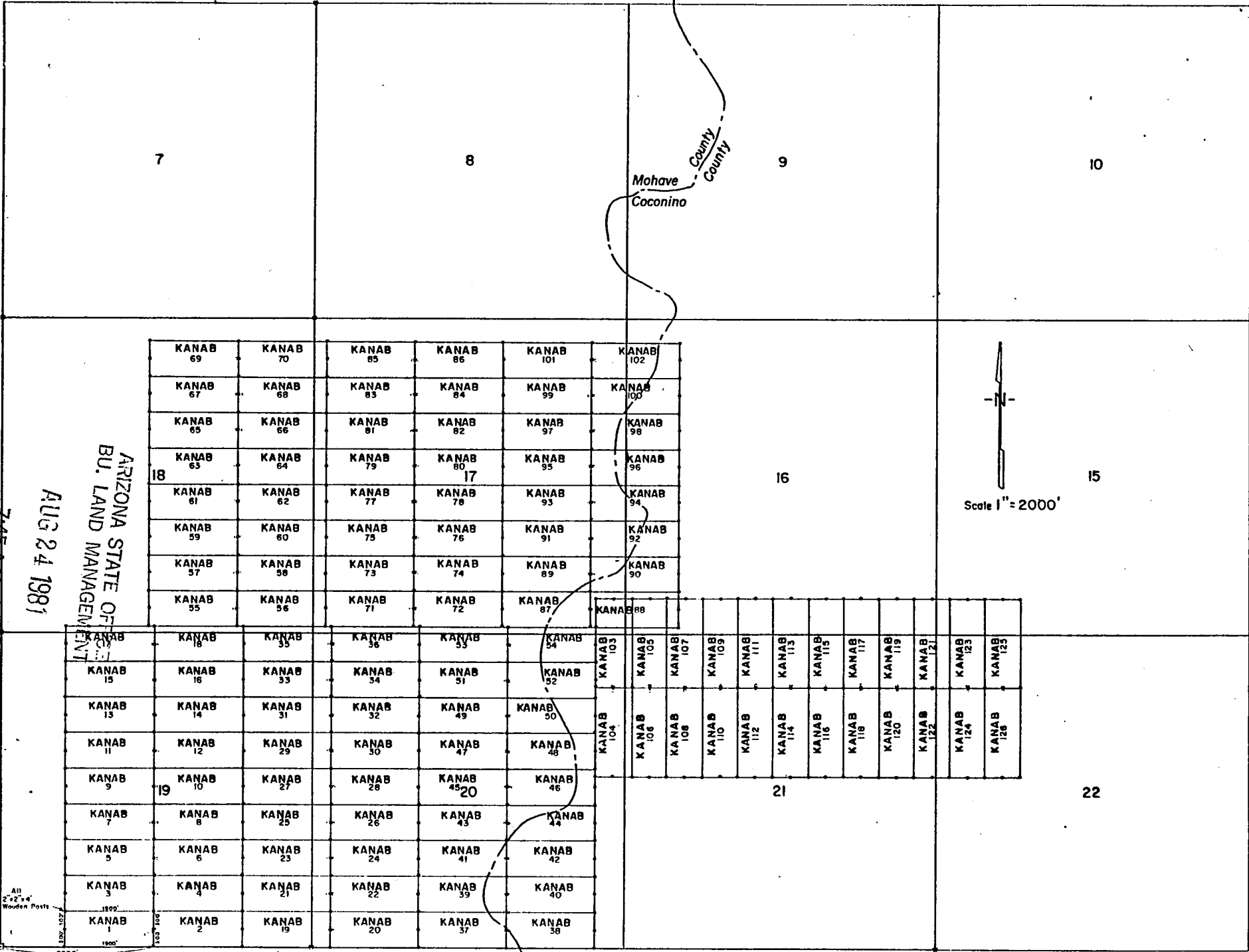
IN WITNESS WHEREOF, I have hereunto set my hand and official seal.

My Commission Expires Apr. 9, 1985  
My Commission Expires: \_\_\_\_\_

Notary Public

841-531





PHOENIX, ARIZONA  
7:45 A.M.

AUG 24 1981

ARIZONA STATE OF  
BU. LAND MANAGEMEN

ARIZONA STA  
BU. LAND

All 2"x2"x4" Wooden Posts

2600' SE Cor KANAB No 1 Claim to 2600' East of SW Cor. Sec 19 - T38N - R3W

R.3W.

LODE LOCATION PLAT  
KANAB CLAIMS  
Mohave & Coconino Cos., Arizona  
Scale 1" = 2000'

841-532

T. 38 N

LODE LOCATION NOTICE AND CERTIFICATE

STATE OF Colorado )  
City of Denver ) ss.  
COUNTY OF Denver )

The undersigned, P.D. Hillard, in preparing this Lode Location Notice and Certificate is acting for and in behalf of Energy Fuels Exploration Company, a Colorado corporation, whose address is 1515 Arapahoe Street, Denver, Colorado 80202 (hereinafter called "Energy Fuels").

1. Claim. The KANAB # 90 claim was located by Energy Fuels on this 6 day of February, 1980, for mining purposes and is 1500 linear feet in length along the vein or lode containing valuable minerals and 300 linear feet in width on each side of the center of this lode or vein and for all surface rights, privileges, minerals and other rights granted by the existing laws and customs. The general course of the vein or lode runs 1490 feet East (general direction) and 10 feet in the opposite direction from the discovery point monument on which this notice is posted.

2. Point of Discovery. The point of discovery is located within this claim as follows: Beginning at Corner No. 4 of this claim; then 300 feet along the West endline; thence 10 feet in a direction parallel to the side-lines to a point within the perimeter of this claim which is the discovery point.

3. Description. The description of this claim, its boundaries and its situation are as follows:

(a) Course and Location: The general course of this claim is East-West. The claim is located in the SE 1/4, sec 17, SW 1/4, Section 16, Township 38N, Range 3W, G & SR Principal Meridian, Unknown Mining District, County of Mohave, and State of Arizona. Cocconino

(b) Description: The boundary of this claim can be readily traced, viz: Beginning at Corner No. 4 of this claim; common with Corner No. 1 of the KANAB # 89 Claim, thence North, 300 feet to End Center; thence North, 300 feet to Corner No. 2; thence East West, 1500 feet to Corner No. 2; thence South, 300 feet to End Center; thence South, 300 feet to Corner No. 1; thence West, 1500 feet to Corner No. 4; the place of beginning.

(c) Tie: Corner No. 1 of this claim can be located by proceeding 11500 feet due East and 6000 feet due North from the SW corner (permanent monument/benchmark) of Section 19, Township 38N, Range 3W, of the G & SR Principal Meridian, Mohave County, Arizona.

LOCATOR:

ENERGY FUELS EXPLORATION COMPANY

By P.D. Hillard  
Duly Authorized Agent

STATE OF Colorado )  
City of Denver ) ss.  
COUNTY OF Denver )

On this 20 day of February, 1980, before me personally appeared P.D. Hillard, duly authorized agent of Energy Fuels Exploration Company, a Colorado corporation, known to me to be the person who executed the within instrument on behalf of the corporation therein named and acknowledged to me that such corporation executed the same.

IN WITNESS WHEREOF, I have hereunto set my hand and official seal.



**PROOFED**  
**INDEXED MINES**  
**INDEXED** 80-10902 Notary Public J. Eugene A. Jarga

MICROFILMED

Recorded at Request of Energy Fuels Nuclear  
MAR 27 '80 - 8 00 AM


in book 620 of Official Records, Page 798  
Records of Mohave County, Arizona

By Joan McCall  
Deputy Recorder  
Recorder



BOOK 620 PAGE 798

STATE OF ARIZONA  
COUNTY OF COCONINO



HEREBY CERTIFY THAT THE WITHIN INSTRUMENT  
WAS FILED FOR RECORD IN COCONINO COUNTY,  
STATE OF ARIZONA.

HELEN I. HUDGENS  
COCONINO COUNTY RECORDER

04401 3.00  
DOCKET 785 PAGE 471-472  
DATE: MAR 27 1980 -4 20  
REQUEST OF: Energy Fuels Exploration Co.

WITNESS MY HAND AND OFFICE

BY Randy R. ...  
DEPUTY

1891 LODE LOCATION NOTICE AND CERTIFICATE

STATE OF COLORADO  
CITY OF DENVER  
COUNTY OF DENVER

)  
) ss.  
)

The undersigned, P. D. HILLARD, in preparing this Lode Location Notice and Certificate is acting for and in behalf of Energy Fuels Exploration Company, a Colorado corporation, whose address is 1515 Arapahoe Street, Denver, Colorado 80202 (hereinafter called "Energy Fuels").

1. Claim. The KANAB # 90 claim was located by Energy Fuels on this 6 day of FEBRUARY, 1980, for mining purposes and is 1500 linear feet in length along the vein or lode containing valuable minerals and 300 linear feet in width on each side of the center of this lode or vein and for all surface rights, privileges, minerals and other rights granted by the existing laws and customs. The general course of the vein or lode runs 1490 feet EAST (general direction) and 10 feet in the opposite direction from the discovery point monument on which this notice is posted.

2. Point of Discovery. The point of discovery is located within this claim as follows: Beginning at Corner No. 4 of this claim; then 300 feet along the WEST endline; thence 10 feet in a direction parallel to the side-lines to a point within the perimeter of this claim which is the discovery point.

3. Description. The description of this claim, its boundaries and its situation are as follows:

(a) Course and Location: The general course of this claim is EAST-WEST. The claim is located in the SE 1/4 Sec. 17; SW 1/4, Section 16, Township 38 N, Range 3 W, G+SR Principal Meridian, Unknown Mining District, County of Mohave & Coconino, and State of Arizona.

(b) Description: The boundary of this claim can be readily traced, viz: Beginning at Corner No. 4 of this claim, common with Corner No. 1 of the Kanab # 89 Claim, thence NORTH, 300 feet to End Center; thence NORTH, 300 feet to Corner No. 3; thence EAST, 1500 feet to Corner No. 2; thence SOUTH, 300 feet to End Center; thence SOUTH, 300 feet to Corner No. 1; thence WEST, 1500 feet to Corner No. 4; the place of beginning.

(c) Tie: Corner No. 1 of this claim can be located by proceeding 11500 feet due EAST and 6000 feet due NORTH from the SW corner (permanent monument/benchmark) of Section 19, Township 38 N, Range 3 W, of the G+SR Principal Meridian, Mohave County, Arizona.

RECEIVED  
B.L.M. AZ STATE OFFICE  
APR 14 10 34 AM '80  
PHOENIX, ARIZONA

LOCATOR:

ENERGY FUELS EXPLORATION COMPANY


By P.D. Hillard  
Duly Authorized Agent

STATE OF Colorado  
CITY OF Denver  
COUNTY OF Denver

)  
) ss.  
)

On this 20 day of February, 1980, before me personally appeared P. D. Hillard, duly authorized agent of Energy Fuels Exploration Company, a Colorado corporation, known to me to be the person who executed the within instrument on behalf of the corporation therein named and acknowledged to me that such corporation executed the same.

IN WITNESS WHEREOF, I have hereunto set my hand and official seal.

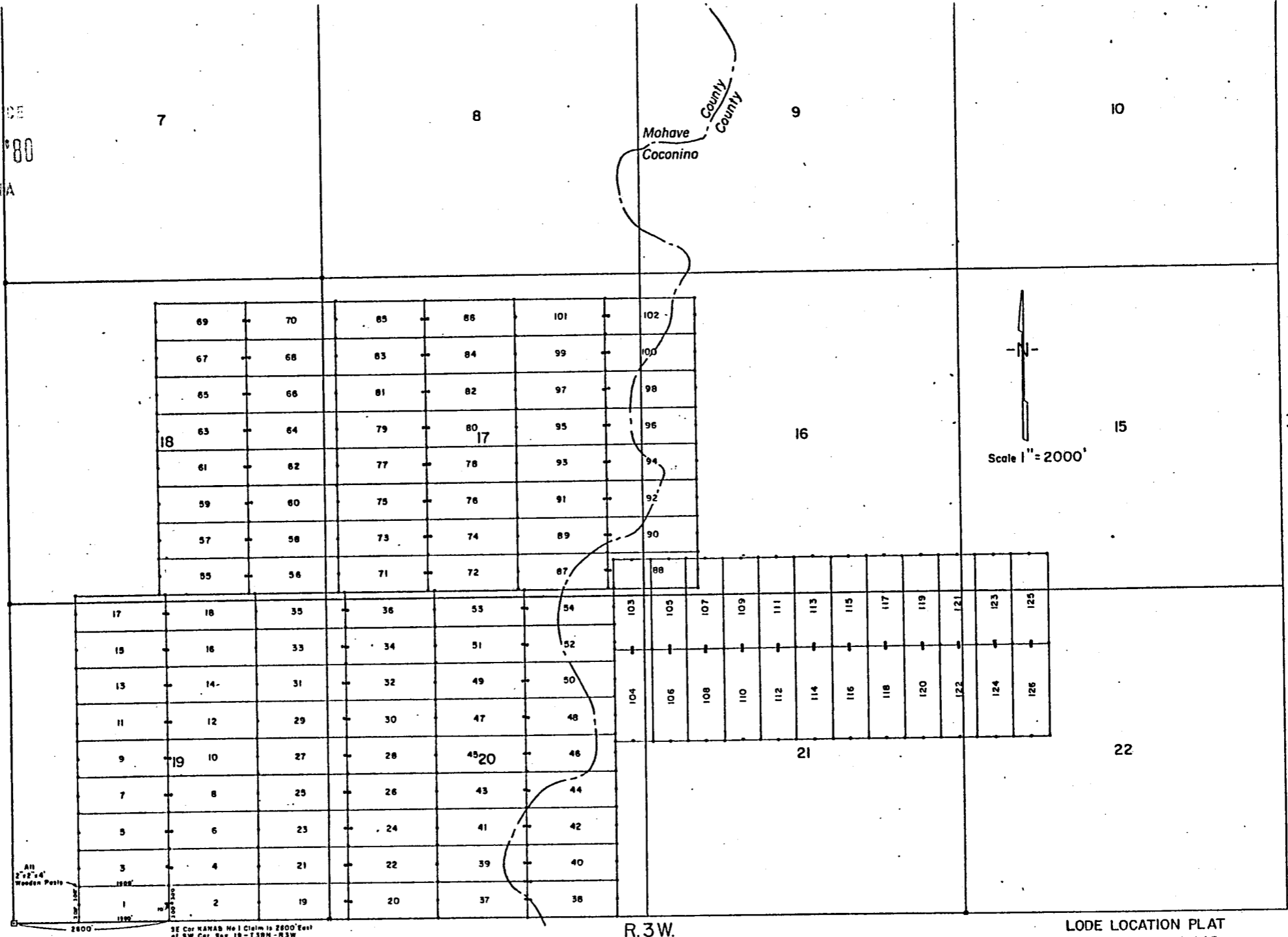


Virginia A. Varza  
Notary Public

My Commission Expires: 3-10-82

RECEIVED  
 B.L.M. AZ STATE OFFICE  
 APR 14 10 34 AM '80  
 PHOENIX, ARIZONA

DOCKET 785 PAGE 472



AN  
 2"x2"x4"  
 Wooden Posts

1100'  
 1100'

SE Cor KANAB No 1 Claim is 2800' East  
 of SW Cor. Sec 19 - T38N - R3W

LODE LOCATION PLAT  
 KANAB CLAIMS  
 Mohave & Coconino Cos., Arizona  
 Scale 1" = 2000'

900101 011 8

AMENDED  
LODE LOCATION NOTICE AND CERTIFICATE

STATE OF Arizona )  
 ) ss.  
COUNTY OF Cocouino )

A MC 101-385

The undersigned, Dean G. Roberts, in preparing this Amended Lode Location Notice and Certificate is acting for and in behalf of Energy Fuels Exploration Company, a Colorado corporation, whose address is 1515 Arapahoe Street, Denver, Colorado 80202.

1. Name of Claim. The name of the claim amended by this Notice is Kanab 91, which claim was first located on the 6 day of February, 1980, the original location notice being recorded in the Office of the County Recorder of Mohave County, Arizona, on the 27 day of March, 1980 in Book 620, at Page 799. The original claim has been maintained in accordance with state and federal law.

2. Purpose. This Amended Lode Location Notice and Certificate is made for the purpose of appropriating under the Mining Laws all ground within the boundaries as hereinafter defined, and for the purpose of correcting irregularities, errors or defects, if any, which may have existed or may exist in the original location or the record thereof, and/or any prior amendment or amendments thereof, or the record of the same, and is made without waiver, abandonment or release of any rights acquired or held as to the ground within the boundaries hereinafter defined under or by virtue of said original location or any prior amended location.

3. Size. This claim is hereby amended to be 1500 linear feet in length along the vein or lode containing valuable minerals and 300 linear feet in width on each side of the center line of this claim and is located for all surface rights, privileges, minerals and other rights granted by the existing laws and customs. The general course of this claim is from East to West (general direction).

4. Location Monument. The location monument on which this amended notice is posted is located in Section 17, Township 38N, Range 3W, and is situated within the boundaries of this claim at Corner No. 1 which is the SE corner of this claim. The location monument lies on the east end of this claim and is 1500 feet from the opposite end of this claim.

5. Description. The description of this claim, its boundaries and its locality are as follows:

(a) Location: The claim is located in the SE 1/4, Section 17, Township 38N, Range 3W, Gila & Salt River Base Meridian, unknown Mining District, County of Mohave, and State of Arizona.

(b) Description: The boundary of this claim can be readily traced, viz: Beginning at Corner No. 1 of this claim, common with Corner No. 4 of the Kanab 92 Claim, thence north, 300 feet to End Center; thence north, 300 feet to Corner No. 2; thence west, 1500 feet to Corner No. 3; thence south, 300 feet to End Center; thence south, 300 feet to Corner No. 4; thence east, 1500 feet to Corner No. 1; the place of beginning.

(c) Tie: Corner No. 1 of this claim can be located by proceeding 10,000 feet due east and 6600 feet due north from the SW corner (permanent monument/benchmark) of Section 19, Township 38N, Range 3W, of Gila & Salt River Base Meridian, Mohave County, Arizona.

This Amendment is made this 8 day of July, 1981.

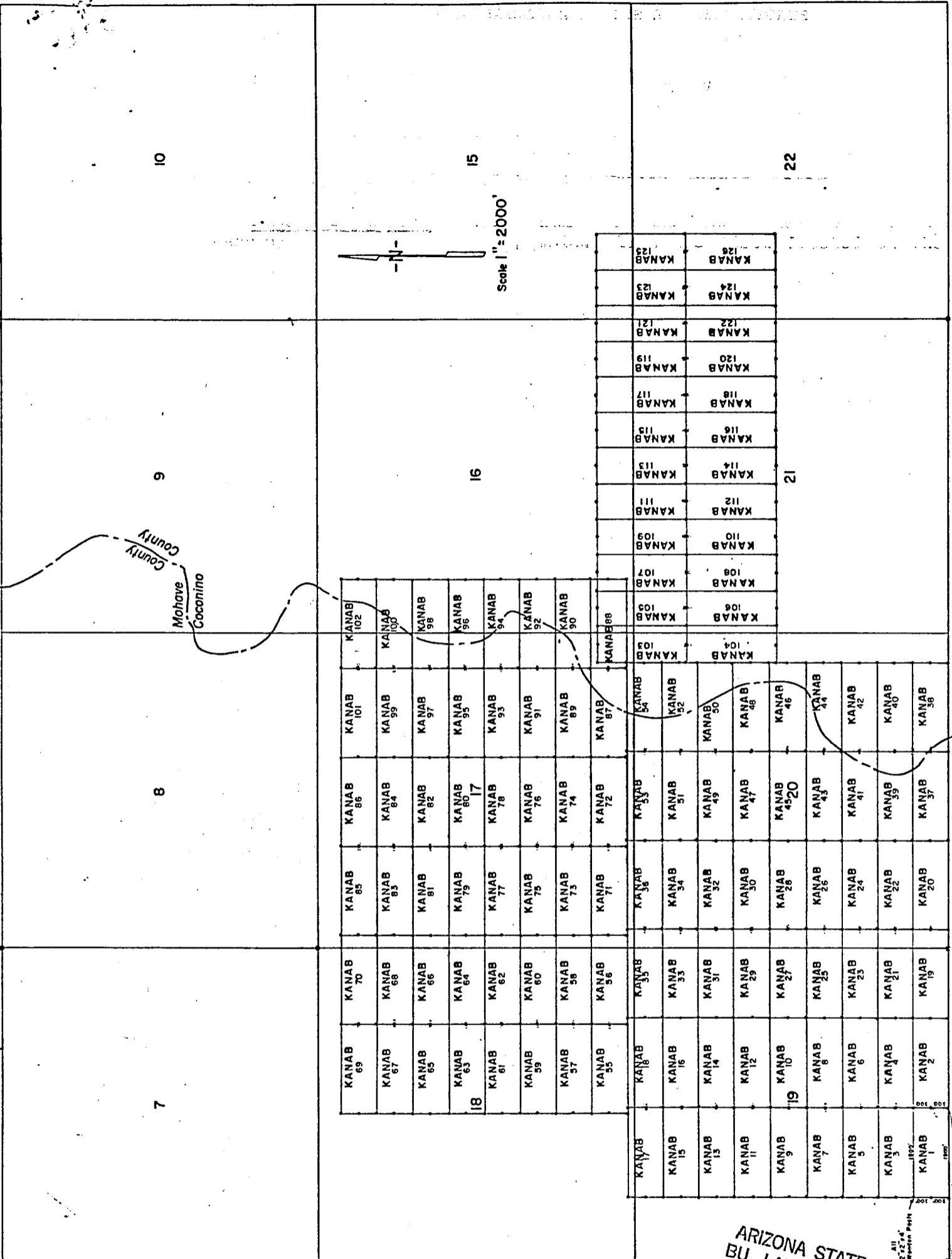
STATE OF ARIZONA )  
 ) ss.  
COUNTY OF Cocouino )

ENERGY FUELS EXPLORATION COMPANY  
By Dean G. Roberts  
Duly Authorized Agent  
PHOENIX, ARIZONA  
AUG 24 1981 - OFFICE OF LAND MANAGEMENT  
PHOENIX, ARIZONA  
AUG 24 1981 7:45 A.M.

This instrument was acknowledged before me this 13 day of July, 1981, Dean G. Roberts, duly authorized agent of Energy Fuels Exploration Company.

IN WITNESS WHEREOF, I have hereunto set my hand and official seal.  
[Signature]  
Notary Public

My Commission Expires: My Commission Expires Apr. 9, 1985



LODE LOCATION PLAT  
 KANAB CLAIMS  
 Mohave & Coconino Cos., Arizona

R.3W.

INDEXED  
 INDEXED MINES  
 MICROFILMED

FEE NO. **81-25664** PROOFED

RECORDED AT REQUEST OF Energy Fuels Exp. Co

DATE JUL 23 1981 10 00 AM

IN BOOK 731

7:45 A.M.  
 PHOENIX, ARIZONA

PAGE (S) 424-425

RECORDS OF MOHAVE COUNTY, ARIZONA.



JOAN McCALL, RECORDER

by J. M. [Signature]

BOOK **731** PAGE **425**

\$ 3.00

SE COR. KANAB No. 1 Claim 11-2800 East  
 of SW COR. SEC. 19 - T. 38N - R. 3W

LODE LOCATION NOTICE AND CERTIFICATE

STATE OF Colorado )  
City of Denver ) ss.  
COUNTY OF Denver )

The undersigned, P.D. Hillard, in preparing this Lode Location Notice and Certificate is acting for and in behalf of Energy Fuels Exploration Company, a Colorado corporation, whose address is 1515 Arapahoe Street, Denver, Colorado 80202 (hereinafter called "Energy Fuels").

1. Claim. The KANAB #91 claim was located by Energy Fuels on this 6th day of February, 1980, for mining purposes and is 1500 linear feet in length along the vein or lode containing valuable minerals and 300 linear feet in width on each side of the center of this lode or vein and for all surface rights, privileges, minerals and other rights granted by the existing laws and customs. The general course of the vein or lode runs 1990 feet West (general direction) and 10 feet in the opposite direction from the discovery point monument on which this notice is posted.

2. Point of Discovery. The point of discovery is located within this claim as follows: Beginning at Corner No. 1 of this claim; then 300 feet along the East endline; thence 10 feet in a direction parallel to the side-lines to a point within the perimeter of this claim which is the discovery point.

3. Description. The description of this claim, its boundaries and its situation are as follows:

(a) Course and Location: The general course of this claim is East-West. The claim is located in the SE 1/4, Section 17, Township 38N, Range 3W, G & SR Principal Meridian, Unknown Mining District, County of Mohave, and State of Arizona.

(b) Description: The boundary of this claim can be readily traced, viz: Beginning at Corner No. 1 of this claim; common with Corner No. 4 of the KANAB #92 Claim, thence North, 300 feet to End Center; thence North, 300 feet to Corner No. 2; thence West, 1500 feet to Corner No. 3; thence South, 300 feet to End Center; thence South, 300 feet to Corner No. 4; thence East, 1500 feet to Corner No. 1; the place of beginning.

(c) Tie: Corner No. 1 of this claim can be located by proceeding 10000 feet due East and 6600 feet due North from the SW corner (permanent monument/benchmark) of Section 19, Township 38N, Range 3W, of the G & SR Principal Meridian, Mohave County, Arizona.

RECEIVED  
M.H. AZ STATE OFFICE  
APR 14 10 34 AM '80  
PHOENIX, ARIZONA

LOCATOR:  
ENERGY FUELS EXPLORATION COMPANY  
By P.D. Hillard  
Duly Authorized Agent

STATE OF Colorado )  
City of Denver ) ss.  
COUNTY OF Denver )

On this 10 day of February, 1980, before me personally appeared P.D. Hillard, duly authorized agent of Energy Fuels Exploration Company, a Colorado corporation, known to me to be the person who executed the within instrument on behalf of the corporation therein named and acknowledged to me that such corporation executed the same.

IN WITNESS WHEREOF, I have hereunto set my hand and official seal.



INDEXED MINES  
80-10903  
Notary Public  
Virginia A. Jorgensen

MICROFILMED

Recorded at Request of Energy Fuels Exploration Co.  
MAR 27 '80 - 8 00 AM

in book 620 of Official Records, Page 799  
Records of Mohave County, Arizona.

BOOK 620 PAGE 799 By Joan McCall  
Deputy Recorder Recorder



AMENDED  
LODE LOCATION NOTICE AND CERTIFICATE

STATE OF Arizona )  
 ) ss.  
COUNTY OF Coconino )

A MC 101386

The undersigned, Dean G. Roberts, in preparing this Amended Lode Location Notice and Certificate is acting for and in behalf of Energy Fuels Exploration Company, a Colorado corporation, whose address is 1515 Arapahoe Street, Denver, Colorado 80202.

1. Name of Claim. The name of the claim amended by this Notice is Kanab 92, which claim was first located on the 6 day of February, 1980, the original location notice being recorded in the Office of the County Recorder of Mohave County, Arizona, on the 27 day of March, 1980 in Book 620, at Page 800. The original claim has been maintained in accordance with state and federal law.

2. Purpose. This Amended Lode Location Notice and Certificate is made for the purpose of appropriating under the Mining Laws all ground within the boundaries as hereinafter defined, and for the purpose of correcting irregularities, errors or defects, if any, which may have existed or may exist in the original location or the record thereof, and/or any prior amendment or amendments thereof, or the record of the same, and is made without waiver, abandonment or release of any rights acquired or held as to the ground within the boundaries hereinafter defined under or by virtue of said original location or any prior amended location.

3. Size. This claim is hereby amended to be 1500 linear feet in length along the vein or lode containing valuable minerals and 300 linear feet in width on each side of the center line of this claim and is located for all surface rights, privileges, minerals and other rights granted by the existing laws and customs. The general course of this claim is from East to West (general direction).

4. Location Monument. The location monument on which this amended notice is posted is located in Section 17, Township 38N, Range 3W, and is situated within the boundaries of this claim at Corner No. 4 which is the SW corner of this claim. The location monument lies on the west end of this claim and is 1500 feet from the opposite end of this claim.

5. Description. The description of this claim, its boundaries and its locality are as follows:

(a) Location: The claim is located in the SE 1/4 Sec. 17 & SW 1/4, Section 16, Township 38N, Range 3W, Gila & Salt River Base Meridian, unknown Mining District, County of Coconino & Mohave, and State of Arizona.

(b) Description: The boundary of this claim can be readily traced, viz: Beginning at Corner No. 4 of this claim, common with Corner No. 1 of the Kanab 91 Claim, thence north, 300 feet to End Center; thence north, 300 feet to Corner No. 3; thence east, 1500 feet to Corner No. 2; thence south, 300 feet to End Center; thence south, 300 feet to Corner No. 1; thence west, 1500 feet to Corner No. 4; the place of beginning.

(c) Tie: Corner No. 1 of this claim can be located by proceeding 11,500 feet due east and 6600 feet due north from the SW corner (permanent monument/benchmark) of Section 19, Township 38N, Range 3W, of the Gila & Salt River Base Meridian, Mohave County, Arizona.

This Amendment is made this 8 day of July, 1981.

ARIZONA STATE OFFICE  
BU. LAND MANAGEMENT

ENERGY FUELS EXPLORATION COMPANY AUG 24 1981

By Dean G. Roberts 7:45 A.M.  
Duly Authorized Agent PHOENIX, ARIZONA

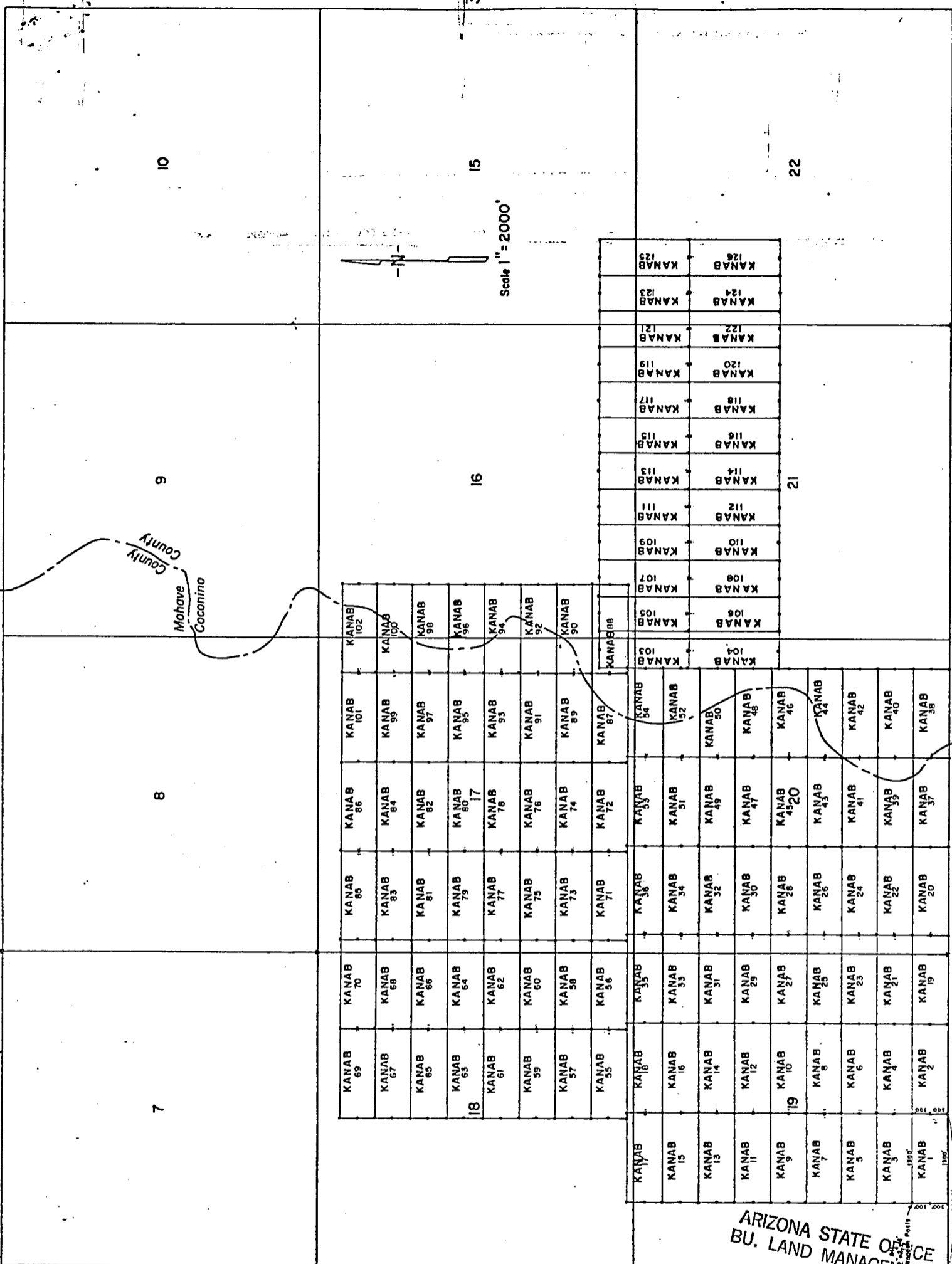
STATE OF ARIZONA )  
 ) ss.  
COUNTY OF Coconino )

This instrument was acknowledged before me this 13 day of July, 1981, by Dean G. Roberts, duly authorized agent of Energy Fuels Exploration Company.

IN WITNESS WHEREOF, I have hereunto set my hand and official seal.

[Signature]  
Notary Public





ARIZONA STATE OFFICE  
BU. LAND MANAGEMENT


INDEXED INDEXED MINES 81-25665 MICROFILMED PROOFED

AUG 24 1981

7:45 A.M.  
PHOENIX, ARIZONA

FEE NO. \_\_\_\_\_  
RECORDED AT REQUEST OF Energy Fuels Exp. Co.  
DATE JUL 23 1981 10 00 AM IN BOOK 731 of OFFICIAL \_\_\_\_\_

PAGE (S) 426-427 RECORDS OF MOHAVE COUNTY, ARIZONA



JOAN McCALL, RECORDER


BOOK 731 PAGE 427 M. W. Sporello  
\$ 200

SE COR. KANAB H&I CLAIM IN 2600' EAST OF 34' COR. SEC. 19 - T36N - R3W

STATE OF ARIZONA }  
COUNTY OF COCONINO } ss

WITNESS MY HAND AND OFFICIAL SEAL

BY Margaret M. [Signature]  
DEPUTY



HEREBY CERTIFY THAT THE WITHIN INSTRUMENT  
WAS FILED FOR RECORD IN COCONINO COUNTY,  
ARIZONA.

HELEN I. HUDGENS  
COCONINO COUNTY RECORDER

FEE NO. 11797 3.00  
DOCKET 844 PAGE 533-53  
DATE: JUL 23 1981 -8 00  
REQUEST OF: Energy Fuels

ARIZONA STATE OFFICE  
BU. LAND MANAGEMENT

AUG 24 1981

7:45 A.M.  
PHOENIX, ARIZONA

1234

AMENDED  
LODE LOCATION NOTICE AND CERTIFICATE

STATE OF Arizona )  
 ) ss.  
COUNTY OF Coconino )

A MC 10/386

The undersigned, Dean G. Roberts, in preparing this Amended Lode Location Notice and Certificate is acting for and in behalf of Energy Fuels Exploration Company, a Colorado corporation, whose address is 1515 Arapahoe Street, Denver, Colorado 80202.

1. Name of Claim. The name of the claim amended by this Notice is Kanab 92, which claim was first located on the 6 day of February, 19 80, the original location notice being recorded in the Office of the County Recorder of Coconino County, Arizona, on the 27 day of March, 19 80 in Book 785, at Page 473-474. The original claim has been maintained in accordance with state and federal law.

2. Purpose. This Amended Lode Location Notice and Certificate is made for the purpose of appropriating under the Mining Laws all ground within the boundaries as hereinafter defined, and for the purpose of correcting irregularities, errors or defects, if any, which may have existed or may exist in the original location or the record thereof, and/or any prior amendment or amendments thereof, or the record of the same, and is made without waiver, abandonment or release of any rights acquired or held as to the ground within the boundaries hereinafter defined under or by virtue of said original location or any prior amended location.

3. Size. This claim is hereby amended to be 1500 linear feet in length along the vein or lode containing valuable minerals and 300 linear feet in width on each side of the center line of this claim and is located for all surface rights, privileges, minerals and other rights granted by the existing laws and customs. The general course of this claim is from East to West (general direction).

4. Location Monument. The location monument on which this amended notice is posted is located in Section 17, Township 38N, Range 3W, and is situated within the boundaries of this claim at Corner No. 4 which is the SW corner of this claim. The location monument lies on the west end of this claim and is 1500 feet from the opposite end of this claim.

5. Description. The description of this claim, its boundaries and its locality are as follows:

(a) Location: The claim is located in the SE 1/4 Sec. 17 & SW 1/4, Section 16, Township 38N, Range 3W, Gila & Salt River Base Meridian, unknown Mining District, County of Coconino & Mohave, and State of Arizona.

(b) Description: The boundary of this claim can be readily traced, viz: Beginning at Corner No. 4 of this claim, common with Corner No. 1 of the Kanab 91 Claim, thence north, 300 feet to End Center; thence north, 300 feet to Corner No. 3; thence east, 1500 feet to Corner No. 2; thence south, 300 feet to End Center; thence south, 300 feet to Corner No. 1; thence west, 1500 feet to Corner No. 4; the place of beginning.

(c) Tie: Corner No. 1 of this claim can be located by proceeding 11,500 feet due east and 6600 feet due north from the SW corner (permanent monument/benchmark) of Section 19, Township 38N, Range 3W, of the Gila & Salt River Base Meridian, Mohave County, Arizona.

This Amendment is made this 8 day of July, 1981.

ENERGY FUELS EXPLORATION COMPANY  
By Dean G. Roberts  
Duly Authorized Agent  
ARIZONA STATE OFFICE  
BU. LAND MANAGEMENT  
AUG 24 1981  
7:45 A.M.  
PHOENIX, ARIZONA

STATE OF ARIZONA )  
 ) ss.  
COUNTY OF COCONINO )

This instrument was acknowledged before me this 13 day of July, 1981, by Dean G. Roberts, duly authorized agent of Energy Fuels Exploration Company.

IN WITNESS WHEREOF, I have hereunto set my hand and official seal.

Linda S. [Signature]  
Notary Public  
My Commission Expires Apr. 9, 1985

My Commission Expires: \_\_\_\_\_

841-533

7

8

9

10

ARIZONA STATE OFFICE  
BU. LAND MANAGEMENT

AUG 24 1981

7:45 A.M.  
PHOENIX, ARIZONA

Mohave  
Coconino  
County  
County

KANAB 69	KANAB 70	KANAB 85	KANAB 86	KANAB 101	KANAB 102
KANAB 67	KANAB 68	KANAB 83	KANAB 84	KANAB 99	KANAB 100
KANAB 65	KANAB 66	KANAB 81	KANAB 82	KANAB 97	KANAB 98
KANAB 63	KANAB 64	KANAB 79	KANAB 80	KANAB 95	KANAB 96
KANAB 61	KANAB 62	KANAB 77	KANAB 78	KANAB 93	KANAB 94
KANAB 59	KANAB 60	KANAB 75	KANAB 76	KANAB 91	KANAB 92
KANAB 57	KANAB 58	KANAB 73	KANAB 74	KANAB 89	KANAB 90
KANAB 55	KANAB 56	KANAB 71	KANAB 72	KANAB 87	KANAB 88

16

15

Scale 1" = 2000'

T  
38  
N

KANAB 17	KANAB 18	KANAB 35	KANAB 36	KANAB 35	KANAB 34	KANAB 103	KANAB 105	KANAB 107	KANAB 109	KANAB 111	KANAB 113	KANAB 115	KANAB 117	KANAB 119	KANAB 121	KANAB 123	KANAB 125
KANAB 15	KANAB 16	KANAB 33	KANAB 34	KANAB 31	KANAB 32	KANAB 104	KANAB 106	KANAB 108	KANAB 110	KANAB 112	KANAB 114	KANAB 116	KANAB 118	KANAB 120	KANAB 122	KANAB 124	KANAB 126
KANAB 13	KANAB 14	KANAB 31	KANAB 32	KANAB 49	KANAB 50												
KANAB 11	KANAB 12	KANAB 29	KANAB 30	KANAB 47	KANAB 48												
KANAB 9	KANAB 10	KANAB 27	KANAB 28	KANAB 45	KANAB 46												
KANAB 7	KANAB 8	KANAB 25	KANAB 26	KANAB 43	KANAB 44												
KANAB 5	KANAB 6	KANAB 23	KANAB 24	KANAB 41	KANAB 42												
KANAB 3	KANAB 4	KANAB 21	KANAB 22	KANAB 39	KANAB 40												
KANAB 1	KANAB 2	KANAB 19	KANAB 20	KANAB 37	KANAB 38												

21

22

SE Cor KANAB No 1 Claim is 2600' East  
of SW Cor Sec 19-138N-R3W

R.3W.

LODE LOCATION PLAT  
KANAB CLAIMS  
Mohave & Coconino Cos., Arizona  
Scale 1" = 2000'

041571

LODE LOCATION NOTICE AND CERTIFICATE

STATE OF Colorado )  
City of Denver ) ss.  
COUNTY OF Denver )

The undersigned, P.D. Hillard, in preparing this Lode Location Notice and Certificate is acting for and in behalf of Energy Fuels Exploration Company, a Colorado corporation, whose address is 1515 Arapahoe Street, Denver, Colorado 80202 (hereinafter called "Energy Fuels").

1. Claim. The KANAB # 92 claim was located by Energy Fuels on this 6 day of February, 1980, for mining purposes and is 1500 linear feet in length along the vein of lode containing valuable minerals and 300 linear feet in width on each side of the center of this lode or vein and for all surface rights, privileges, minerals and other rights granted by the existing laws and customs. The general course of the vein or lode runs 1490 feet East (general direction) and 10 feet in the opposite direction from the discovery point monument on which this notice is posted.

2. Point of Discovery. The point of discovery is located within this claim as follows: Beginning at Corner No. 4 of this claim; then 300 feet along the West endline; thence 10 feet in a direction parallel to the side-lines to a point within the perimeter of this claim which is the discovery point:

3. Description. The description of this claim, its boundaries and its situation are as follows:

(a) Course and Location: The general course of this claim is East-West. The claim is located in the SE 1/4, sec 17, SW 1/4, Section 16, Township 38N, Range 3W, G & SR Principal Meridian, Unknown Mining District, County of Mohave & Coconino, and State of Arizona.

(b) Description: The boundary of this claim can be readily traced, viz: Beginning at Corner No. 4 of this claim; common with Corner No. 1 of the KANAB # 91 Claim, thence North, 300 feet to End Center; thence NORTH, 300 feet to Corner No. 3; thence East, 1500 feet to Corner No. 2; thence South, 300 feet to End Center; thence South, 300 feet to Corner No. 1; thence West, 1500 feet to Corner No. 4; the place of beginning.

(c) Tie: Corner No. 1 of this claim can be located by proceeding 11500 feet due East and 6600 feet due North from the SW corner (permanent monument/benchmark) of Section 19, Township 38N, Range 3W, of the G & SR Principal Meridian, Mohave County, Arizona.

LOCATOR:

ENERGY FUELS EXPLORATION COMPANY

By P.D. Hillard  
Duly Authorized Agent

RECEIVED  
STATE OF ARIZONA  
PHOENIX, ARIZONA  
APR 10 34 AM '80

STATE OF Colorado )  
City of Denver ) ss.  
COUNTY OF Denver )

On this 20 day of February, 1980, before me personally appeared P.D. Hillard, duly authorized agent of Energy Fuels Exploration Company, a Colorado corporation, known to me to be the person who executed the within instrument on behalf of the corporation therein named and acknowledged to me that such corporation executed the same.

IN WITNESS WHEREOF, I have hereunto set my hand and official seal.




INDEXED MINES **PROOFED**  
INDEXED Virginia A. Jurga Notary Public  
80-10904 **MICROFILMED**

My Commission Expires: 2-10-82 Recorded at Request of Energy Fuels Exploration Inc

MAR 27 '80 - 8 00 AM  
in book 620 of Official Records, Page 800  
Records of Mohave County, Arizona  
by Joan McCall Recorder  
Denity Recorder

BOOK 620 PAGE 800



HELEN I. HUDGENS  
COCONINO COUNTY RECORDER

DATE: MAR 27 1980 -4 20  
Energy Fuels Exploration Co.  
REQUEST OF:

LODE LOCATION NOTICE AND CERTIFICATE

STATE OF COLORADO )  
CITY OF DENVER ) ss.  
COUNTY OF DENVER )

The undersigned, P. D. WILLARD, in preparing this Lode Location Notice and Certificate is acting for and in behalf of Energy Fuels Exploration Company, a Colorado corporation, whose address is 1515 Arapahoe Street, Denver, Colorado 80202 (hereinafter called "Energy Fuels").

1. Claim. The KANAB #92 claim was located by Energy Fuels on this 6 day of February, 1980, for mining purposes and is 1500 linear feet in length along the vein or lode containing valuable minerals and 300 linear feet in width on each side of the center of this lode or vein and for all surface rights, privileges, minerals and other rights granted by the existing laws and customs. The general course of the vein or lode runs 1490 feet EAST (general direction) and 10 feet in the opposite direction from the discovery point monument on which this notice is posted.

2. Point of Discovery. The point of discovery is located within this claim as follows: Beginning at Corner No. 4 of this claim; then 300 feet along the WEST endline; thence 10 feet in a direction parallel to the side-lines to a point within the perimeter of this claim which is the discovery point.

3. Description. The description of this claim, its boundaries and its situation are as follows:

(a) Course and Location: The general course of this claim is EAST-WEST. The claim is located in the SE 1/4, Sec. 17; SW 1/4, Section 16, Township 38 N, Range 3 W, G + SR Principal Meridian, UNKNOWN Mining District, County of Mohave & Coconino, and State of Arizona.

(b) Description: The boundary of this claim can be readily traced, viz: Beginning at Corner No. 4 of this claim, common with Corner No. 1 of the KANAB #91 Claim, thence NORTH, 300 feet to End Center; thence NORTH, 300 feet to Corner No. 3; thence EAST, 1500 feet to Corner No. 2; thence SOUTH, 300 feet to End Center; thence SOUTH, 300 feet to Corner No. 1; thence WEST, 1500 feet to Corner No. 4; the place of beginning.

(c) Tie: Corner No. 1 of this claim can be located by proceeding 11500 feet due EAST and 6600 feet due NORTH from the SW corner (permanent monument/benchmark) of Section 19, Township 38 N, Range 3 W, of the G + SR Principal Meridian, Mohave County, Arizona.

LOCATOR:  
ENERGY FUELS EXPLORATION COMPANY  
BY P. D. Willard  
Duly Authorized Agent

RECEIVED  
M. AZ STATE OFFICE  
APR 14 10 35 AM '80  
PHOENIX, ARIZONA  
STATE OF COLORADO )  
CITY OF DENVER ) ss.  
COUNTY OF DENVER )

On this 20 day of February, 1980, before me personally appeared P. D. Willard, duly authorized agent of Energy Fuels Exploration Company, a Colorado corporation, known to me to be the person who executed the within instrument on behalf of the corporation therein named and acknowledged to me that such corporation executed the same.



Virginia A. Vargo  
Notary Public

RECEIVED  
 B.L.M. AZ STATE OFFICE  
 APR 14 10 35 AM '80  
 PHOENIX, ARIZONA

7

8

9

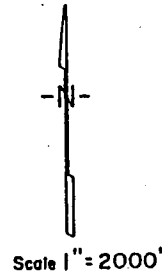
10

Mohave  
 Coconino

County  
 County

69	70	65	66	101	102
67	68	83	84	99	100
65	66	81	82	97	98
63	64	79	80	95	96
61	62	77	78	93	94
59	60	75	76	91	92
57	58	73	74	89	90
55	56	71	72	87	88

17	18	35	36	53	54	103	105	107	109	111	113	115	117	119	121	123	125
15	16	33	34	51	52	104	106	108	110	112	114	116	118	120	122	124	126
13	14	31	32	49	50												
11	12	29	30	47	48												
9	10	27	28	45	46												
7	8	25	26	43	44												
5	6	23	24	41	42												
3	4	21	22	39	40												
1	2	19	20	37	38												



T. 38 N

DOCKET 785 PAGE 47A

All 2"x2"x4' Wooden Posts

2000'  
 1100'  
 1000'

SE Cor. KANAB No. 1 Claim is 2400' East of SW Cor. Sec. 19-T.38N-R.3W

R.3W.

LODE LOCATION PLAT  
 KANAB CLAIMS  
 Mohave & Coconino Cos., Arizona  
 Scale 1" = 2000'

908101 011 V

AMENDED

LOCATION NOTICE AND CERTIFICATE

STATE OF Arizona )  
 ) ss.  
COUNTY OF Cocconino )

A MC 101387

The undersigned, Dean G. Roberts, in preparing this Amended Lode Location Notice and Certificate is acting for and in behalf of Energy Fuels Exploration Company, a Colorado corporation, whose address is 1515 Arapahoe Street, Denver, Colorado 80202.

1. Name of Claim. The name of the claim amended by this Notice is Kanab 93, which claim was first located on the 6 day of February, 1980, the original location notice being recorded in the Office of the County Recorder of Mohave County, Arizona, on the 27 day of March, 19 80 in Book 620, at Page 801. The original claim has been maintained in accordance with state and federal law.

2. Purpose. This Amended Lode Location Notice and Certificate is made for the purpose of appropriating under the Mining Laws all ground within the boundaries as hereinafter defined, and for the purpose of correcting irregularities, errors or defects, if any, which may have existed or may exist in the original location or the record thereof, and/or any prior amendment or amendments thereof, or the record of the same, and is made without waiver, abandonment or release of any rights acquired or held as to the ground within the boundaries hereinafter defined under or by virtue of said original location or any prior amended location.

3. Size. This claim is hereby amended to be 1500 linear feet in length along the vein or lode containing valuable minerals and 300 linear feet in width on each side of the center line of this claim and is located for all surface rights, privileges, minerals and other rights granted by the existing laws and customs. The general course of this claim is from East to West (general direction).

4. Location Monument. The location monument on which this amended notice is posted is located in Section 17, Township 38N, Range 3W, and is situated within the boundaries of this claim at Corner No. 1 which is the SE corner of this claim. The location monument lies on the east end of this claim and is 1500 feet from the opposite end of this claim.

5. Description. The description of this claim, its boundaries and its locality are as follows:

(a) Location: The claim is located in the SE 1/4 Section 17, Township 38N, Range 3W, Gila & Salt River Base Meridian, unknown Mining District, County of Mohave, and State of Arizona.

(b) Description: The boundary of this claim can be readily traced, viz: Beginning at Corner No. 1 of this claim, common with Corner No. 4 of the Kanab 94 Claim, thence north, 300 feet to End Center; thence north, 300 feet to Corner No. 2; thence west, 1500 feet to Corner No. 3; thence south, 300 feet to End Center; thence south, 300 feet to Corner No. 4; thence east, 1500 feet to Corner No. 1; the place of beginning.

(c) Tie: Corner No. 1 of this claim can be located by proceeding 10,000 feet due east and 7,200 feet due north from the SW corner (permanent monument/benchmark) of Section 19, Township 38N, Range 3W, of the Gila & Salt River Base Meridian, Mohave County, Arizona.

This Amendment is made this 8 day of July, 19 81.

ARIZONA STATE OFFICE  
BU. LAND MANAGEMENT

AUG 24 1981

ENERGY FUELS EXPLORATION COMPANY

By Dean G. Roberts  
Duly Authorized Agent PHOENIX, ARIZONA 7:45 A.M.

STATE OF ARIZONA )  
 ) ss.  
COUNTY OF COCONINO )

This instrument was acknowledged before me this 13 day of July, 19 81, by Dean G. Roberts, duly authorized agent of Energy Fuels Exploration Company.

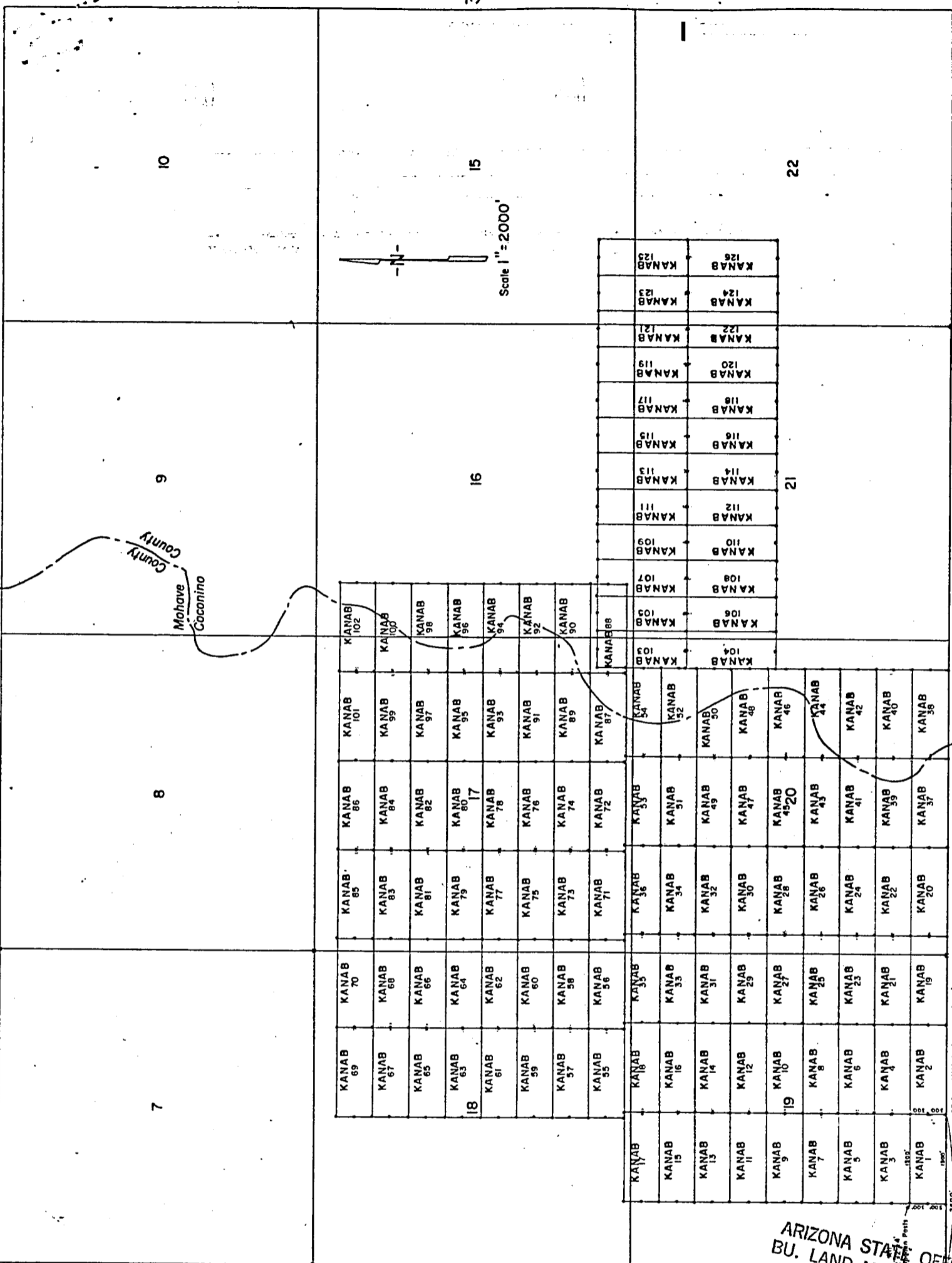
IN WITNESS WHEREOF, I have hereunto set my hand and official seal.

Notary Public

My Commission Expires: My Commission Expires Apr. 9, 1985



T. 38 N




LODE LOCATION PLAT  
KANAB CLAIMS  
Mohave & Coconino Cos., Arizona

R. 3 W.

ARIZONA STATE OFFICE  
BU. LAND MANAGEMENT

AUG 24 1981

7:45 A.M.  
PHOENIX, ARIZONA



JOAN McCALL, RECORDER

INDEXED MICROFILMED  
INDEXED MINES

FEE NO. **81-25666** PROOFED

RECORDED AT REQUEST OF Energy Fuel Exp. Co.

DATE JUL 23 1981 10 00 AM IN BOOK 731 of OFFICIAL

PAGE (S) 428-429 RECORDS OF MOHAVE COUNTY, ARIZONA.

RETURN:

BOOK **731** PAGE **429** by J.M. Mpsanello

\$ 3.00

LODE LOCATION NOTICE AND CERTIFICATE

STATE OF Colorado )  
City of Denver ) ss.  
COUNTY OF Denver )

The undersigned, P.O. Hillard, in preparing this Lode Location Notice and Certificate is acting for and in behalf of Energy Fuels Exploration Company, a Colorado corporation, whose address is 1515 Arapahoe Street, Denver, Colorado 80202 (hereinafter called "Energy Fuels").

1. Claim. The KANAB # 93 claim was located by Energy Fuels on this 6 day of February, 1980, for mining purposes and is 1500 linear feet in length along the vein or lode containing valuable minerals and 300 linear feet in width on each side of the center of this lode or vein and for all surface rights, privileges, minerals and other rights granted by the existing laws and customs. The general course of the vein or lode runs 1490 feet West (general direction) and 10 feet in the opposite direction from the discovery point monument on which this notice is posted.

2. Point of Discovery. The point of discovery is located within this claim as follows: Beginning at Corner No. 1 of this claim; then 300 feet along the East endline; thence 10 feet in a direction parallel to the side-lines to a point within the perimeter of this claim which is the discovery point.

3. Description. The description of this claim, its boundaries and its situation are as follows:

(a) Course and Location: The general course of this claim is East-West. The claim is located in the SE 1/4, Section 17, Township 38N, Range 3W, G & SR Principal Meridian, Unknown Mining District, County of Mohave, and State of Arizona.

(b) Description: The boundary of this claim can be readily traced, viz: Beginning at Corner No. 1 of this claim; common with Corner No. 4 of the KANAB # 94 Claim, thence North, 300 feet to End Center; thence North, 300 feet to Corner No. 2; thence West, 1500 feet to Corner No. 3; thence South, 300 feet to End Center; thence South, 300 feet to Corner No. 4; thence East, 1500 feet to Corner No. 1; the place of beginning.

(c) Tie: Corner No. 1 of this claim can be located by proceeding 10000 feet due East and 7200 feet due North from the SW corner (permanent monument/benchmark) of Section 19, Township 38N, Range 3W, of the G & SR Principal Meridian, Mohave County, Arizona.

LOCATOR:

ENERGY FUELS EXPLORATION COMPANY

By P.O. Hillard  
Duly Authorized Agent

RECEIVED  
M. AZ STATE OFFICE  
APR 14 10 35 AM '80  
PHOENIX, ARIZONA  
STATE OF Colorado )  
City of Denver ) ss.  
COUNTY OF Denver )

On this 20 day of February, 1980, before me personally appeared P.O. Hillard, duly authorized agent of Energy Fuels Exploration Company, a Colorado corporation, known to me to be the person who executed the within instrument on behalf of the corporation therein named and acknowledged to me that such corporation executed the same.

IN WITNESS WHEREOF, I have hereunto set my PROOFED official seal.

INDEXED MINES  
INDEXED  
80-10905

Theresa A. Jarga  
Notary Public

MICROFILMED

My Commission Expires: 3-10-82

Recorded at Request of Energy Fuels Nuclear  
MAR 27 '80 - 8:00 AM

in book 620 of Official Records, Page 801  
Records of Mohave County, Arizona

By Selma L. Lewis  
Deputy Recorder

Joan McCall  
Recorder

BOOK 620 PAGE 801




300

STATE OF ARIZONA }  
COUNTY OF COCONINO } SS

WITNESS MY HAND AND OFFICIAL SEAL

BY Blanche Berrober  
DEPUTY



I HEREBY CERTIFY THAT THE WITHIN INSTRUMENT  
WAS FILED FOR RECORD IN COCONINO COUNTY,  
STATE OF ARIZONA.

HELEN I. HUDGENS  
COCONINO COUNTY RECORDER

FEE NO. 11798 3.00  
DOCKET 844 PAGE 535-53  
DATE: JUL 23 1981 -8 00  
REQUEST OF: Energy Fuels

ARIZONA STATE OFFICE  
BU. LAND MANAGEMENT

AUG 24 1981

7:45 A.M.  
PHOENIX, ARIZONA

128A

STATE OF Arizona )  
 ) ss.  
COUNTY OF Coconino )

A MC 101388

The undersigned, Dean G. Roberts, in preparing this Amended Lode Location Notice and Certificate is acting for and in behalf of Energy Fuels Exploration Company, a Colorado corporation, whose address is 1515 Arapahoe Street, Denver, Colorado 80202.

1. Name of Claim. The name of the claim amended by this Notice is Kanab 94, which claim was first located on the 6 day of February, 19 80, the original location notice being recorded in the Office of the County Recorder of Coconino County, Arizona, on the 27 day of March, 19 80 in Book 785, at Page 475-476. The original claim has been maintained in accordance with state and federal law.

2. Purpose. This Amended Lode Location Notice and Certificate is made for the purpose of appropriating under the Mining Laws all ground within the boundaries as hereinafter defined, and for the purpose of correcting irregularities, errors or defects, if any, which may have existed or may exist in the original location or the record thereof, and/or any prior amendment or amendments thereof, or the record of the same, and is made without waiver, abandonment or release of any rights acquired or held as to the ground within the boundaries hereinafter defined under or by virtue of said original location or any prior amended location.

3. Size. This claim is hereby amended to be 1500 linear feet in length along the vein or lode containing valuable minerals and 300 linear feet in width on each side of the center line of this claim and is located for all surface rights, privileges, minerals and other rights granted by the existing laws and customs. The general course of this claim is from East to West (general direction).

4. Location Monument. The location monument on which this amended notice is posted is located in Section 17, Township 38N, Range 3W, and is situated within the boundaries of this claim at Corner No. 4 which is the SW corner of this claim. The location monument lies on the west end of this claim and is 1500 feet from the opposite end of this claim.

5. Description. The description of this claim, its boundaries and its locality are as follows:

(a) Location: The claim is located in the SE 1/4 Sec. 17 & SW 1/4, Section 16, Township 38N, Range 3W, Gila & Salt River Base Meridian, unknown Mining District, County of Coconino & Mohave, and State of Arizona.

(b) Description: The boundary of this claim can be readily traced, viz: Beginning at Corner No. 4 of this claim, common with Corner No. 1 of the Kanab 93 Claim, thence north 300 feet to End Center; thence north 300 feet to Corner No. 3; thence east 1500 feet to Corner No. 2; thence south 300 feet to End Center; thence south 300 feet to Corner No. 1; thence west 1500 feet to Corner No. 4; the place of beginning.

(c) Tie: Corner No. 1 of this claim can be located by proceeding 11,500 feet due east and 7200 feet due north from the SW corner (permanent monument/benchmark) of Section 19, Township 38N, Range 3W, of the Gila & Salt River Base Meridian, Mohave County, Arizona.

This Amendment is made this 8 day of July, 1981.

ARIZONA STATE OFFICE  
BU. LAND MANAGEMENT

ENERGY FUELS EXPLORATION COMPANY  
By Dean G. Roberts AUG 24 1981  
Duly Authorized Agent 7:45 A.M.  
PHOENIX, ARIZONA

STATE OF ARIZONA )  
 ) ss.  
COUNTY OF COCONINO )

This instrument was acknowledged before me this 13 day of July, 1981, by Dean G. Roberts, duly authorized agent of Energy Fuels Exploration Company.

IN WITNESS WHEREOF, I have hereunto set my hand and official seal.

My Commission Expires Apr. 9, 1985

My Commission Expires: \_\_\_\_\_

Notary Public

7

8

9

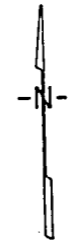
10

Mohave  
Coconino  
County  
County

ARIZONA STATE OFFICE  
BU. LAND MANAGEMENT  
AUG 24 1981  
7:45 A.M.  
PHOENIX, ARIZONA

KANAB 69	KANAB 70	KANAB 85	KANAB 86	KANAB 101	KANAB 102
KANAB 67	KANAB 68	KANAB 83	KANAB 84	KANAB 99	KANAB 103
KANAB 65	KANAB 66	KANAB 81	KANAB 82	KANAB 97	KANAB 98
KANAB 63	KANAB 64	KANAB 79	KANAB 80	KANAB 95	KANAB 96
KANAB 61	KANAB 62	KANAB 77	KANAB 78	KANAB 93	KANAB 94
KANAB 59	KANAB 60	KANAB 75	KANAB 76	KANAB 91	KANAB 92
KANAB 57	KANAB 58	KANAB 73	KANAB 74	KANAB 89	KANAB 90
KANAB 55	KANAB 56	KANAB 71	KANAB 72	KANAB 87	KANAB 88

16



Scale 1" = 2000'

15

T. 38 N

KANAB 17	KANAB 18	KANAB 35	KANAB 36	KANAB 53	KANAB 54	KANAB 103	KANAB 105	KANAB 107	KANAB 109	KANAB 111	KANAB 113	KANAB 115	KANAB 117	KANAB 119	KANAB 121	KANAB 123	KANAB 125
KANAB 15	KANAB 16	KANAB 33	KANAB 34	KANAB 51	KANAB 52	KANAB 104	KANAB 106	KANAB 108	KANAB 110	KANAB 112	KANAB 114	KANAB 116	KANAB 118	KANAB 120	KANAB 122	KANAB 124	KANAB 126
KANAB 13	KANAB 14	KANAB 31	KANAB 32	KANAB 49	KANAB 50												
KANAB 11	KANAB 12	KANAB 29	KANAB 30	KANAB 47	KANAB 48												
KANAB 9	KANAB 10	KANAB 27	KANAB 28	KANAB 45	KANAB 46												
KANAB 7	KANAB 8	KANAB 25	KANAB 26	KANAB 43	KANAB 44												
KANAB 5	KANAB 6	KANAB 23	KANAB 24	KANAB 41	KANAB 42												
KANAB 3	KANAB 4	KANAB 21	KANAB 22	KANAB 39	KANAB 40												
KANAB 1	KANAB 2	KANAB 19	KANAB 20	KANAB 37	KANAB 38												

21

22

SE Cor KANAB No 1 Claim is 2600' East of SW Cor Sec 19 - T38N - R3W

R. 3.W.

841-536

LODE LOCATION PLAT  
KANAB CLAIMS  
Mohave & Coconino Cos., Arizona  
Scale 1" = 2000'

AMENDED  
LOCATION NOTICE AND CERTIFICATE

STATE OF Arizona )  
 ) ss.  
COUNTY OF Coconino )

A MC 101388

The undersigned, Dean G. Roberts, in preparing this Amended Lode Location Notice and Certificate is acting for and in behalf of Energy Fuels Exploration Company, a Colorado corporation, whose address is 1515 Arapahoe Street, Denver, Colorado 80202.

1. Name of Claim. The name of the claim amended by this Notice is Kanab 94, which claim was first located on the 6 day of February, 1980, the original location notice being recorded in the Office of the County Recorder of Mohave County, Arizona, on the 27 day of March, 1980 in Book 620, at Page 802. The original claim has been maintained in accordance with state and federal law.

2. Purpose. This Amended Lode Location Notice and Certificate is made for the purpose of appropriating under the Mining Laws all ground within the boundaries as hereinafter defined, and for the purpose of correcting irregularities, errors or defects, if any, which may have existed or may exist in the original location or the record thereof, and/or any prior amendment or amendments thereof, or the record of the same, and is made without waiver, abandonment or release of any rights acquired or held as to the ground within the boundaries hereinafter defined under or by virtue of said original location or any prior amended location.

3. Size. This claim is hereby amended to be 1500 linear feet in length along the vein or lode containing valuable minerals and 300 linear feet in width on each side of the center line of this claim and is located for all surface rights, privileges, minerals and other rights granted by the existing laws and customs. The general course of this claim is from East to West (general direction).

4. Location Monument. The location monument on which this amended notice is posted is located in Section 17, Township 38N, Range 3W, and is situated within the boundaries of this claim at Corner No. 4 which is the SW corner of this claim. The location monument lies on the west end of this claim and is 1500 feet from the opposite end of this claim.

5. Description. The description of this claim, its boundaries and its locality are as follows:

(a) Location: The claim is located in the SE 1/4 Sec. 17 & SW 1/4, Section 16, Township 38N, Range 3W, Gila & Salt River Base Meridian, unknown Mining District, County of Coconino & Mohave, and State of Arizona.

(b) Description: The boundary of this claim can be readily traced, viz: Beginning at Corner No. 4 of this claim, common with Corner No. 1 of the Kanab 93 Claim, thence north, 300 feet to End Center; thence north, 300 feet to Corner No. 3; thence east, 1500 feet to Corner No. 2; thence south, 300 feet to End Center; thence south, 300 feet to Corner No. 1; thence west, 1500 feet to Corner No. 4; the place of beginning.

(c) Tie: Corner No. 1 of this claim can be located by proceeding 11,500 feet due east and 7200 feet due north from the SW corner (permanent monument/benchmark) of Section 19, Township 38N, Range 3W, of the Gila & Salt River Base Meridian, Mohave County, Arizona.

This Amendment is made this 8 day of July, 1981.

ENERGY FUELS EXPLORATION COMPANY  
By Dean G. Roberts  
Duly Authorized Agent

ARIZONA STATE OFFICE  
BU. LAND MANAGEMENT

AUG 24 1981

7:45 A.M.  
PHOENIX, ARIZONA  
AUG 13 1981

STATE OF ARIZONA )  
 ) ss.  
COUNTY OF COCONINO )

This instrument was acknowledged before me this 13 day of July, 1981, by Dean G. Roberts, duly authorized agent of Energy Fuels Exploration Company.

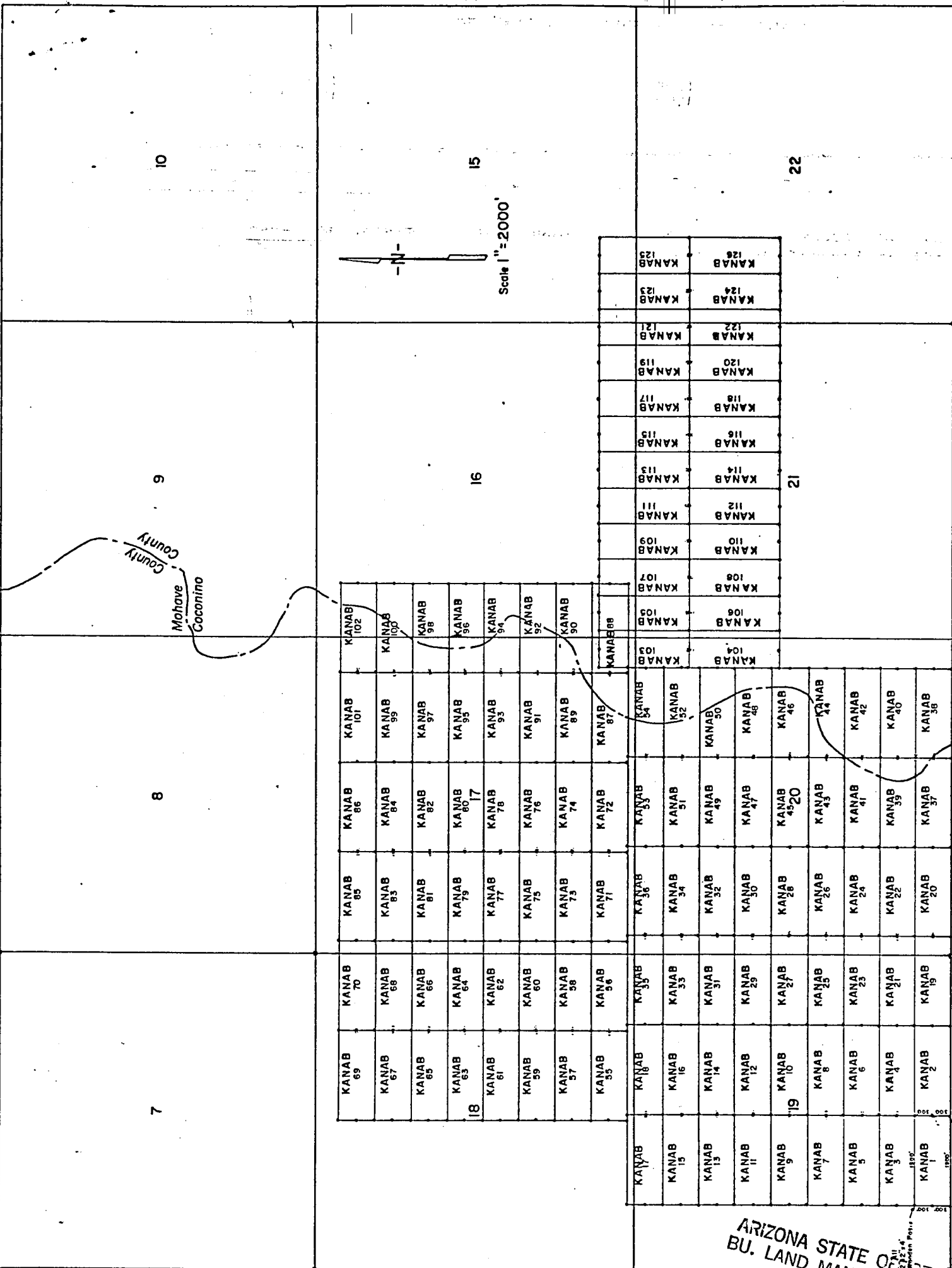
IN WITNESS WHEREOF, I have hereunto set my hand and official seal.

Notary Public

My Commission Expires: My Commission Expires Apr. 9, 1985

BOOK 731 PAGE 430

R.3W.



INDEXED  
INDEXED MINES MICROFILMED  
81-25667 PROOFED

ARIZONA STATE OF LAND  
BU. LAND MANAGEMENT  
AUG 24 1981

FEE NO. \_\_\_\_\_  
RECORDED AT REQUEST OF Energy Fuels Exp. Co.  
DATE JUL 23 1981 10 00 AM IN BOOK 731 of OFFICIAL RECORDS.

PAGE (S) 430-431 RECORDS OF MOHAVE COUNTY, ARIZONA

RETURN: \_\_\_\_\_  
JOAN McCALL, RECORDER

BOOK 731 PAGE 431  
by J M Mascarella  
\$ 3.00



LODE LOCATION NOTICE AND CERTIFICATE

STATE OF Colorado )  
City of Denver ) ss.  
COUNTY OF Denver )

The undersigned, P.D. Hillard, in preparing this Lode Location Notice and Certificate is acting for and in behalf of Energy Fuels Exploration Company, a Colorado corporation, whose address is 1515 Arapahoe Street, Denver, Colorado 80202 (hereinafter called "Energy Fuels").

1. Claim. The KANAB # 94 claim was located by Energy Fuels on this 6 day of February, 1980, for mining purposes and is 1500 linear feet in length along the vein or lode containing valuable minerals and 300 linear feet in width on each side of the center of this lode or vein and for all surface rights, privileges, minerals and other rights granted by the existing laws and customs. The general course of the vein or lode runs 1490 feet East (general direction) and 10 feet in the opposite direction from the discovery point monument on which this notice is posted.

2. Point of Discovery. The point of discovery is located within this claim as follows: Beginning at Corner No. 4 of this claim; then 300 feet along the West endline; thence 10 feet in a direction parallel to the side-lines to a point within the perimeter of this claim which is the discovery point.

3. Description. The description of this claim, its boundaries and its situation are as follows:

(a) Course and Location: The general course of this claim is East-West. The claim is located in the SE 1/4, sec 17; SW 1/4, Section 16, Township 38N, Range 3W, G & SR Principal Meridian, Unknown Mining District, County of Mohave & Coconino, and State of Arizona.

(b) Description: The boundary of this claim can be readily traced, viz: Beginning at Corner No. 4 of this claim; common with Corner No. 1 of the Kanab # 93 Claim, thence North, 300 feet to End Center; thence North, 300 feet to Corner No. 2; thence East, 1500 feet to Corner No. 2; thence South, 300 feet to End Center; thence South, 300 feet to Corner No. 1; thence West, 1500 feet to Corner No. 4; the place of beginning.

(c) Tie: Corner No. 1 of this claim can be located by proceeding 11500 feet due East and 7200 feet due North from the SW corner (permanent monument/benchmark) of Section 19, Township 38N, Range 3W, of the G & SR Principal Meridian, Mohave County, Arizona.

LOCATOR:

ENERGY FUELS EXPLORATION COMPANY

By P.D. Hillard  
Duly Authorized Agent

RECEIVED  
STATE OF COLORADO  
COUNTY OF DENVER  
APR 14 10 35 AM '80  
PHOENIX, ARIZONA

STATE OF Colorado )  
City of Denver ) ss.  
COUNTY OF Denver )

On this 20 day of February, 1980, before me personally appeared P.D. Hillard, duly authorized agent of Energy Fuels Exploration Company, a Colorado corporation, known to me to be the person who executed the within instrument on behalf of the corporation therein named and acknowledged to me that such corporation executed the same.

IN WITNESS WHEREOF, I have hereunto set my hand and official seal.

MICROFILMED



INDEXED MINES  
INDEXED 80-10906  
Notary Public Virginia A. Vargas

Recorded at Request of Energy Fuels Nuclear Inc.

MAR 27 '80 - 8 00 AM

in book 620 of Official Records, Page 802

Records of Mohave County, Arizona

Joan McCall

By Joan McCall  
Deputy Recorder


Recorder

BOOK 620 PAGE 802





STATE OF ARIZONA  
COUNTY OF COCONINO



HEREBY CERTIFY THAT THE WITHIN INSTRUMENT  
WAS FILED FOR RECORD IN COCONINO COUNTY,  
STATE OF ARIZONA.

HELEN I. HUDGENS  
COCONINO COUNTY RECORDER

04403 3.00  
DOCKET 785 PAGE 475-476  
DATE: MAR 27 1980 -4 20  
REQUEST OF: Energy Fuels Exploration Co.

WITNESS MY HAND AND OFFICIAL SEAL

BY Pamela R. ...  
DEPUTY

LODE LOCATION NOTICE AND CERTIFICATE

STATE OF COLORADO )  
CITY OF DENVER ) ss.  
COUNTY OF DENVER )

The undersigned, P. D. HILLARD, in preparing this Lode Location Notice and Certificate is acting for and in behalf of Energy Fuels Exploration Company, a Colorado corporation, whose address is 1515 Arapahoe Street, Denver, Colorado 80202 (hereinafter called "Energy Fuels").

1. Claim. The KANAB #94 claim was located by Energy Fuels on this 6 day of FEBRUARY, 1980, for mining purposes and is 1500 linear feet in length along the vein or lode containing valuable minerals and 300 linear feet in width on each side of the center of this lode or vein and for all surface rights, privileges, minerals and other rights granted by the existing laws and customs. The general course of the vein or lode runs 1490 feet EAST (general direction) and 10 feet in the opposite direction from the discovery point monument on which this notice is posted.

2. Point of Discovery. The point of discovery is located within this claim as follows: Beginning at Corner No. 4 of this claim; then 300 feet along the West endline; thence 10 feet in a direction parallel to the side-lines to a point within the perimeter of this claim which is the discovery point.

3. Description. The description of this claim, its boundaries and its situation are as follows:

(a) Course and Location: The general course of this claim is EAST - WEST. The claim is located in the SE 1/4, Sec. 17; SW 1/4, Section 16, Township 38 N, Range 3 W, G + SR Principal Meridian, UNKNOWN Mining District, County of Mohave & Coconino, and State of Arizona.

(b) Description: The boundary of this claim can be readily traced, viz: Beginning at Corner No. 4 of this claim, common with Corner No. 1 of the KANAB #93 Claim, thence NORTH, 300 feet to End Center; thence NORTH, 300 feet to Corner No. 3; thence EAST, 1500 feet to Corner No. 2; thence SOUTH, 300 feet to End Center; thence SOUTH, 300 feet to Corner No. 1; thence WEST, 1500 feet to Corner No. 4; the place of beginning.

(c) Tie: Corner No. 1 of this claim can be located by proceeding 11500 feet due EAST and 7200 feet due NORTH from the SW corner (permanent monument/benchmark) of Section 19, Township 38 N, Range 3 W, of the G + SR Principal Meridian, Mohave County, Arizona.

LOCATOR:

ENERGY FUELS EXPLORATION COMPANY

By P. D. Hillard  
Duly Authorized Agent

RECEIVED  
STATE OF ARIZONA  
PHOENIX, ARIZONA  
MAR 10 10 35 AM '80

STATE OF COLORADO )  
CITY OF DENVER ) ss.  
COUNTY OF DENVER )

On this 20 day of February, 1980, before me personally appeared P. D. Hillard, duly authorized agent of Energy Fuels Exploration Company, a Colorado corporation, known to me to be the person who executed the within instrument on behalf of the corporation therein named and acknowledged to me that such corporation executed the same.

IN WITNESS WHEREOF, I have hereunto set my hand and official seal.



Virginia A. Searge  
Notary Public

My Commission Expires: 3-10-82

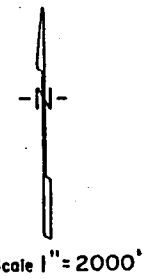
RECEIVED  
 B.L.M. AZ STATE OFFICE  
 APR 14 10 35 AM '80  
 PHOENIX, ARIZONA

7 8 9 10

Mohave  
 Coconino  
 County  
 County

69	70	85	86	101	102
67	68	83	84	99	100
65	66	81	82	97	98
63	64	79	80	95	96
61	62	77	78	93	94
59	60	75	76	91	92
57	58	73	74	89	90
55	56	71	72	87	88

17	18	35	36	53	54	103	105	107	109	111	113	115	117	119	121	123	125
15	16	33	34	51	52	104	106	108	110	112	114	116	118	120	122	124	126
13	14	31	32	49	50												
11	12	29	30	47	48												
9	10	27	28	45	46												
7	8	25	26	43	44												
5	6	23	24	41	42												
3	4	21	22	39	40												
1	2	19	20	37	38												



T. 38  
 N

DOCKET 785 PAGE 476

All 2"x2"x4" Wooden Posts

1150'

SE Cor KANAB No 1 Claim is 2600' East of SW Cor. Sec. 19 - T38N - R3W

R.3W.

LODE LOCATION PLAT  
 KANAB CLAIMS  
 Mohave & Coconino Cos., Arizona  
 Scale 1" = 2000'

000101 001 8

AMENDED

LOCATION NOTICE AND CERTIFICATE

STATE OF Arizona )  
 ) ss.  
COUNTY OF Cocouino )

A m c 101389

The undersigned, Dean G. Roberts, in preparing this Amended Lode Location Notice and Certificate is acting for and in behalf of Energy Fuels Exploration Company, a Colorado corporation, whose address is 1515 Arapahoe Street, Denver, Colorado 80202.

1. Name of Claim. The name of the claim amended by this Notice is Kanab 95, which claim was first located on the 6 day of February, 1980, the original location notice being recorded in the Office of the County Recorder of Mohave County, Arizona, on the 27 day of March, 1980 in Book 620, at Page 803. The original claim has been maintained in accordance with state and federal law.

2. Purpose. This Amended Lode Location Notice and Certificate is made for the purpose of appropriating under the Mining Laws all ground within the boundaries as hereinafter defined, and for the purpose of correcting irregularities, errors or defects, if any, which may have existed or may exist in the original location or the record thereof, and/or any prior amendment or amendments thereof, or the record of the same, and is made without waiver, abandonment or release of any rights acquired or held as to the ground within the boundaries hereinafter defined under or by virtue of said original location or any prior amended location.

3. Size. This claim is hereby amended to be 1500 linear feet in length along the vein or lode containing valuable minerals and 300 linear feet in width on each side of the center line of this claim and is located for all surface rights, privileges, minerals and other rights granted by the existing laws and customs. The general course of this claim is from East to West (general direction).

4. Location Monument. The location monument on which this amended notice is posted is located in Section 17, Township 38N, Range 3W, and is situated within the boundaries of this claim at Corner No. 1 which is the SE corner of this claim. The location monument lies on the east end of this claim and is 1500 feet from the opposite end of this claim.

5. Description. The description of this claim, its boundaries and its locality are as follows:

(a) Location: The claim is located in the NE 1/4 & SE 1/4, Section 17, Township 38N, Range 3W, Gila & Salt River Base Meridian, unknown Mining District, County of Mohave, and State of Arizona.

(b) Description: The boundary of this claim can be readily traced, viz: Beginning at Corner No. 1 of this claim, common with Corner No. 4 of the Kanab 96 Claim, thence north, 300 feet to End Center; thence north, 300 feet to Corner No. 2; thence west, 1500 feet to Corner No. 3; thence south, 300 feet to End Center; thence south, 300 feet to Corner No. 4; thence east, 1500 feet to Corner No. 1; the place of beginning.

(c) Tie: Corner No. 1 of this claim can be located by proceeding 10,000 feet due east and 7800 feet due north from the SW corner (permanent monument/benchmark) of Section 19, Township 38N, Range 3W, of the Gila & Salt River Base Meridian, Mohave County, Arizona.

This Amendment is made this 8 day of July, 1981.

ENERGY FUELS EXPLORATION COMPANY

By Dean G. Roberts  
Duly Authorized Agent

ARIZONA STATE OFFICE  
BU. LAND MANAGEMENT

AUG 24 1981

7:45 A.M.  
PHOENIX, ARIZONA

STATE OF Arizona )  
 ) ss.  
COUNTY OF Cocouino )

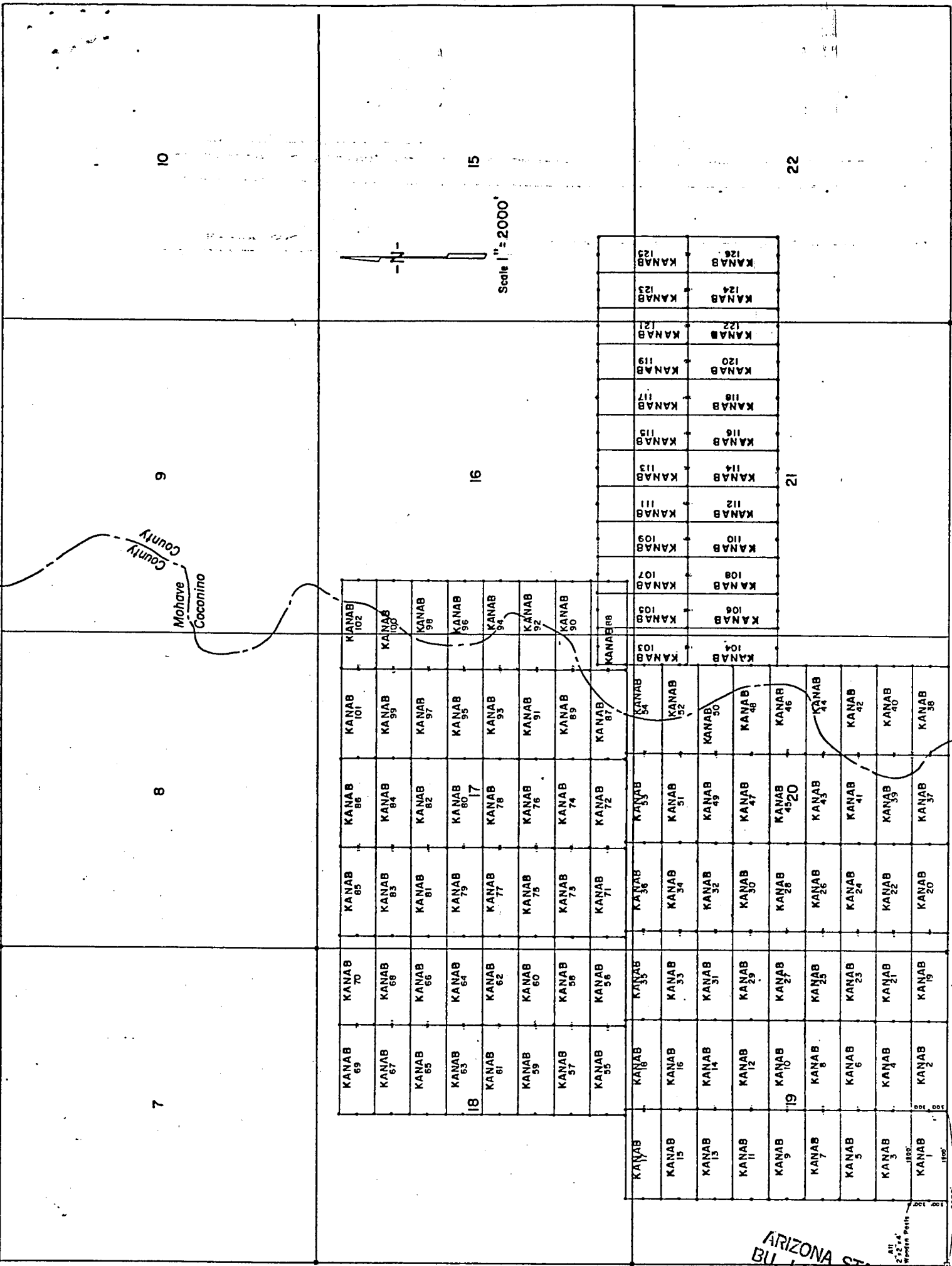
This instrument was acknowledged before me this 13 day of July, 1981, by Dean G. Roberts, duly authorized agent of Energy Fuels Exploration Company.

IN WITNESS WHEREOF, I have hereunto set my hand and official seal.

[Signature]  
Notary Public

My Commission Expires: My Commission Expires Apr. 6, 1986

T. 38 N



LODE LOCATION PLAT  
KANAB CLAIMS  
Mohave & Coconino Cos., Arizona

R. 3 W.

SE Cor KANAB No. 1 Claim is 7000' East of SW Cor. Sec. 19-T38N-R3W

INDEXED MICROFILMED  
INDEXED MINES  
81-25668 PROOFED

FEE NO. \_\_\_\_\_

RECORDED AT REQUEST OF Energy Fuels Exp. Co.  
DATE JUL 23 1981 10 00 AM IN BOOK 731 of OFFICIAL RECORDS.

PAGE (S) 432-433 RECORDS OF MOHAVE COUNTY, ARIZONA

RETURN:

ARIZONA STATE OFFICE  
BU. LAND MANAGEMENT  
AUG 24 1981

7:45 A.M.  
PHOENIX, ARIZONA



JOAN McCALL, RECORDS CLERK

BOOK 731 PAGE 433

by J.M. Mascarelli  
\$ 3.00

LODE LOCATION NOTICE AND CERTIFICATE

STATE OF Colorado )  
City of Denver ) ss.  
COUNTY OF Denver )

The undersigned, P.D. Hillard, in preparing this Lode Location Notice and Certificate is acting for and in behalf of Energy Fuels Exploration Company, a Colorado corporation, whose address is 1515 Arapahoe Street, Denver, Colorado 80202 (hereinafter called "Energy Fuels").

1. Claim. The KANAB # 95 claim was located by Energy Fuels on this 6 day of February, 1980, for mining purposes and is 1500 linear feet in length along the vein or lode containing valuable minerals and 300 linear feet in width on each side of the center of this lode or vein and for all surface rights, privileges, minerals and other rights granted by the existing laws and customs. The general course of the vein or lode runs 1490 feet West (general direction) and 10 feet in the opposite direction from the discovery point monument on which this notice is posted.

2. Point of Discovery. The point of discovery is located within this claim as follows: Beginning at Corner No. 1 of this claim; then 300 feet along the East endline; thence 10 feet in a direction parallel to the side-lines to a point within the perimeter of this claim which is the discovery point.

3. Description. The description of this claim, its boundaries and its situation are as follows:

(a) Course and Location: The general course of this claim is East-West. The claim is located in the NE 1/4, SE 1/4, Section 17, Township 38N, Range 3W, G & SR Principal Meridian, Unknown Mining District, County of Mohave, and State of Arizona.

(b) Description: The boundary of this claim can be readily traced, viz: Beginning at Corner No. 1 of this claim; common with Corner No. 4 of the KANAB # 96 Claim, thence North, 300 feet to End Center; thence North, 300 feet to Corner No. 2; thence West, 1500 feet to Corner No. 3; thence South, 300 feet to End Center; thence South, 300 feet to Corner No. 4; thence East, 1500 feet to Corner No. 1; the place of beginning.

(c) Tie: Corner No. 1 of this claim can be located by proceeding 10000 feet due East and 7800 feet due North from the SW corner (permanent monument/benchmark) of Section 19, Township 38N, Range 3W, of the G & SR Principal Meridian, Mohave County, Arizona.

LOCATOR:


ENERGY FUELS EXPLORATION COMPANY

By P.D. Hillard  
Duly Authorized Agent

STATE OF Colorado )  
City of Denver ) ss.  
COUNTY OF Denver )

On this 20 day of February, 1980, before me personally appeared P.D. Hillard, duly authorized agent of Energy Fuels Exploration Company, a Colorado corporation, known to me to be the person who executed the within instrument on behalf of the corporation therein named and acknowledged to me that such corporation executed the same.

IN WITNESS WHEREOF, I have hereunto set my hand and official seal.



INDEXED MINES

INDEXED 80-10907

PROOFED

MICROFILMED

Argentin O. Janga  
Notary Public

My Commission Expires: 3-10-82

Recorded at Request of Energy Fuels Nuclear Inc  
MAR 27 '80 - 8:00 AM

in book 620 of Official Records, Page 80

Records of Mohave County, Arizona

By Joan McCauley  
Deputy Recorder

Joan McCauley  
Recorder

BOOK 620 PAGE 803



STATE OF ARIZONA }  
COUNTY OF COCONINO } ss

WITNESS MY HAND AND OFFICIAL SEAL

BY Blanche Beron  
DEPUTY



I HEREBY CERTIFY THAT THE WITHIN INSTRUMENT  
WAS FILED FOR RECORD IN COCONINO COUNTY,  
STATE OF ARIZONA.

HELEN I. HUDGENS  
COCONINO COUNTY RECORDER

FEE NO. 11799 3.00  
DOCKET 841 PAGE 537-538  
DATE: JUL 23 1981 -8 00  
REQUEST OF: Energy Fuels

ARIZONA STATE OFFICE  
BU. LAND MANAGEMENT

AUG 24 1981

7:45 A.M.  
PHOENIX, ARIZONA

AMENDED LOCATION NOTICE AND CERTIFICATE

STATE OF Arizona )
COUNTY OF Coconino ) ss.

A MC 101390

The undersigned, Dean G. Roberts, in preparing this Amended Lode Location Notice and Certificate is acting for and in behalf of Energy Fuels Exploration Company, a Colorado corporation, whose address is 1515 Arapahoe Street, Denver, Colorado 80202.

1. Name of Claim. The name of the claim amended by this Notice is Kanab 96, which claim was first located on the 6 day of February, 19 80, the original location notice being recorded in the Office of the County Recorder of Coconino County, Arizona, on the 27 day of March, 19 80 in Book 785, at Page 477-478. The original claim has been maintained in accordance with state and federal law.

2. Purpose. This Amended Lode Location Notice and Certificate is made for the purpose of appropriating under the Mining Laws all ground within the boundaries as hereinafter defined, and for the purpose of correcting irregularities, errors or defects, if any, which may have existed or may exist in the original location or the record thereof, and/or any prior amendment or amendments thereof, or the record of the same, and is made without waiver, abandonment or release of any rights acquired or held as to the ground within the boundaries hereinafter defined under or by virtue of said original location or any prior amended location.

3. Size. This claim is hereby amended to be 1500 linear feet in length along the vein or lode containing valuable minerals and 300 linear feet in width on each side of the center line of this claim and is located for all surface rights, privileges, minerals and other rights granted by the existing laws and customs. The general course of this claim is from East to West (general direction).

4. Location Monument. The location monument on which this amended notice is posted is located in Section 17, Township 38N, Range 3W, and is situated within the boundaries of this claim at Corner No. 4 which is the SW corner of this claim. The location monument lies on the west end of this claim and is 1500 feet from the opposite end of this claim.

5. Description. The description of this claim, its boundaries and its locality are as follows:

(a) Location: The claim is located in the NE 1/4 & SE 1/4 Sec. 17, NW 1/4 & SW 1/4 Section 16, Township 38N, Range 3W, Gila & Salt River Base Meridian, unknown Mining District, County of Coconino & Mohave, and State of Arizona.

(b) Description: The boundary of this claim can be readily traced, viz: Beginning at Corner No. 4 of this claim, common with Corner No. 1 of the Kanab 95 Claim, thence north 300 feet to End Center; thence north 300 feet to Corner No. 3; thence east 1500 feet to Corner No. 2; thence south 300 feet to End Center; thence south 300 feet to Corner No. 1; thence west 1500 feet to Corner No. 4; the place of beginning.

(c) Tie: Corner No. 1 of this claim can be located by proceeding 11,500 feet due east and 7800 feet due north from the SW corner (permanent monument/benchmark) of Section 19, Township 38N, Range 3W, of the Gila & Salt River Base Meridian, Mohave County, Arizona.

This Amendment is made this 8 day of July, 1981.

ENERGY FUELS EXPLORATION COMPANY

By Jean G. Roberts, Duly Authorized Agent

ARIZONA STATE OFFICE BU. LAND MANAGEMENT

AUG 24 1981

STATE OF ARIZONA )
COUNTY OF COCONINO ) ss.

This instrument was acknowledged before me this 13 day of July, 1981 by Dean G. Roberts, duly authorized agent of Energy Fuels Exploration Company.

IN WITNESS WHEREOF, I have hereunto set my hand and official seal.

Notary Public

My Commission Expires: Apr. 9, 1985

841-537

7

8

9

Mohave  
Coconino  
County  
County

ARIZONA STATE OFFICE  
BU. LAND MANAGEMENT

AUG 24 1981

7:45 A.M.  
PHOENIX, ARIZONA

KANAB 69	KANAB 70	KANAB 85	KANAB 86	KANAB 101	KANAB 102
KANAB 67	KANAB 68	KANAB 83	KANAB 84	KANAB 99	KANAB 100
KANAB 65	KANAB 66	KANAB 81	KANAB 82	KANAB 97	KANAB 98
KANAB 63	KANAB 64	KANAB 79	KANAB 80	KANAB 95	KANAB 96
KANAB 61	KANAB 62	KANAB 77	KANAB 78	KANAB 93	KANAB 94
KANAB 59	KANAB 60	KANAB 75	KANAB 76	KANAB 91	KANAB 92
KANAB 57	KANAB 58	KANAB 73	KANAB 74	KANAB 89	KANAB 90
KANAB 55	KANAB 56	KANAB 71	KANAB 72	KANAB 87	KANAB 88

16

15



Scale 1" = 2000'

T.  
38  
N

KANAB 17	KANAB 18	KANAB 35	KANAB 36	KANAB 53	KANAB 54	KANAB 103	KANAB 105	KANAB 107	KANAB 109	KANAB 111	KANAB 113	KANAB 115	KANAB 117	KANAB 119	KANAB 121	KANAB 123	KANAB 125
KANAB 15	KANAB 16	KANAB 33	KANAB 34	KANAB 51	KANAB 52	KANAB 104	KANAB 106	KANAB 108	KANAB 110	KANAB 112	KANAB 114	KANAB 116	KANAB 118	KANAB 120	KANAB 122	KANAB 124	KANAB 126
KANAB 13	KANAB 14	KANAB 31	KANAB 32	KANAB 49	KANAB 50												
KANAB 11	KANAB 12	KANAB 29	KANAB 30	KANAB 47	KANAB 48												
KANAB 9	KANAB 10	KANAB 27	KANAB 28	KANAB 45	KANAB 46												
KANAB 7	KANAB 8	KANAB 25	KANAB 26	KANAB 43	KANAB 44												
KANAB 5	KANAB 6	KANAB 23	KANAB 24	KANAB 41	KANAB 42												
KANAB 3	KANAB 4	KANAB 21	KANAB 22	KANAB 39	KANAB 40												
KANAB 1	KANAB 2	KANAB 19	KANAB 20	KANAB 37	KANAB 38												

21

22

All  
2"x2"x4  
Wooden Posts

SE Cor KANAB No 1 Claim is 2600' East  
of SW Cor Sec 19 - T38N - R3W

R.3W.

841-538

LODE LOCATION PLAT  
KANAB CLAIMS  
Mohave & Coconino Cos., Arizona  
Scale 1" = 2000'



AMENDED  
LODE LOCATION NOTICE AND CERTIFICATE

STATE OF Arizona )  
 ) ss.  
COUNTY OF Coconino )

A MC 101390

The undersigned, Dean G. Roberts, in preparing this Amended Lode Location Notice and Certificate is acting for and in behalf of Energy Fuels Exploration Company, a Colorado corporation, whose address is 1515 Arapahoe Street, Denver, Colorado 80202.

1. Name of Claim. The name of the claim amended by this Notice is Kanab 96, which claim was first located on the 6 day of February, 1980, the original location notice being recorded in the Office of the County Recorder of Mohave County, Arizona, on the 27 day of March, 1980 in Book 620, at Page 804. The original claim has been maintained in accordance with state and federal law.

2. Purpose. This Amended Lode Location Notice and Certificate is made for the purpose of appropriating under the Mining Laws all ground within the boundaries as hereinafter defined, and for the purpose of correcting irregularities, errors or defects, if any, which may have existed or may exist in the original location or the record thereof, and/or any prior amendment or amendments thereof, or the record of the same, and is made without waiver, abandonment or release of any rights acquired or held as to the ground within the boundaries hereinafter defined under or by virtue of said original location or any prior amended location.

3. Size. This claim is hereby amended to be 1500 linear feet in length along the vein or lode containing valuable minerals and 300 linear feet in width on each side of the center line of this claim and is located for all surface rights, privileges, minerals and other rights granted by the existing laws and customs. The general course of this claim is from East to West (general direction).

4. Location Monument. The location monument on which this amended notice is posted is located in Section 17, Township 38N, Range 3W, and is situated within the boundaries of this claim at Corner No. 4 which is the SW corner of this claim. The location monument lies on the west end of this claim and is 1500 feet from the opposite end of this claim.

5. Description. The description of this claim, its boundaries and its locality are as follows:

(a) Location: The claim is located in the NE 1/4 & SE 1/4 Sec. 17, NW 1/4 & SW 1/4 Section 16, Township 38N, Range 3W, Gila & Salt River Base Meridian, unknown Mining District, County of Coconino & Mohave, and State of Arizona.

(b) Description: The boundary of this claim can be readily traced, viz: Beginning at Corner No. 4 of this claim, common with Corner No. 1 of the Kanab 95 Claim, thence north, 300 feet to End Center; thence north, 300 feet to Corner No. 3; thence east, 1500 feet to Corner No. 2; thence south, 300 feet to End Center; thence south, 300 feet to Corner No. 1; thence west, 1500 feet to Corner No. 4; the place of beginning.

(c) Tie: Corner No. 1 of this claim can be located by proceeding 11,500 feet due east and 7800 feet due north from the SW corner (permanent monument/benchmark) of Section 19, Township 38N, Range 3W, of the Gila & Salt River Base Meridian, Mohave County, Arizona.

This Amendment is made this 8 day of July, 1981.

ENERGY FUELS EXPLORATION COMPANY

By Dean G. Roberts  
Duly Authorized Agent

ARIZONA STATE OFFICE  
BU. LAND MANAGEMENT  
AUG 24 1981  
7:45 A.M.  
PHOENIX, ARIZONA

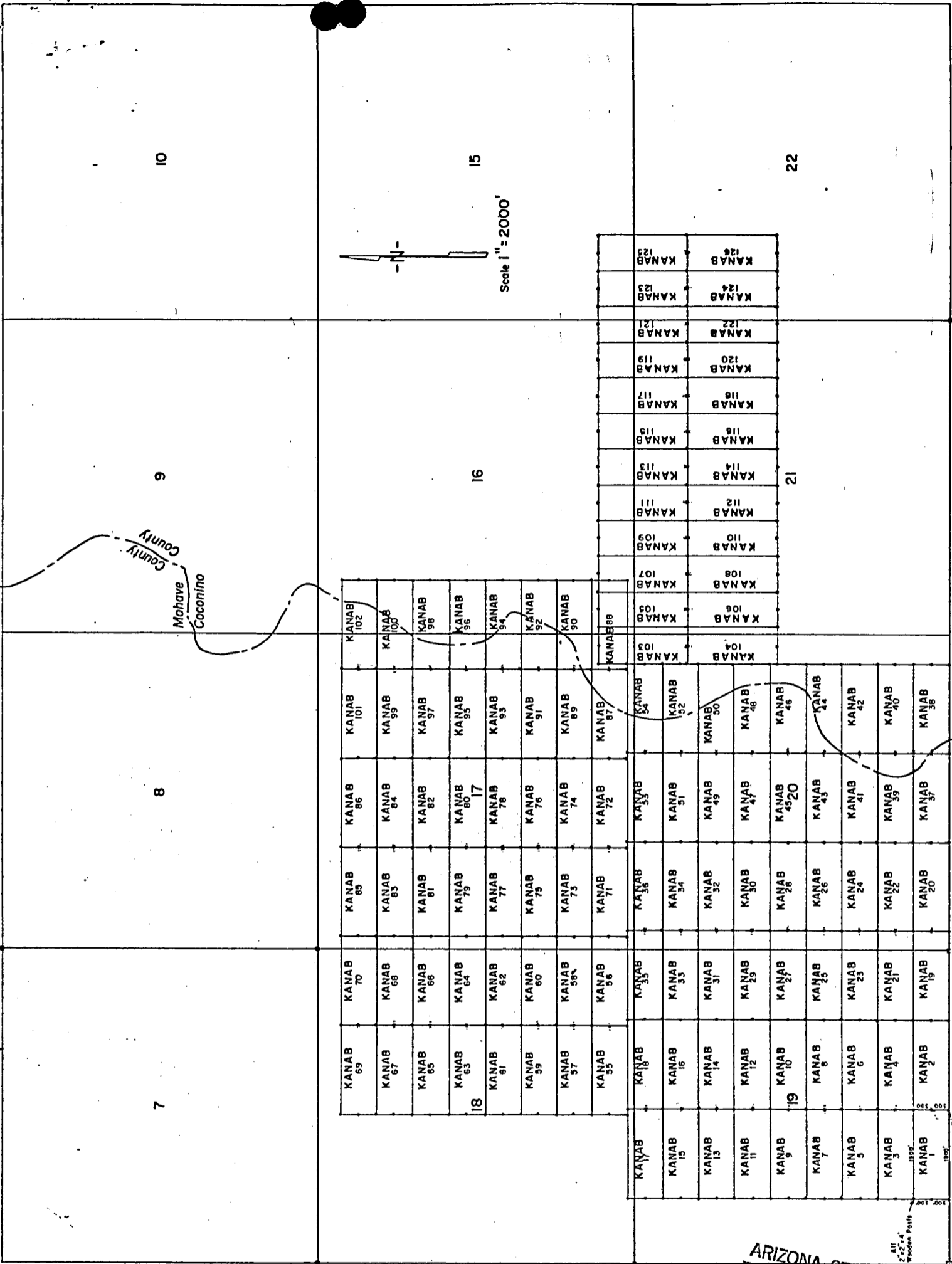
STATE OF ARIZONA )  
 ) ss.  
COUNTY OF COCONINO )

This instrument was acknowledged before me this 13 day of July, 1981, by Dean G. Roberts, duly authorized agent of Energy Fuels Exploration Company.

IN WITNESS WHEREOF, I have hereunto set my hand and official seal.

Sandra S. [Signature]  
Notary Public

T. 38 N



LODE LOCATION PLAT  
KANAB CLAIMS  
Mohave & Coconino Cos., Arizona

R. 3 W.

SE 1/4 SW 1/4 Sec. 19 - T38N - R3W

INDEXED MICROFILMED  
INDEXED MINES PROOFED

FEE NO. 81-25669

RECORDED AT REQUEST OF Energy Fuels Exp Co.

DATE JUL 23 1981 - 10:00 AM IN BOOK 731

PAGE (S) 434-435 RECORDS OF MOHAVE COUNTY, ARIZONA

RETURN:

ARIZONA STATE OFFICE  
BU. LAND MANAGEMENT

AUG 24 1981

7:45 A.M.  
PHOENIX, ARIZONA



JOAN McCALL, RECORDER

BOOK 731 PAGE 435

by J M Mascarella  
\$ 3.00

LODE LOCATION NOTICE AND CERTIFICATE

STATE OF Colorado )  
City of Denver ) ss.  
COUNTY OF Denver )

The undersigned, P.D. Hillard, in preparing this Lode Location Notice and Certificate is acting for and in behalf of Energy Fuels Exploration Company, a Colorado corporation, whose address is 1515 Arapahoe Street, Denver, Colorado 80202 (hereinafter called "Energy Fuels").

1. Claim. The KANAB # 96 claim was located by Energy Fuels on this 6 day of February, 1980, for mining purposes and is 1500 linear feet in length along the vein or lode containing valuable minerals and 300 linear feet in width on each side of the center of this lode or vein and for all surface rights, privileges, minerals and other rights granted by the existing laws and customs. The general course of the vein or lode runs 1490 feet EAST (general direction) and 10 feet in the opposite direction from the discovery point monument on which this notice is posted.

2. Point of Discovery. The point of discovery is located within this claim as follows: Beginning at Corner No. 4 of this claim; then 300 feet along the West endline; thence 10 feet in a direction parallel to the side-lines to a point within the perimeter of this claim which is the discovery point.

3. Description. The description of this claim, its boundaries and its situation are as follows:

(a) Course and Location. The general course of this claim is East-West. The claim is located in the SE 1/4, 17; NW 1/4, SW 1/4, Section 16, Township 38N, Range 3W, G & SR Principal Meridian, Unknown Mining District, County of Mohave & Coconino, and State of Arizona.

(b) Description: The boundary of this claim can be readily traced, viz: Beginning at Corner No. 4 of this claim; common with Corner No. 1 of the Kanab # 95 Claim, thence North, 300 feet to End Center; thence North, 300 feet to Corner No. 3; thence East, 1500 feet to Corner No. 2; thence South, 300 feet to End Center; thence South, 300 feet to Corner No. 1; thence West, 1500 feet to Corner No. 4; the place of beginning.


(c) Tie: Corner No. 1 of this claim can be located by proceeding 11500 feet due East and 7800 feet due North from the SW corner (permanent monument/benchmark) of Section 19, Township 38N, Range 3W, of the G & SR Principal Meridian, Mohave County, Arizona.

LOCATOR:  
ENERGY FUELS EXPLORATION COMPANY  
BY P.D. Hillard  
Duly Authorized Agent

RECEIVED  
H. AZ STATE OFFICE  
APR 14 10 35 AM '80  
PHOENIX, ARIZONA

STATE OF Colorado )  
City of Denver ) ss.  
COUNTY OF Denver )

On this 20 day of February, 1980, before me personally appeared P. D. Hillard, duly authorized agent of Energy Fuels Exploration Company, a Colorado corporation, known to me to be the person who executed the within instrument on behalf of the corporation therein named and acknowledged to me that such corporation executed the same.




IN WITNESS WHEREOF, I have hereunto set my hand and official seal.  
PROOFED  
INDEXED MINES  
INDEXED 80-10908  
Notary Public

MICROFILMED

Recorded at Request of Energy Fuels Exploration  
MAR 27 '80 - 8:00 AM  
in book 620 of Official Records, Page 80  
Records of Mohave County, Arizona  
Joan McCal  
Deputy Recorder  
Recorder  
300



BOOK 620 PAGE 804



HEREBY CERTIFY THAT THE WITHIN INSTRUMENT  
IS FILED FOR RECORD IN COCONINO COUNTY,  
STATE OF ARIZONA.

FILE NO. 04404 300  
785 PAGE 477-478

WITNESS MY HAND AND OFFICIAL SEAL

DATE: MAR 27 1980 -4 20

HELEN I. HUDGENS  
COCONINO COUNTY RECORDER

REQUEST OF: Energy Fuels Exploration Co.

BY Nancy B. ...  
DEPUTY

LODE LOCATION NOTICE AND CERTIFICATE

STATE OF COLORADO )  
City of DENVER ) ss.

The undersigned, P. D. HILLARD, in preparing this Lode Location Notice and Certificate is acting for and in behalf of Energy Fuels Exploration Company, a Colorado corporation, whose address is 1515 Arapahoe Street, Denver, Colorado 80202 (hereinafter called "Energy Fuels").

1. Claim. The KANAB #96 claim was located by Energy Fuels on this 6 day of FEBRUARY, 1980, for mining purposes and is 1500 linear feet in length along the vein or lode containing valuable minerals and 300 linear feet in width on each side of the center of this lode or vein and for all surface rights, privileges, minerals and other rights granted by the existing laws and customs. The general course of the vein or lode runs 1490 feet EAST (general direction) and 10 feet in the opposite direction from the discovery point monument on which this notice is posted.

2. Point of Discovery. The point of discovery is located within this claim as follows: Beginning at Corner No. 4 of this claim; then 300 feet along the West endline; thence 10 feet in a direction parallel to the side-lines to a point within the perimeter of this claim which is the discovery point.

3. Description. The description of this claim, its boundaries and its situation are as follows:

(a) Course and Location: The general course of this claim is EAST - WEST. The claim is located in the NE 1/4, SE 1/4 Sec. 17; NW 1/4, SW 1/4 Section 16, Township 38 N, Range 3 W, G + SR Principal Meridian, UNKNOWN Mining District, County of Mohave + Coconino, and State of Arizona.

(b) Description: The boundary of this claim can be readily traced, viz: Beginning at Corner No. 4 of this claim, common with Corner No. 1 of the KANAB #95 Claim, thence NORTH, 300 feet to End Center; thence NORTH, 300 feet to Corner No. 3; thence EAST, 1500 feet to Corner No. 2; thence South, 300 feet to End Center; thence South, 300 feet to Corner No. 1; thence WEST, 1500 feet to Corner No. 4; the place of beginning.

(c) Tie: Corner No. 1 of this claim can be located by proceeding 11500 feet due EAST and 7800 feet due NORTH from the SW corner (permanent monument/benchmark) of Section 19, Township 38 N, Range 3 W, of the G + SR Principal Meridian, Mohave County, Arizona.

RECEIVED  
B.L.M. AZ STATE OFFICE  
APR 14 10 35 AM '80  
PHOENIX, ARIZONA

LOCATOR:

ENERGY FUELS EXPLORATION COMPANY

BY P.D. Hillard  
Duly Authorized Agent

STATE OF Colorado )  
City of Denver ) ss.

On this 20 day of February, 1980, before me personally appeared P.D. Hillard, duly authorized agent of Energy Fuels Exploration Company, a Colorado corporation, known to me to be the person who executed the within instrument on behalf of the corporation therein named and acknowledged to me that such corporation executed the same.

IN WITNESS WHEREOF, I have hereunto set my hand and official seal.



Virginia A. Sarga  
Notary Public

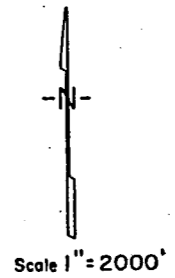
My Commission Expires: 3-10-82

RECEIVED  
 B.L.M. AZ STATE OFFICE  
 APR 4 10 35 AM '80  
 PHOENIX, ARIZONA

Mohave  
 Coconino  
 County  
 County

69	70	85	86	101	102
67	68	83	84	99	100
65	66	81	82	97	98
63	64	79	80	95	96
61	62	77	78	93	94
59	60	75	76	91	92
57	58	73	74	89	90
55	56	71	72	87	88

17	18	35	36	53	54	103	105	107	109	111	113	115	117	119	121	123	125
15	16	33	34	51	52	104	106	108	110	112	114	116	118	120	122	124	126
13	14	31	32	49	50												
11	12	29	30	47	48												
9	10	27	28	45	46												
7	8	25	26	43	44												
5	6	23	24	41	42												
3	4	21	22	39	40												
1	2	19	20	37	38												



T. 38  
 N

DUCKET 785  
 PAGE 478

All 2"x2"x4" Wooden Posts

2800'  
 1190'  
 SE Cor KANAB No 1 Claim is 2800' East of SW Cor. Sec. 18 - T38N - R3W

R. 3W.

LODE LOCATION PLAT  
 KANAB CLAIMS  
 Mohave & Coconino Cos., Arizona  
 Scale 1" = 2000'

388101 00 W

AMENDED

LOCATION NOTICE AND CERTIFICATE

STATE OF Arizona  
COUNTY OF Cocconino

)  
) ss.  
)

A MC 101391

The undersigned, Dean G. Roberts, in preparing this Amended Lode Location Notice and Certificate is acting for and in behalf of Energy Fuels Exploration Company, a Colorado corporation, whose address is 1515 Arapahoe Street, Denver, Colorado 80202.

1. Name of Claim. The name of the claim amended by this Notice is Kanab 97, which claim was first located on the 18 day of March, 1980, the original location notice being recorded in the Office of the County Recorder of Mohave County, Arizona, on the 27 day of March, 1980 in Book 620, at Page 805. The original claim has been maintained in accordance with state and federal law.

2. Purpose. This Amended Lode Location Notice and Certificate is made for the purpose of appropriating under the Mining Laws all ground within the boundaries as hereinafter defined, and for the purpose of correcting irregularities, errors or defects, if any, which may have existed or may exist in the original location or the record thereof, and/or any prior amendment or amendments thereof, or the record of the same, and is made without waiver, abandonment or release of any rights acquired or held as to the ground within the boundaries hereinafter defined under or by virtue of said original location or any prior amended location.

3. Size. This claim is hereby amended to be 1500 linear feet in length along the vein or lode containing valuable minerals and 300 linear feet in width on each side of the center line of this claim and is located for all surface rights, privileges, minerals and other rights granted by the existing laws and customs. The general course of this claim is from East to West (general direction).

4. Location Monument. The location monument on which this amended notice is posted is located in Section 17, Township 38N, Range 3W, and is situated within the boundaries of this claim at Corner No. 1 which is the SE corner of this claim. The location monument lies on the east end of this claim and is 1500 feet from the opposite end of this claim.

5. Description. The description of this claim, its boundaries and its locality are as follows:

(a) Location: The claim is located in the NE 1/4, Section 17, Township 38N, Range 3W, Gila & Salt River Base Meridian, unknown Mining District, County of Mohave, and State of Arizona.

(b) Description: The boundary of this claim can be readily traced, viz: Beginning at Corner No. 1 of this claim, common with Corner No. 4 of the Kanab 98 Claim, thence north, 300 feet to End Center; thence north, 300 feet to Corner No. 2; thence west, 1500 feet to Corner No. 3; thence south, 300 feet to End Center; thence south, 300 feet to Corner No. 4; thence east, 1500 feet to Corner No. 1; the place of beginning.

(c) Tie: Corner No. 1 of this claim can be located by proceeding 10,000 feet due east and 8400 feet due north from the SW corner (permanent monument/benchmark) of Section 19, Township 38N, Range 3W, of the Gila & Salt River Base Meridian, Mohave County, Arizona.

This Amendment is made this 8 day of July, 1981. ARIZONA STATE OFFICE  
BU. LAND MANAGEMENT  
ENERGY FUELS EXPLORATION COMPANY

By Dean G. Roberts AUG 24 1981  
Duly Authorized Agent 7:45 A.M.  
PHOENIX, ARIZONA

STATE OF ARIZONA  
COUNTY OF Cocconino

)  
) ss.  
)


This instrument was acknowledged before me this 13 day of July, 1981, by Dean G. Roberts, duly authorized agent of Energy Fuels Exploration Company.

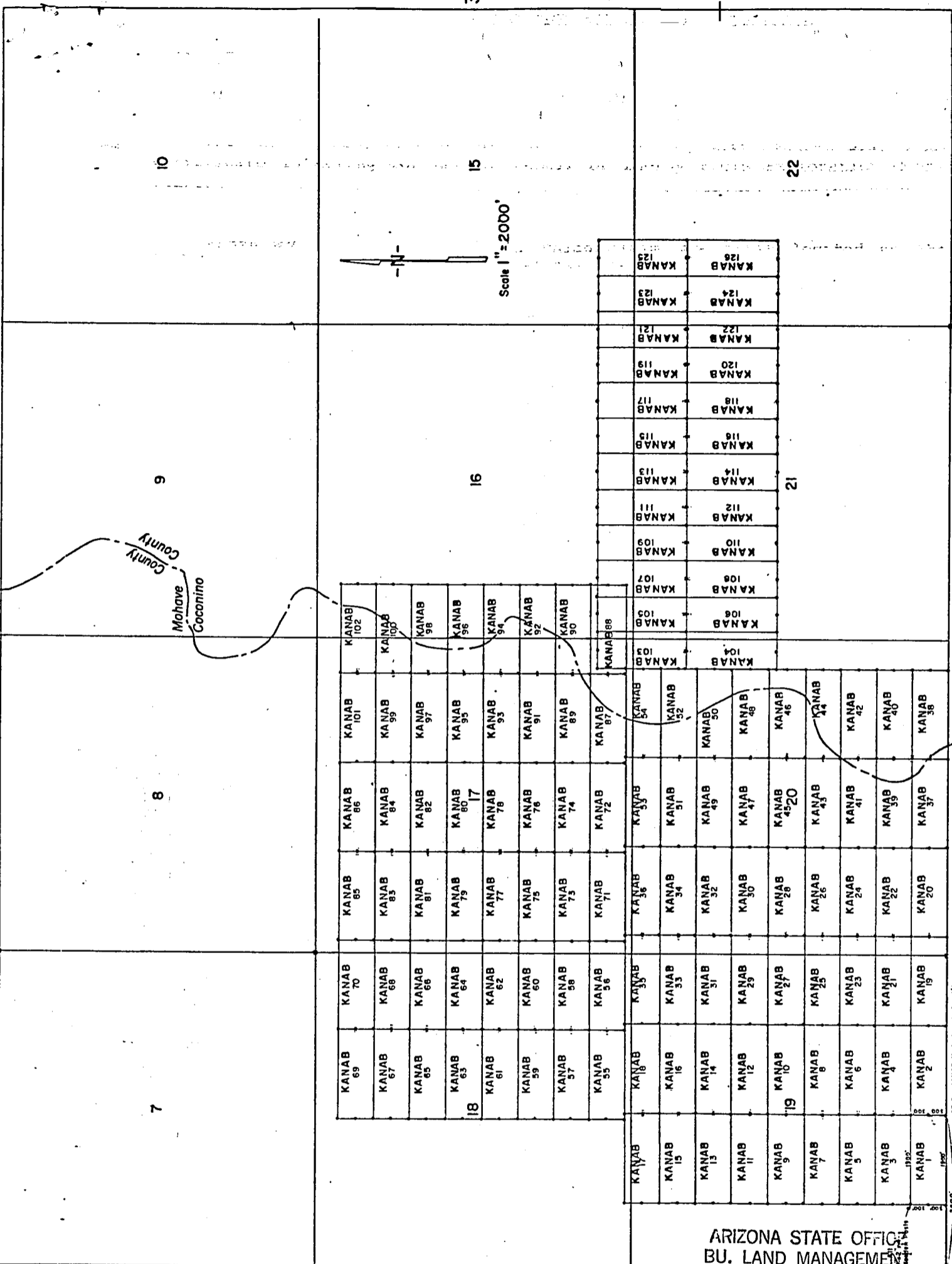
IN WITNESS WHEREOF, I have hereunto set my hand and official seal.

My Commission Expires: My Commission Expires Apr. 9, 1985

Notary Public

BOOK 731 PAGE 436





R. 3 W.

ARIZONA STATE OFFICE  
BU. LAND MANAGEMENT

INDEXED MICROFILMED

AUG 24 1981

INDEXED MINES

7:45 A.M.  
PHOENIX ARIZONA

FEE NO. 81-25670 PROOFED

RECORDED AT REQUEST OF Energy Fuels Exp. Co

DATE JUL 23 1981 10:00 AM IN BOOK 731 of OFFICIAL RECORDS

PAGE (S) 436-437 RECORDS OF MOHAVE COUNTY, ARIZONA


RETURN:

JOAN McCALL, RECORDER

BOOK 731 PAGE 437

by J. Mascarelli

\$ 5.00



LODE LOCATION NOTICE AND CERTIFICATE

STATE OF Colorado )  
City of Denver ) ss.  
COUNTY OF Denver )

The undersigned, P. D. Hillard, in preparing this Lode Location Notice and Certificate is acting for and in behalf of Energy Fuels Exploration Company, a Colorado corporation, whose address is 1515 Arapahoe Street, Denver, Colorado 80202 (hereinafter called "Energy Fuels").

1. Claim. The KANAB # 97 claim was located by Energy Fuels on this 18 day of MARCH, 19 80, for mining purposes and is 1500 linear feet in length along the vein or lode containing valuable minerals and 300 linear feet in width on each side of the center of this lode or vein and for all surface rights, privileges, minerals and other rights granted by the existing laws and customs. The general course of the vein or lode runs 1490 feet West (general direction) and 10 feet in the opposite direction from the discovery point monument on which this notice is posted.

2. Point of Discovery. The point of discovery is located within this claim as follows: Beginning at Corner No. 1 of this claim; then 300 feet along the East endline; thence 10 feet in a direction parallel to the sidelines to a point within the perimeter of this claim which is the discovery point.

3. Description. The description of this claim, its boundaries and its situation are as follows:

(a) Course and Location: The general course of this claim is East-West. The claim is located in the NE 1/4, Section 17, Township 38N, Range 3W, G & SR Principal Meridian, Unknown Mining District, County of Mohave, and State of Arizona.

(b) Description: The boundary of this claim can be readily traced, viz: Beginning at Corner No. 1 of this claim; common with Corner No. 4 of the KANAB # 98 Claim, thence North, 300 feet to End Center; thence North, 300 feet to Corner No. 2; thence West, 1500 feet to Corner No. 3; thence South, 300 feet to End Center; thence South, 300 feet to Corner No. 4; thence East, 1500 feet to Corner No. 1; the place of beginning.

(c) Tie: Corner No. 1 of this claim can be located by proceeding 10,000 feet due East and 8400 feet due North from the SW corner (permanent monument/benchmark) of Section 19, Township 38N, Range 3W, of the G & SR Principal Meridian, Mohave County, Arizona.

LOCATOR:

ENERGY FUELS EXPLORATION COMPANY


By P. D. Hillard  
Duly Authorized Agent

RECEIVED  
B.L.M. AZ STATE OFFICE  
APR 14 10 35 AM '80  
PHOENIX, ARIZONA

STATE OF Colorado )  
City of Denver ) ss.  
COUNTY OF Denver )

On this 24th day of March, 19 80, before me personally appeared P. D. Hillard, duly authorized agent of Energy Fuels Exploration Company, a Colorado corporation, known to me to be the person who executed the within instrument on behalf of the corporation therein named and acknowledged to me that such corporation executed the same.

IN WITNESS WHEREOF, I have hereunto set my hand and official seal.



PROOFED  
Virginia A. Yarga  
Notary Public

MICROFILMED

My Commission Expires: 3-10-82


Recorded at Request of Energy Fuels Nuclear Inc  
MAR 27 '80 8:00 AM

80-10909

INDEXED in book 620 of Official Records, Page 805  
Records of Mohave County, Arizona

By Joan McCall  
Deputy Recorder  
Recorder

BOOK 620 PAGE 805





LOCATION NOTICE AND CERTIFICATE

STATE OF Arizona )
COUNTY OF Coconino ) ss.

A MC 101392

The undersigned, Dean G. Roberts, in preparing this Amended Lode Location Notice and Certificate is acting for and in behalf of Energy Fuels Exploration Company, a Colorado corporation, whose address is 1515 Arapahoe Street, Denver, Colorado 80202.

1. Name of Claim. The name of the claim amended by this Notice is Kanab 98, which claim was first located on the 18 day of March, 19 80, the original location notice being recorded in the Office of the County Recorder of Mohave County, Arizona, on the 27 day of March, 19 80 in Book 620, at Page 806. The original claim has been maintained in accordance with state and federal law.

2. Purpose. This Amended Lode Location Notice and Certificate is made for the purpose of appropriating under the Mining Laws all ground within the boundaries as hereinafter defined, and for the purpose of correcting irregularities, errors or defects, if any, which may have existed or may exist in the original location or the record thereof, and/or any prior amendment or amendments thereof, or the record of the same, and is made without waiver, abandonment or release of any rights acquired or held as to the ground within the boundaries hereinafter defined under or by virtue of said original location or any prior amended location.

3. Size. This claim is hereby amended to be 1500 linear feet in length along the vein or lode containing valuable minerals and 300 linear feet in width on each side of the center line of this claim and is located for all surface rights, privileges, minerals and other rights granted by the existing laws and customs. The general course of this claim is from East to West (general direction).

4. Location Monument. The location monument on which this amended notice is posted is located in Section 17, Township 38N, Range 3W, and is situated within the boundaries of this claim at Corner No. 4 which is the SW corner of this claim. The location monument lies on the west end of this claim and is 1500 feet from the opposite end of this claim.

5. Description. The description of this claim, its boundaries and its locality are as follows:

(a) Location: The claim is located in the NE 1/4 Sec. 17 & NW 1/4, Section 16, Township 38N, Range 3W, Gila & Salt River Base Meridian, unknown Mining District, County of Coconino & Mohave, and State of Arizona.

(b) Description: The boundary of this claim can be readily traced, viz: Beginning at Corner No. 4 of this claim, common with Corner No. 1 of the Kanab 97 Claim, thence north, 300 feet to End Center; thence north, 300 feet to Corner No. 3; thence east, 1500 feet to Corner No. 2; thence south, 300 feet to End Center; thence south, 300 feet to Corner No. 1; thence west, 1500 feet to Corner No. 4; the place of beginning.

(c) Tie: Corner No. 1 of this claim can be located by proceeding 11,500 feet due east and 8400 feet due north from the SW corner (permanent monument/benchmark) of Section 19, Township 38N, Range 3W, of the Gila & Salt River Base Meridian, Mohave County, Arizona.

This Amendment is made this 8 day of July, 19 81 ARIZONA STATE OFFICE BU. LAND MANAGEMENT

ENERGY FUELS EXPLORATION COMPANY AUG 24 1981
By Dean G. Roberts 7:45 A.M.
Duly Authorized Agent PHOENIX ARIZONA

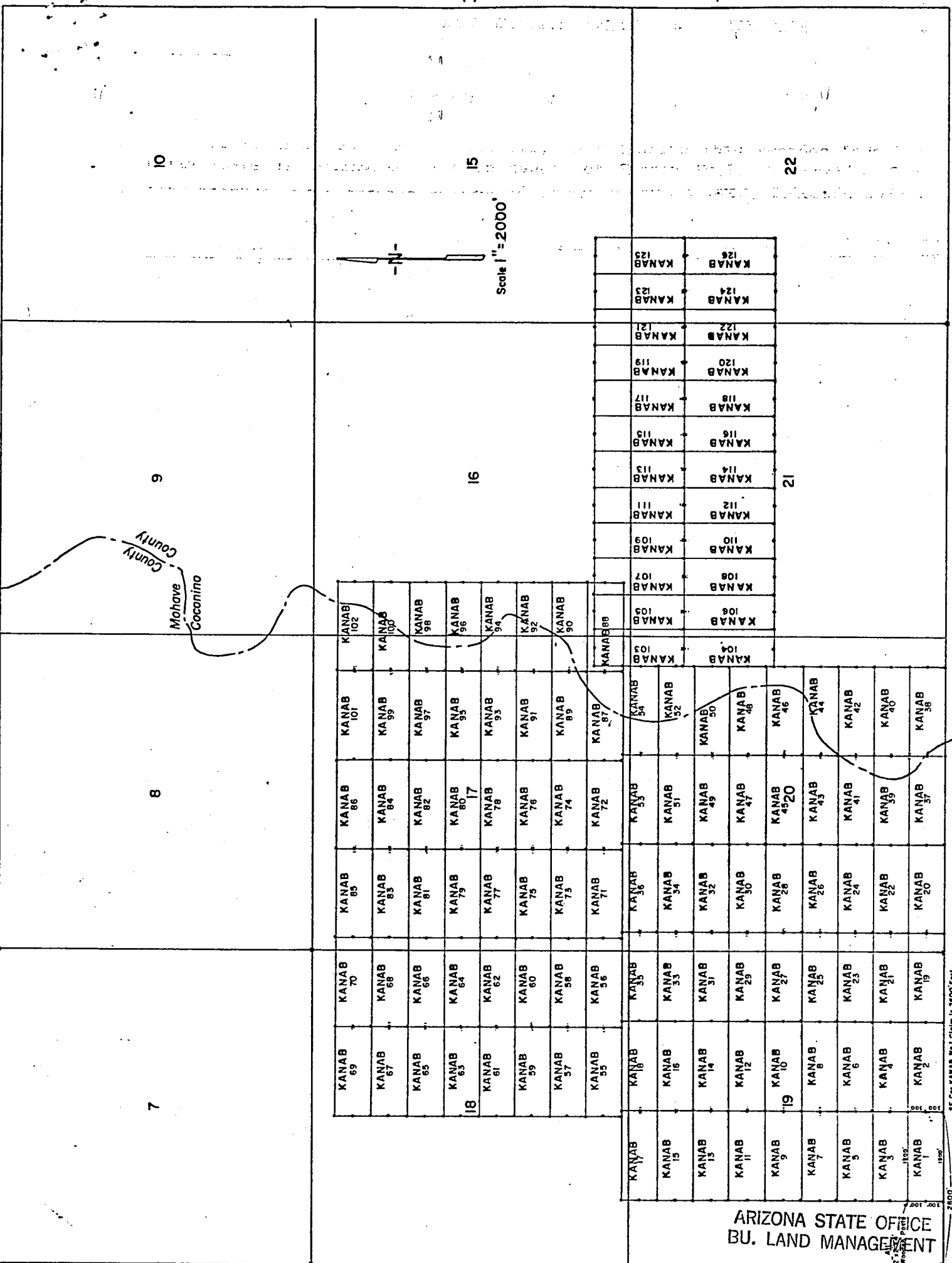
STATE OF ARIZONA )
COUNTY OF COCONINO ) ss.

This instrument was acknowledged before me this 13 day of July, 19 81, by Dean G. Roberts, duly authorized agent of Energy Fuels Exploration Company.

IN WITNESS WHEREOF, I have hereunto set my hand and official seal.
Notary Public

My Commission Expires: My Commission Expires Apr. 9, 1985

T. 38 N



LODE LOCATION PLAT  
KANAB CLAIMS  
Mohave & Coconino Cos., Arizona

R. 3W.

SE Cor. KANAB No. 1 Claim II - 2000 Feet  
of SW Cor. Sec. 19 - T. 38N - R. 3W.

INDEXED MICROFILMED  
INDEXED MINES  
81-25671 PROOFED

AUG 24 1981

FFE NO. 81-25671

7:45 A.M.  
PHOENIX, ARIZONA

RECORDED AT REQUEST OF Energy Fuels Exp. Co.

DATE JUL 23 1981 - 10 00 AM

IN BOOK 731

of OFFICIAL RECORDERS,

PAGE (S) 438-439

RECORDS OF MOHAVE COUNTY, ARIZONA

RETURN:



JOAN McCALL, RECORDER

BOOK 731 PAGE 439

by J M Marschello  
\$ 3.00

STATE OF ARIZONA }  
COUNTY OF COCONINO }

SS

WITNESS MY HAND AND OFFICIAL SEAL

BY Blanche Bermea  
DEPUTY



HEREBY CERTIFY THAT THE WITHIN INSTRUMENT  
WAS FILED FOR RECORD IN COCONINO COUNTY,  
STATE OF ARIZONA.

HELEN I. HUDGENS  
COCONINO COUNTY RECORDER

FEE NO. 11800 3.00  
DOCKET 844 PAGE 539-540  
DATE: JUL 23 1981 -8 00  
REQUEST OF: Energy Fuels

ARIZONA STATE OFFICE  
BU. LAND MANAGEMENT

AUG 24 1981

7:45 A.M.  
PHOENIX, ARIZONA

STATE OF Arizona )  
 ) ss.  
COUNTY OF Coconino )

A MC 101392

The undersigned, Dean G. Roberts, in preparing this Amended Lode Location Notice and Certificate is acting for and in behalf of Energy Fuels Exploration Company, a Colorado corporation, whose address is 1515 Arapahoe Street, Denver, Colorado 80202.

1. Name of Claim. The name of the claim amended by this Notice is Kanab 98, which claim was first located on the 18 day of March, 19 80, the original location notice being recorded in the Office of the County Recorder of Coconino County, Arizona, on the 27 day of March, 19 80 in Book 785, at Page 479-480. The original claim has been maintained in accordance with state and federal law.

2. Purpose. This Amended Lode Location Notice and Certificate is made for the purpose of appropriating under the Mining Laws all ground within the boundaries as hereinafter defined, and for the purpose of correcting irregularities, errors or defects, if any, which may have existed or may exist in the original location or the record thereof, and/or any prior amendment or amendments thereof, or the record of the same, and is made without waiver, abandonment or release of any rights acquired or held as to the ground within the boundaries hereinafter defined under or by virtue of said original location or any prior amended location.

3. Size. This claim is hereby amended to be 1500 linear feet in length along the vein or lode containing valuable minerals and 300 linear feet in width on each side of the center line of this claim and is located for all surface rights, privileges, minerals and other rights granted by the existing laws and customs. The general course of this claim is from East to West (general direction).

4. Location Monument. The location monument on which this amended notice is posted is located in Section 17, Township 38N, Range 3W, and is situated within the boundaries of this claim at Corner No. 4 which is the SW corner of this claim. The location monument lies on the west end of this claim and is 1500 feet from the opposite end of this claim.

5. Description. The description of this claim, its boundaries and its locality are as follows:

(a) Location: The claim is located in the NE 1/4 Sec. 17 & NW 1/4, Section 16, Township 38N, Range 3W, Gila & Salt River Base Meridian, unknown Mining District, County of Coconino & Mohave, and State of Arizona.

(b) Description: The boundary of this claim can be readily traced, viz: Beginning at Corner No. 4 of this claim, common with Corner No. 1 of the Kanab 97 Claim, thence north, 300 feet to End Center; thence north, 300 feet to Corner No. 3; thence east, 1500 feet to Corner No. 2; thence south, 300 feet to End Center; thence south, 300 feet to Corner No. 1; thence west, 1500 feet to Corner No. 4; the place of beginning.

(c) Tie: Corner No. 1 of this claim can be located by proceeding 11,500 feet due east and 8400 feet due north from the SW corner (permanent monument/benchmark) of Section 19, Township 38N, Range 3W, of the Gila & Salt River Base Meridian, Mohave County, Arizona.

ARIZONA STATE OFFICE  
BU. LAND MANAGEMENT

This Amendment is made this 8 day of July, 1981.

AUG 24 1981

ENERGY FUELS EXPLORATION COMPANY

By Dean G. Roberts 7:45 A.M.  
Duly Authorized Agent PHOENIX ARIZONA

STATE OF ARIZONA )  
 ) ss.  
COUNTY OF COCONINO )

This instrument was acknowledged before me this 13 day of July, 1981, by Dean G. Roberts, duly authorized agent of Energy Fuels Exploration Company.

IN WITNESS WHEREOF, I have hereunto set my hand and official seal.

Linda S. Bell  
Notary Public

My Commission Expires: Apr. 9, 1985.

7

8

9

10

Mohave  
Coconino  
County  
County

ARIZONA STATE OFFICE  
BU. LAND MANAGEMENT

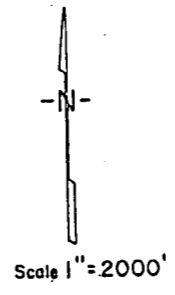
AUG 24 1981

7:45 A.M.

PHOENIX, ARIZONA

KANAB 69	KANAB 70	KANAB 65	KANAB 66	KANAB 101	KANAB 102
KANAB 67	KANAB 68	KANAB 83	KANAB 84	KANAB 99	KANAB 100
KANAB 65	KANAB 66	KANAB 81	KANAB 82	KANAB 97	KANAB 98
KANAB 63	KANAB 64	KANAB 79	KANAB 80	KANAB 95	KANAB 96
KANAB 61	KANAB 62	KANAB 77	KANAB 78	KANAB 93	KANAB 94
KANAB 59	KANAB 60	KANAB 75	KANAB 76	KANAB 91	KANAB 92
KANAB 57	KANAB 58	KANAB 73	KANAB 74	KANAB 89	KANAB 90
KANAB 55	KANAB 56	KANAB 71	KANAB 72	KANAB 87	KANAB 88

16



15

KANAB 17	KANAB 18	KANAB 35	KANAB 36	KANAB 53	KANAB 54	KANAB 103	KANAB 105	KANAB 107	KANAB 109	KANAB 111	KANAB 113	KANAB 115	KANAB 117	KANAB 119	KANAB 121	KANAB 123	KANAB 125
KANAB 15	KANAB 16	KANAB 33	KANAB 34	KANAB 51	KANAB 52	KANAB 104	KANAB 106	KANAB 108	KANAB 110	KANAB 112	KANAB 114	KANAB 116	KANAB 118	KANAB 120	KANAB 122	KANAB 124	KANAB 126
KANAB 13	KANAB 14	KANAB 31	KANAB 32	KANAB 49	KANAB 50												
KANAB 11	KANAB 12	KANAB 29	KANAB 30	KANAB 47	KANAB 48												
KANAB 9	KANAB 10	KANAB 27	KANAB 28	KANAB 45	KANAB 46												
KANAB 7	KANAB 8	KANAB 25	KANAB 26	KANAB 43	KANAB 44												
KANAB 5	KANAB 6	KANAB 23	KANAB 24	KANAB 41	KANAB 42												
KANAB 3	KANAB 4	KANAB 21	KANAB 22	KANAB 39	KANAB 40												
KANAB 1	KANAB 2	KANAB 19	KANAB 20	KANAB 37	KANAB 38												

T. 38 N

22

21

R. 3W.

841-540

LODE LOCATION PLAT  
KANAB CLAIMS  
Mohave & Coconino Cos., Arizona  
Scale 1" = 2000'

SE Cor. KANAB No. 1 Claim is 2600' East of SW Cor. Sec. 19 - T38N - R3W

LODE LOCATION NOTICE AND CERTIFICATE

STATE OF Colorado )  
City of Denver ) ss.  
COUNTY OF Denver )

The undersigned, P.D. Hillard, in preparing this Lode Location Notice and Certificate is acting for and in behalf of Energy Fuels Exploration Company, a Colorado corporation, whose address is 1515 Arapahoe Street, Denver, Colorado 80202 (hereinafter called "Energy Fuels").

1. Claim. The KANAB# 98 claim was located by Energy Fuels on this 18 day of MARCH, 1980, for mining purposes and is 1500 linear feet in length along the vein or lode containing valuable minerals and 300 linear feet in width on each side of the center of this lode or vein and for all surface rights, privileges, minerals and other rights granted by the existing laws and customs. The general course of the vein or lode runs 1490 feet East (general direction) and 10 feet in the opposite direction from the discovery point monument on which this notice is posted.

2. Point of Discovery. The point of discovery is located within this claim as follows: Beginning at Corner No. 4 of this claim; then 300 feet along the West endline; thence 10 feet in a direction parallel to the side-lines to a point within the perimeter of this claim which is the discovery point.

3. Description. The description of this claim, its boundaries and its situation are as follows:

(a) Course and Location: The general course of this claim is East-West. The claim is located in the NE 1/4, sec 17, NW 1/4, Section 16, Township 38N, Range 3W, G & SR Principal Meridian, Unknown Mining District, County of Mohave &, and State of Arizona. Coconino

(b) Description: The boundary of this claim can be readily traced, viz: Beginning at Corner No. 4 of this claim; common with Corner No. 1 of the KANAB #97 Claim, thence North, 300 feet to End Center; thence North, 300 feet to Corner No. 3; thence East, 1500 feet to Corner No. 2; thence South, 300 feet to End Center; thence South, 300 feet to Corner No. 1; thence West, 1500 feet to Corner No. 4; the place of beginning.

(c) Tie: Corner No. 1 of this claim can be located by proceeding 11500 feet due East and 8400 feet due North from the SW corner (permanent monument/benchmark) of Section 19, Township 38N, Range 3W, of the G & SR Principal Meridian, Mohave County, Arizona.

LOCATOR:

ENERGY FUELS EXPLORATION COMPANY

By P.D. Hillard  
Duly Authorized Agent

RECEIVED  
STATE OF ARIZONA  
B. H. AZ STATE OFFICE  
APR 10 35 AM '80  
PHOENIX, ARIZONA

On this 24th day of March, 1980, before me personally appeared P.D. Hillard, duly authorized agent of Energy Fuels Exploration Company, a Colorado corporation, known to me to be the person who executed the within instrument on behalf of the corporation therein named and acknowledged to me that such corporation executed the same.

IN WITNESS WHEREOF, I have hereunto set my hand and official seal.



My Commission Expires: 3-10-82

INDEXED MINES PROOFED  
INDEXED 80-10910 Notary Public Joseph A. Yarga

MICROFILMED

Recorded at Request of Energy Fuels Exploration  
MAR 27 '80 - 8:00 AM


in book 620 of Official Records, Page 806  
Records of Mohave County, Arizona

By Joan McCall Recorder  
Deputy Recorder [Signature]

BOOK 620 PAGE 806



STATE OF ARIZONA }  
COUNTY OF COCONINO } SS



CERTIFY THAT THE WITHIN INSTRUMENT  
WAS FILED FOR RECORD IN COCONINO COUNTY,  
STATE OF ARIZONA.

HELEN I. HUDGENS  
COCONINO COUNTY RECORDER

04405

3.00

DOCKET 485 PAGE 479-480

DATE: MAR 27 1980 -4 20

REQUEST OF: Energy Fuels Exploration  
Co.

WITNESS MY HAND AND OFFICIAL SEAL

BY Raney A. D. Hillard  
DEPUTY

LODE LOCATION NOTICE AND CERTIFICATE

STATE OF Colorado )  
City of Denver ) SS.  
COUNTY OF Denver )

The undersigned, P. D. Hillard, in preparing this Lode Location Notice and Certificate is acting for and in behalf of Energy Fuels Exploration Company, a Colorado corporation, whose address is 1515 Arapahoe Street, Denver, Colorado 80202 (hereinafter called "Energy Fuels").

1. Claim. The KANAB #98 claim was located by Energy Fuels on this 18 day of March, 1980, for mining purposes and is 1500 linear feet in length along the vein or lode containing valuable minerals and 300 linear feet in width on each side of the center of this lode or vein and for all surface rights, privileges, minerals and other rights granted by the existing laws and customs. The general course of the vein or lode runs 1490 feet east (general direction) and 10 feet in the opposite direction from the discovery point monument on which this notice is posted.

2. Point of Discovery. The point of discovery is located within this claim as follows: Beginning at Corner No. 4 of this claim; then 300 feet along the west endline; thence 10 feet in a direction parallel to the side-lines to a point within the perimeter of this claim which is the discovery point.

3. Description. The description of this claim, its boundaries and its situation are as follows:

(a) Course and Location: The general course of this claim is east-west. The claim is located in the NE 1/4, Sec. 17; NW 1/4, Section 16, Township 38 N, Range 3 W, G+SR Principal Meridian, unknown Mining District, County of Mohave + Coconino, and State of Arizona.

(b) Description: The boundary of this claim can be readily traced, viz: Beginning at Corner No. 4 of this claim, common with Corner No. 1 of the Kanab #97 Claim, thence north, 300 feet to End Center; thence north, 300 feet to Corner No. 3; thence east, 1500 feet to Corner No. 2; thence south, 300 feet to End Center; thence south, 300 feet to Corner No. 1; thence west, 1500 feet to Corner No. 4; the place of beginning.

(c) Tie: Corner No. 1 of this claim can be located by proceeding 11500 feet due east and 8400 feet due north from the SW corner (permanent monument/benchmark) of Section 19, Township 38 N, Range 3 W, of the G+SR Principal Meridian, Mohave County, Arizona.

LOCATOR:

ENERGY FUELS EXPLORATION COMPANY


By P. D. Hillard  
Duly Authorized Agent

RECEIVED  
L.M. AZ STATE OFFICE  
APR 14 10 35 AM '80  
PHOENIX, ARIZONA

STATE OF Colorado )  
City of Denver ) SS.  
COUNTY OF Denver )

On this 24 day of March, 1980, before me personally appeared P. D. Hillard, duly authorized agent of Energy Fuels Exploration Company, a Colorado corporation, known to me to be the person who executed the within instrument on behalf of the corporation therein named and acknowledged to me that such corporation executed the same.

IN WITNESS WHEREOF, I have hereunto set my hand and official seal.



Virginia A. Sargent  
Notary Public

My Commission Expires: 3-10-82

RECEIVED  
 B.L.M. AZ STATE OFFICE  
 APR 14 10 35 AM '80  
 PHOENIX, ARIZONA

7 8 9 10

Mohave  
 Coconino  
 County  
 County

69	70	85	86	101	102
67	68	83	84	99	100
65	66	81	82	97	98
63	64	79	80	95	96
61	62	77	78	93	94
59	60	75	76	91	92
57	58	73	74	89	90
55	56	71	72	87	88



Scale 1" = 2000'

17	18	35	36	53	54	103	105	107	109	111	113	115	117	119	121	123	125
15	16	33	34	51	52	104	106	108	110	112	114	116	118	120	122	124	126
13	14	31	32	49	50												
11	12	29	30	47	48												
9	10	27	28	45	46												
7	8	25	26	43	44												
5	6	23	24	41	42												
3	4	21	22	39	40												
1	2	19	20	37	38												

16

15

T.  
38  
N

DOCKET 785 PAGE 480

All  
 2" x 4"  
 Wooden Posts

2400'  
 1200'  
 1200'

SE Cor KANAB No 1 Claim is 2000' East  
 of SW Cor Sec 19 - T36N - R3W

R.3W.

LODE LOCATION PLAT  
 KANAB CLAIMS  
 Mohave & Coconino Cos., Arizona  
 Scale 1" = 2000'

380101 00 8



AMENDED

LOCATION NOTICE AND CERTIFICATE

STATE OF Arizona )  
 ) ss.  
COUNTY OF Cocouino )

A MC 101393

The undersigned, Dean G. Roberts, in preparing this Amended Lode Location Notice and Certificate is acting for and in behalf of Energy Fuels Exploration Company, a Colorado corporation, whose address is 1515 Arapahoe Street, Denver, Colorado 80202.

1. Name of Claim. The name of the claim amended by this Notice is Kanab 99, which claim was first located on the 18 day of March, 1980, the original location notice being recorded in the Office of the County Recorder of Mohave County, Arizona, on the 27 day of March, 1980 in Book 620, at Page 807. The original claim has been maintained in accordance with state and federal law.

2. Purpose. This Amended Lode Location Notice and Certificate is made for the purpose of appropriating under the Mining Laws all ground within the boundaries as hereinafter defined, and for the purpose of correcting irregularities, errors or defects, if any, which may have existed or may exist in the original location or the record thereof, and/or any prior amendment or amendments thereof, or the record of the same, and is made without waiver, abandonment or release of any rights acquired or held as to the ground within the boundaries hereinafter defined under or by virtue of said original location or any prior amended location.

3. Size. This claim is hereby amended to be 1500 linear feet in length along the vein or lode containing valuable minerals and 300 linear feet in width on each side of the center line of this claim and is located for all surface rights, privileges, minerals and other rights granted by the existing laws and customs. The general course of this claim is from East to West (general direction).

4. Location Monument. The location monument on which this amended notice is posted is located in Section 17, Township 38N, Range 3W, and is situated within the boundaries of this claim at Corner No. 1 which is the SE corner of this claim. The location monument lies on the east end of this claim and is 1500 feet from the opposite end of this claim.

5. Description. The description of this claim, its boundaries and its locality are as follows:

(a) Location: The claim is located in the NE 1/4, Section 17, Township 38N, Range 3W, Gila & Salt River Base Meridian, unknown Mining District, County of Mohave, and State of Arizona.

(b) Description: The boundary of this claim can be readily traced, viz: Beginning at Corner No. 1 of this claim, common with Corner No. 4 of the Kanab 100 Claim, thence north, 300 feet to End Center; thence north, 300 feet to Corner No. 2; thence west, 1500 feet to Corner No. 3; thence south, 300 feet to End Center; thence south, 300 feet to Corner No. 4; thence east, 1500 feet to Corner No. 1; the place of beginning.

(c) Tie: Corner No. 1 of this claim can be located by proceeding 10,000 feet due east and 9000 feet due north from the SW corner (permanent monument/benchmark) of Section 19, Township 38N, Range 3W, of the Gila & Salt River Base Meridian, Mohave County, Arizona.

This Amendment is made this 8 day of July, 1981. ARIZONA STATE OFFICE BU. LAND MANAGEMENT

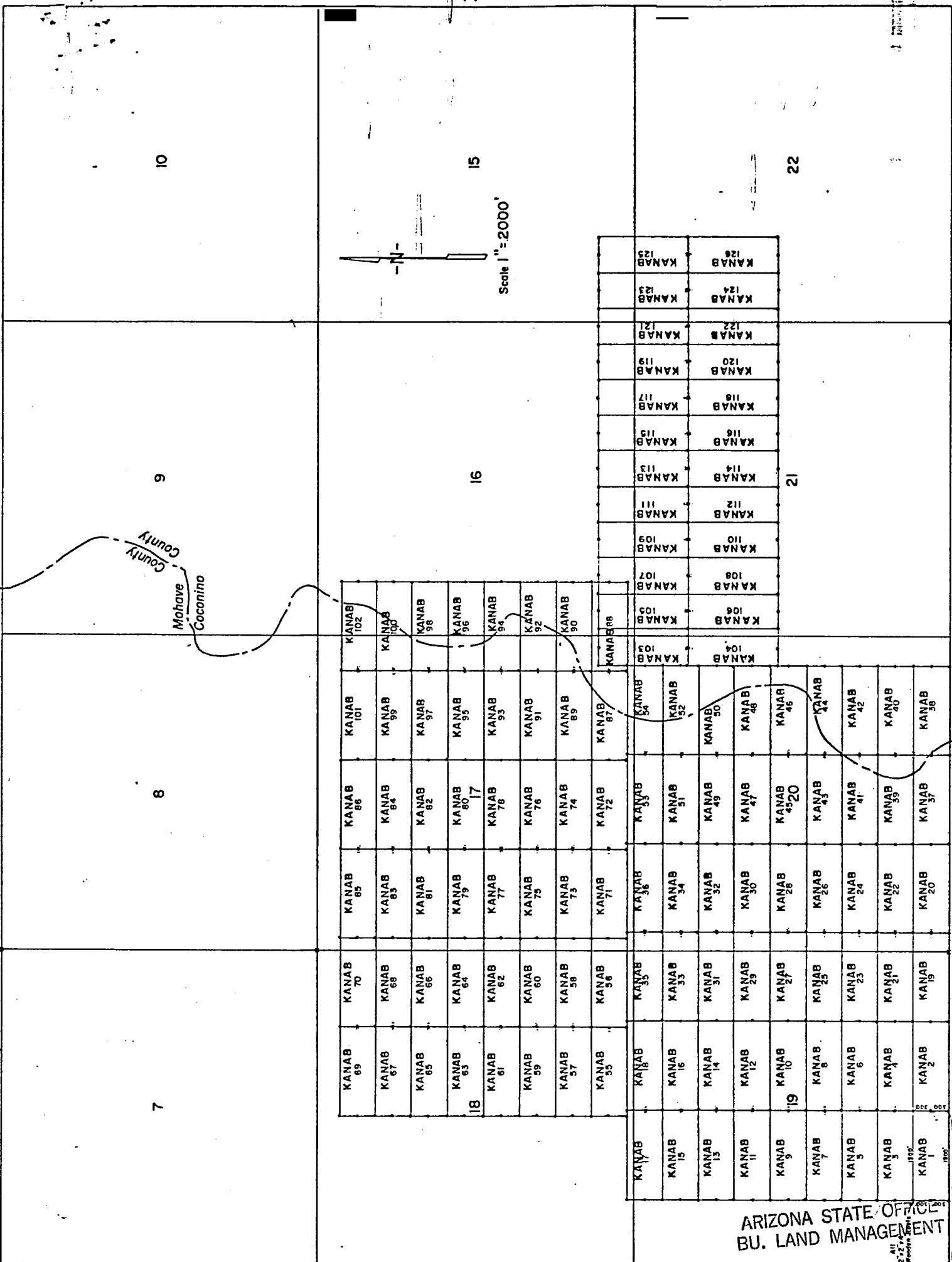
ENERGY FUELS EXPLORATION COMPANY  
By Dean G. Roberts Duly Authorized Agent 7:45 A.M. AUG 24 1981 PHOENIX ARIZONA

STATE OF ARIZONA )  
 ) ss.  
COUNTY OF Cocouino )

This instrument was acknowledged before me this 13 day of July, 1981, Dean G. Roberts, duly authorized agent of Energy Fuels Exploration Company.

IN WITNESS WHEREOF, I have hereunto set my hand and official seal.  
[Signature]  
Notary Public

My Commission Expires: Apr. 9, 1985



R.3W.

ARIZONA STATE OFFICE  
 BU. LAND MANAGEMENT

INDEXED INDEXED MINES MICROFILMED

AUG 24 1981

7:45 A.M.  
 PHOENIX, ARIZONA


FEE NO. 81-25672 PROOFED

RECORDED AT REQUEST OF Energy Fuels Exp. Co.

DATE JUL 23 1981 11:00 AM IN BOOK 731 of OFFICIAL RECORDS

PAGE (S) 440-441 RECORDS OF MOHAVE COUNTY, ARIZONA.

RETURN:



JOAN McCALL, RECORDER

BOOK 731 PAGE 441

by J. M. MacCarroll

\$ 3.00

SE COR. KANAB No. 1 CLAIM 11 2600 East  
 of SW COR. SEC. 19 - T39N - R3W

LODE LOCATION NOTICE AND CERTIFICATE

STATE OF Colorado )  
City of Denver ) ss.  
COUNTY OF Denver )

The undersigned, P.D. Hillard, in preparing this Lode Location Notice and Certificate is acting for and in behalf of Energy Fuels Exploration Company, a Colorado corporation, whose address is 1515 Arapahoe Street, Denver, Colorado 80202 (hereinafter called "Energy Fuels").

1. Claim. The KANAB #99 claim was located by Energy Fuels on this 18 day of MARCH, 1980, for mining purposes and is 1500 linear feet in length along the vein or lode containing valuable minerals and 300 linear feet in width on each side of the center of this lode or vein and for all surface rights, privileges, minerals and other rights granted by the existing laws and customs. The general course of the vein or lode runs 1490 feet West (general direction) and 10 feet in the opposite direction from the discovery point monument on which this notice is posted.

2. Point of Discovery. The point of discovery is located within this claim as follows: Beginning at Corner No. 1 of this claim; then 300 feet along the East endline; thence 10 feet in a direction parallel to the side-lines to a point within the perimeter of this claim which is the discovery point.

3. Description. The description of this claim, its boundaries and its situation are as follows:

(a) Course and Location: The general course of this claim is East-West. The claim is located in the NE 1/4, Section 17, Township 38N, Range 3W, G&SR Principal Meridian, Unknown Mining District, County of Mohave, and State of Arizona.

(b) Description: The boundary of this claim can be readily traced, viz: Beginning at Corner No. 1 of this claim; common with Corner No. 4 of the KANAB #100 Claim, thence North, 300 feet to End Center; thence North, 300 feet to Corner No. 2; thence West, 1500 feet to Corner No. 3; thence South, 300 feet to End Center; thence South, 300 feet to Corner No. 4; thence East, 1500 feet to Corner No. 1; the place of beginning.

(c) Tie: Corner No. 1 of this claim can be located by proceeding 10000 feet due East and 9000 feet due North from the SW corner (permanent monument/benchmark) of Section 19, Township 38N, Range 3W, of the G&SR Principal Meridian, Mohave County, Arizona.

RECEIVED  
B.L.M. AZ STATE  
APR 14 10 35  
PHOENIX, ARIZONA

LOCATOR:  
ENERGY FUELS EXPLORATION COMPANY  
By P.D. Hillard  
Duly Authorized Agent

STATE OF Colorado )  
City of Denver ) ss.  
COUNTY OF Denver )

On this 24<sup>th</sup> day of March, 1980, before me personally appeared P.D. Hillard, duly authorized agent of Energy Fuels Exploration Company, a Colorado corporation, known to me to be the person who executed the within instrument on behalf of the corporation therein named and acknowledged to me that such corporation executed the same.

IN WITNESS WHEREOF, I have hereunto set my hand and official seal.



INDEXED MINES  
INDEXED PROOFED  
James J. Sarga  
80-19914 Notary Public  
Recorded at Request of Energy Fuels Nuclear Inc. MICROFILMED

Recorded on MAR 27 '80 - 8 00 AM  
in book 620 of Official Records, Page 807  
Records of Mohave County, Arizona

By Joan McCall Recorder  
Deputy Recorder  
310

BOOK 620 PAGE 807

AMENDED LOCATION NOTICE AND CERTIFICATE

STATE OF Arizona )
COUNTY OF Coconino ) ss.

A m c 101394

The undersigned, Dean G. Roberts, in preparing this Amended Lode Location Notice and Certificate is acting for and in behalf of Energy Fuels Exploration Company, a Colorado corporation, whose address is 1515 Arapahoe Street, Denver, Colorado 80202.

1. Name of Claim. The name of the claim amended by this Notice is Kanab 100, which claim was first located on the 18 day of March, 1980, the original location notice being recorded in the Office of the County Recorder of Mohave County, Arizona, on the 27 day of March, 1980 in Book 620, at Page 808. The original claim has been maintained in accordance with state and federal law.

2. Purpose. This Amended Lode Location Notice and Certificate is made for the purpose of appropriating under the Mining Laws all ground within the boundaries as hereinafter defined, and for the purpose of correcting irregularities, errors or defects, if any, which may have existed or may exist in the original location or the record thereof, and/or any prior amendment or amendments thereof, or the record of the same, and is made without waiver, abandonment or release of any rights acquired or held as to the ground within the boundaries hereinafter defined under or by virtue of said original location or any prior amended location.

3. Size. This claim is hereby amended to be 1500 linear feet in length along the vein or lode containing valuable minerals and 300 linear feet in width on each side of the center line of this claim and is located for all surface rights, privileges, minerals and other rights granted by the existing laws and customs. The general course of this claim is from East to West (general direction).

4. Location Monument. The location monument on which this amended notice is posted is located in Section 17, Township 38N, Range 3W, and is situated within the boundaries of this claim at Corner No. 4 which is the SW corner of this claim. The location monument lies on the west end of this claim and is 1500 feet from the opposite end of this claim.

5. Description. The description of this claim, its boundaries and its locality are as follows:

(a) Location: The claim is located in the NE 1/4 Sec. 17 & NW 1/4, Section 16, Township 38N, Range 3W, Gila & Salt River Base Meridian, unknown Mining District, County of Coconino & Mohave, and State of Arizona.

(b) Description: The boundary of this claim can be readily traced, viz: Beginning at Corner No. 4 of this claim, common with Corner No. 1 of the Kanab 99 Claim, thence north, 300 feet to End Center; thence north, 300 feet to Corner No. 3; thence east, 1500 feet to Corner No. 2; thence south, 300 feet to End Center; thence south, 300 feet to Corner No. 1; thence west, 1500 feet to Corner No. 4; the place of beginning.

(c) Tie: Corner No. 1 of this claim can be located by proceeding 11,500 feet due east and 9000 feet due north from the SW corner (permanent monument/benchmark) of Section 19, Township 38N, Range 3W, of the Gila & Salt River Base Meridian, Mohave County, Arizona.

This Amendment is made this 8 day of July, 1981.

ARIZONA STATE OFFICE BU. LAND MANAGEMENT

ENERGY FUELS EXPLORATION COMPANY AUG 24 1981

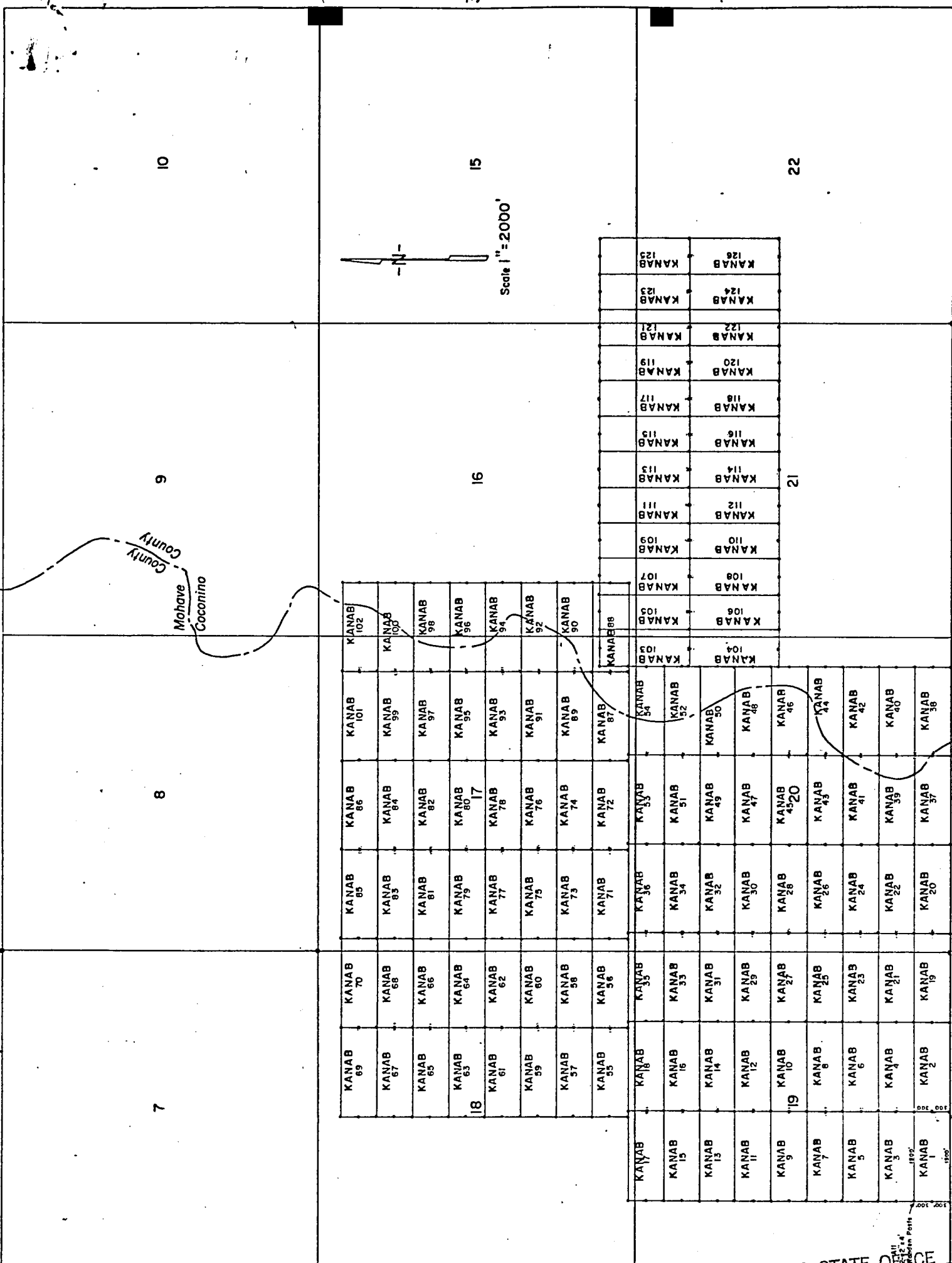
By Dean G. Roberts 7:45 A.M. Duly Authorized Agent ARIZONA

STATE OF ARIZONA )
COUNTY OF COCONINO ) ss.

This instrument was acknowledged before me this 13 day of July, 1981, by Dean G. Roberts, duly authorized agent of Energy Fuels Exploration Company.

IN WITNESS WHEREOF, I have hereunto set my hand and official seal.

[Signature of Notary Public]
Notary Public



LODE LOCATION PLAT  
 KANAB CLAIMS  
 Mohave & Coconino Cos., Arizona

R.3W.

ARIZONA STATE OFFICE  
 BU. LAND MANAGEMENT

INDEXED  
 INDEXED MINES  
 81-25673

MICROFILMED  
 PROOFED

FEE NO. \_\_\_\_\_

RECORDED AT REQUEST OF Energy Fuels Exp. Co.

DATE JUL 23 1991 10:00 AM IN BOOK 731 of OFFICIAL RECORDS,

PAGE (S) 442-443 RECORDS OF MOHAVE COUNTY, ARIZONA

RETURN: \_\_\_\_\_

AUG 24 1981

7-45 P.M.  
 PHOENIX ARIZONA



JOAN McCABE, RECORDER  
 by J.M. [Signature]  
 \$ 3.00

BOOK 731 PAGE 443

SE COR. KANAB No. 1 Claim is 2800' East of SW Cor. Sec. 19 - T38N - R3W

STATE OF ARIZONA }  
COUNTY OF COCONINO } SS

WITNESS MY HAND AND OFFICIAL SEAL

BY Blanche Berens  
DEPUTY



HEREBY CERTIFY THAT THE WITHIN INSTRUMENT IS FILED FOR RECORD IN COCONINO COUNTY, STATE OF ARIZONA.

HELEN I. HUDGENS  
COCONINO COUNTY RECORDER

FEE NO. 11801 3.00

DOCKET 844 PAGE 541-542

DATE: JUL 23 1981 -8 00

REQUEST OF: Energy Fuels

ARIZONA STATE OFFICE  
BU. LAND MANAGEMENT

AUG 24 1981

7:45 A.M.  
PHOENIX, ARIZONA

AMENDED  
LOCATION NOTICE AND CERTIFICATE

STATE OF Arizona )  
 ) ss.  
COUNTY OF Coconino )

A MC 101394

The undersigned, Dean G. Roberts, in preparing this Amended Lode Location Notice and Certificate is acting for and in behalf of Energy Fuels Exploration Company, a Colorado corporation, whose address is 1515 Arapahoe Street, Denver, Colorado 80202.

1. Name of Claim. The name of the claim amended by this Notice is Kanab 100, which claim was first located on the 18 day of March, 19 80, the original location notice being recorded in the Office of the County Recorder of Coconino County, Arizona, on the 27 day of March, 19 80 in Book 785, at Page 481-482. The original claim has been maintained in accordance with state and federal law.

2. Purpose. This Amended Lode Location Notice and Certificate is made for the purpose of appropriating under the Mining Laws all ground within the boundaries as hereinafter defined, and for the purpose of correcting irregularities, errors or defects, if any, which may have existed or may exist in the original location or the record thereof, and/or any prior amendment or amendments thereof, or the record of the same, and is made without waiver, abandonment or release of any rights acquired or held as to the ground within the boundaries hereinafter defined under or by virtue of said original location or any prior amended location.

3. Size. This claim is hereby amended to be 1500 linear feet in length along the vein or lode containing valuable minerals and 300 linear feet in width on each side of the center line of this claim and is located for all surface rights, privileges, minerals and other rights granted by the existing laws and customs. The general course of this claim is from East to West (general direction).

4. Location Monument. The location monument on which this amended notice is posted is located in Section 17, Township 38N, Range 3W, and is situated within the boundaries of this claim at Corner No. 4 which is the SW corner of this claim. The location monument lies on the west end of this claim and is 1500 feet from the opposite end of this claim.

5. Description. The description of this claim, its boundaries and its locality are as follows:

(a) Location: The claim is located in the NE 1/4 Sec. 17 & NW 1/4, Section 16, Township 38N, Range 3W, Gila & Salt River Base Meridian, unknown Mining District, County of Coconino & Mohave, and State of Arizona.

(b) Description: The boundary of this claim can be readily traced, viz: Beginning at Corner No. 4 of this claim, common with Corner No. 1 of the Kanab 99 Claim, thence north, 300 feet to End Center; thence north, 300 feet to Corner No. 3; thence east, 1500 feet to Corner No. 2; thence south, 300 feet to End Center; thence south, 300 feet to Corner No. 1; thence west, 1500 feet to Corner No. 4; the place of beginning.

(c) Tie: Corner No. 1 of this claim can be located by proceeding 11,500 feet due east and 9000 feet due north from the SW corner (permanent monument/benchmark) of Section 19, Township 38N, Range 3W, of the Gila & Salt River Base Meridian, Mohave County, Arizona.

This Amendment is made this 8 day of July, 1981. ARIZONA STATE OFFICE  
BU. LAND MANAGEMENT

ENERGY FUELS EXPLORATION COMPANY

By Dean G. Roberts AUG 24 1981  
Duly Authorized Agent 7:45 A.M.

STATE OF ARIZONA )  
 ) ss.  
COUNTY OF COCONINO )

This instrument was acknowledged before me this 13 day of July, 1981, by Dean G. Roberts, duly authorized agent of Energy Fuels Exploration Company.

IN WITNESS WHEREOF, I have hereunto set my hand and official seal.

Lincoln S. Toland  
Notary Public

My Commission Expires: Apr. 9, 1985

841-541

7

8

9

10

Mohave  
Coconino  
County  
County

ARIZONA STATE OFFICE  
BU. LAND MANAGEMENT.

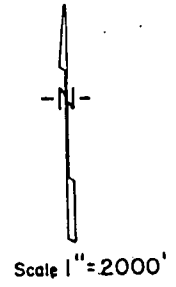
AUG 24 1981

7:45 A.M.  
PHOENIX, ARIZONA

KANAB 69	KANAB 70	KANAB 65	KANAB 86	KANAB 101	KANAB 102
KANAB 67	KANAB 68	KANAB 83	KANAB 84	KANAB 99	KANAB 100
KANAB 65	KANAB 66	KANAB 81	KANAB 82	KANAB 97	KANAB 98
KANAB 63	KANAB 64	KANAB 79	KANAB 80	KANAB 95	KANAB 96
KANAB 61	KANAB 62	KANAB 77	KANAB 78	KANAB 93	KANAB 94
KANAB 59	KANAB 60	KANAB 75	KANAB 76	KANAB 91	KANAB 92
KANAB 57	KANAB 58	KANAB 73	KANAB 74	KANAB 89	KANAB 90
KANAB 55	KANAB 56	KANAB 71	KANAB 72	KANAB 87	KANAB 88

16

15



T. 38  
N

KANAB 18	KANAB 35	KANAB 36	KANAB 53	KANAB 54	KANAB 103	KANAB 105	KANAB 107	KANAB 109	KANAB 111	KANAB 113	KANAB 115	KANAB 117	KANAB 119	KANAB 121	KANAB 123	KANAB 125	
KANAB 15	KANAB 16	KANAB 33	KANAB 34	KANAB 51	KANAB 52	KANAB 104	KANAB 106	KANAB 108	KANAB 110	KANAB 112	KANAB 114	KANAB 116	KANAB 118	KANAB 120	KANAB 122	KANAB 124	KANAB 126
KANAB 13	KANAB 14	KANAB 31	KANAB 32	KANAB 49	KANAB 50												
KANAB 11	KANAB 12	KANAB 29	KANAB 30	KANAB 47	KANAB 48												
KANAB 9	KANAB 10	KANAB 27	KANAB 28	KANAB 45	KANAB 46												
KANAB 7	KANAB 8	KANAB 25	KANAB 26	KANAB 43	KANAB 44												
KANAB 5	KANAB 6	KANAB 23	KANAB 24	KANAB 41	KANAB 42												
KANAB 3	KANAB 4	KANAB 21	KANAB 22	KANAB 39	KANAB 40												
KANAB 1	KANAB 2	KANAB 19	KANAB 20	KANAB 37	KANAB 38												

21

22

All  
2" x 4"  
Wooden Posts

SE Cor KANAB No 1 Claim is 2600' East  
of SW Cor. Sec 19 - T38N - R3W

R.3W.

841-542

LODE LOCATION PLAT  
KANAB CLAIMS  
Mohave & Coconino Cos., Arizona  
Scale 1" = 2000'



LODE LOCATION NOTICE AND CERTIFICATE

STATE OF Colorado )  
City of Denver ) ss.  
COUNTY OF Denver )

The undersigned, P.D. Hillard, in preparing this Lode Location Notice and Certificate is acting for and in behalf of Energy Fuels Exploration Company, a Colorado corporation, whose address is 1515 Arapahoe Street, Denver, Colorado 80202 (hereinafter called "Energy Fuels").

1. Claim. The KANAB # 100 claim was located by Energy Fuels on this 18 day of MARCH, 1980, for mining purposes and is 1500 linear feet in length along the vein or lode containing valuable minerals and 300 linear feet in width on each side of the center of this lode or vein and for all surface rights, privileges, minerals and other rights granted by the existing laws and customs. The general course of the vein or lode runs 1490 feet East (general direction) and 10 feet in the opposite direction from the discovery point monument on which this notice is posted.

2. Point of Discovery. The point of discovery is located within this claim as follows: Beginning at Corner No. 4 of this claim; then 300 feet along the West endline; thence 10 feet in a direction parallel to the side-lines to a point within the perimeter of this claim which is the discovery point.

3. Description. The description of this claim, its boundaries and its situation are as follows:

(a) Course and Location: The general course of this claim is East-West. The claim is located in the NE 1/4, sec 17; NW 1/4, Section 16, Township 38N, Range 3W, G & SR Principal Meridian, Unknown Mining District, County of Mohave & Coconino, and State of Arizona.

(b) Description: The boundary of this claim can be readily traced, viz: Beginning at Corner No. 4 of this claim; common with Corner No. 1 of the KANAB # 99 Claim, thence North, 300 feet to End Center; thence North, 300 feet to Corner No. 3; thence East, 1500 feet to Corner No. 2; thence South, 300 feet to End Center; thence South, 300 feet to Corner No. 1; thence West, 1500 feet to Corner No. 4; the place of beginning.

(c) Tie: Corner No. 1 of this claim can be located by proceeding 11500 feet due East and 9000 feet due North from the SW corner (permanent monument/benchmark) of Section 19, Township 38N, Range 3W, of the G & SR Principal Meridian, Mohave County, Arizona.

LOCATOR:

ENERGY FUELS EXPLORATION COMPANY

By P.D. Hillard  
Duly Authorized Agent

STATE OF Colorado )  
City of Denver ) ss.  
COUNTY OF Denver )

RECEIVED  
BUREAU OF MINES  
STATE OFFICE  
DENVER, ARIZONA  
08 AM '80

On this 18 day of March, 1980, before me personally appeared P.D. Hillard, duly authorized agent of Energy Fuels Exploration Company, a Colorado corporation, known to me to be the person who executed the within instrument on behalf of the corporation therein named and acknowledged to me that such corporation executed the same.

IN WITNESS WHEREOF, I have hereunto set my hand and official seal.

NOTARY PUBLIC  
My Commission Expires: 3-10-82

PROOFED  
INDEXED MINES Herman A. Targa  
INDEXED 80-10912 Notary Public

MICROFILMED

Recorded at Request of Energy Fuels Nuclear Inc.

MAR 27 '80 - 8 00 AM

in book 620 of Official Records, Page 808  
Records of Mohave County, Arizona


BOOK 620 PAGE 808

Joan McCall  
Deputy Recorder Recorder



300

STATE OF ARIZONA  
COUNTY OF COCONINO



HEREBY CERTIFY THAT THE WITHIN INSTRUMENT  
WAS FILED FOR RECORD IN COCONINO COUNTY,  
STATE OF ARIZONA.

HELEN I. HUDGENS  
COCONINO COUNTY RECORDER

04406 3.00

DOCKET 785 PAGE 481-482

DATE: MAR 27 1980 -4 20

REQUEST OF: Energy Fuels Exploration Co.

WITNESS MY HAND AND OFFICIAL SEAL.

By P. D. Hillard  
DEPUTY

LODE LOCATION NOTICE AND CERTIFICATE

STATE OF Colorado  
City of Denver  
COUNTY OF Denver

) ss.

The undersigned, P. D. Hillard, in preparing this Lode Location Notice and Certificate is acting for and in behalf of Energy Fuels Exploration Company, a Colorado corporation, whose address is 1515 Arapahoe Street, Denver, Colorado 80202 (hereinafter called "Energy Fuels").

1. Claim. The RANAB #100 claim was located by Energy Fuels on this 18 day of March, 1980, for mining purposes and is 1500 linear feet in length along the vein or lode containing valuable minerals and 300 linear feet in width on each side of the center of this lode or vein and for all surface rights, privileges, minerals and other rights granted by the existing laws and customs. The general course of the vein or lode runs 1490 feet east (general direction) and 10 feet in the opposite direction from the discovery point monument on which this notice is posted.

2. Point of Discovery. The point of discovery is located within this claim as follows: Beginning at Corner No. 4 of this claim; then 300 feet along the west endline; thence 10 feet in a direction parallel to the sidelines to a point within the perimeter of this claim which is the discovery point.

3. Description. The description of this claim, its boundaries and its situation are as follows:

(a) Course and Location: The general course of this claim is east-west. The claim is located in the NE 1/4, Sec. 17; NW 1/4, Section 16, Township 38N, Range 3W, G+SR Principal Meridian, unknown Mining District, County of Mohave & Coconino, and State of Arizona.

(b) Description: The boundary of this claim can be readily traced, viz: Beginning at Corner No. 4 of this claim, common with Corner No. 1 of the Ranab # 99 Claim, thence north, 300 feet to End Center; thence north, 300 feet to Corner No. 3; thence east, 1500 feet to Corner No. 2; thence south, 300 feet to End Center; thence south, 300 feet to Corner No. 1; thence west, 1500 feet to Corner No. 4; the place of beginning.

(c) Tie: Corner No. 1 of this claim can be located by proceeding 11500 feet due east and 9000 feet due north from the SW corner (permanent monument/benchmark) of Section 19, Township 38N, Range 3W, of the G+SR Principal Meridian, Mohave County, Arizona.

LOCATOR:

ENERGY FUELS EXPLORATION COMPANY

By P. D. Hillard  
Duly Authorized Agent

STATE OF Colorado  
City of Denver  
COUNTY OF Denver

) ss.

On this 24 day of March, 1980, before me personally appeared P. D. Hillard, duly authorized agent of Energy Fuels Exploration Company, a Colorado corporation, known to me to be the person who executed the within instrument on behalf of the corporation therein named and acknowledged to me that such corporation executed the same.

IN WITNESS WHEREOF, I have hereunto set my hand and official seal.



Virginia A. Yarga  
Notary Public

RECEIVED  
B.L.M. AZ STATE OFFICE  
APR 14 10 35 AM '80  
PHOENIX, ARIZONA

RECEIVED  
 B.L.M. AZ STATE OFFICE  
 APR 14 10 35 AM '80  
 PHOENIX, ARIZONA

7

8

Mohave  
 Coconino  
 County  
 County

9

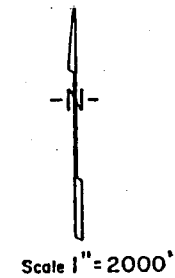
10

69	70	85	86	101	102
67	68	83	84	99	100
85	66	81	82	97	98
63	64	79	80	95	96
61	62	77	78	93	94
59	60	75	76	91	92
57	58	73	74	89	90
55	56	71	72	87	88

18

17

16



T  
38  
N

DOCKET 785 PAGE 482

17	18	35	36	53	54	103	105	107	109	111	113	115	117	119	121	123	125
15	16	33	34	51	52	104	106	108	110	112	114	116	118	120	122	124	126
13	14	31	32	49	50												
11	12	29	30	47	48												
9	10	27	28	45	46												
7	8	25	26	43	44												
5	6	23	24	41	42												
3	4	21	22	39	40												
1	2	19	20	37	38												

All  
 2"x2"x4"  
 Wooden Posts  
 1150'

SE Cor KANAB No 1 Claim is 2800' East  
 of SW Cor. Sec 18 - T38N - R3W

R.3W.

LODE LOCATION PLAT  
 KANAB CLAIMS  
 Mohave & Coconino Cos., Arizona  
 Scale 1" = 2000'

100104 001 V

AMENDED

LOCATION NOTICE AND CERTIFICATE

STATE OF Arizona )  
 ) ss.  
COUNTY OF Cocconino )

A ml 101395

The undersigned, Dean G. Roberts, in preparing this Amended Lode Location Notice and Certificate is acting for and in behalf of Energy Fuels Exploration Company, a Colorado corporation, whose address is 1515 Arapahoe Street, Denver, Colorado 80202.

1. Name of Claim. The name of the claim amended by this Notice is Kanab 101, which claim was first located on the 18 day of March, 1980, the original location notice being recorded in the Office of the County Recorder of Mohave County, Arizona, on the 27 day of March, 1980 in Book 620, at Page 809. The original claim has been maintained in accordance with state and federal law.

2. Purpose. This Amended Lode Location Notice and Certificate is made for the purpose of appropriating under the Mining Laws all ground within the boundaries as hereinafter defined, and for the purpose of correcting irregularities, errors or defects, if any, which may have existed or may exist in the original location or the record thereof, and/or any prior amendment or amendments thereof, or the record of the same, and is made without waiver, abandonment or release of any rights acquired or held as to the ground within the boundaries hereinafter defined under or by virtue of said original location or any prior amended location.

3. Size. This claim is hereby amended to be 1500 linear feet in length along the vein or lode containing valuable minerals and 300 linear feet in width on each side of the center line of this claim and is located for all surface rights, privileges, minerals and other rights granted by the existing laws and customs. The general course of this claim is from East to West (general direction).

4. Location Monument. The location monument on which this amended notice is posted is located in Section 17, Township 38N, Range 3W, and is situated within the boundaries of this claim at Corner No. 1 which is the SE corner of this claim. The location monument lies on the east end of this claim and is 1500 feet from the opposite end of this claim.

5. Description. The description of this claim, its boundaries and its locality are as follows:

(a) Location: The claim is located in the NE 1/4, Section 17, Township 38N, Range 3W, Gila & Salt River Base Meridian, unknown Mining District, County of Mohave, and State of Arizona.

(b) Description: The boundary of this claim can be readily traced, viz: Beginning at Corner No. 1 of this claim, common with Corner No. 4 of the Kanab 102 Claim, thence north, 300 feet to End Center; thence north, 300 feet to Corner No. 2; thence west, 1500 feet to Corner No. 3; thence south, 300 feet to End Center; thence south, 300 feet to Corner No. 4; thence east, 1500 feet to Corner No. 1; the place of beginning.

(c) Tie: Corner No. 1 of this claim can be located by proceeding 10,000 feet due east and 9600 feet due north from the SW corner (permanent monument/benchmark) of Section 19, Township 38N, Range 3W, of the Gila & Salt River Base Meridian, Mohave County, Arizona.

ARIZONA STATE OFFICE  
BU. LAND MANAGEMENT

This Amendment is made this 8 day of July, 1981.

ENERGY FUELS EXPLORATION COMPANY AUG 24 1981

By Dean G. Roberts 7:45 A.M.  
Duly Authorized Agent

STATE OF ARIZONA )  
 ) ss.  
COUNTY OF Cocconino )

This instrument was acknowledged before me this 13 day of July, 1981, by Dean G. Roberts, duly authorized agent of Energy Fuels Exploration Company.

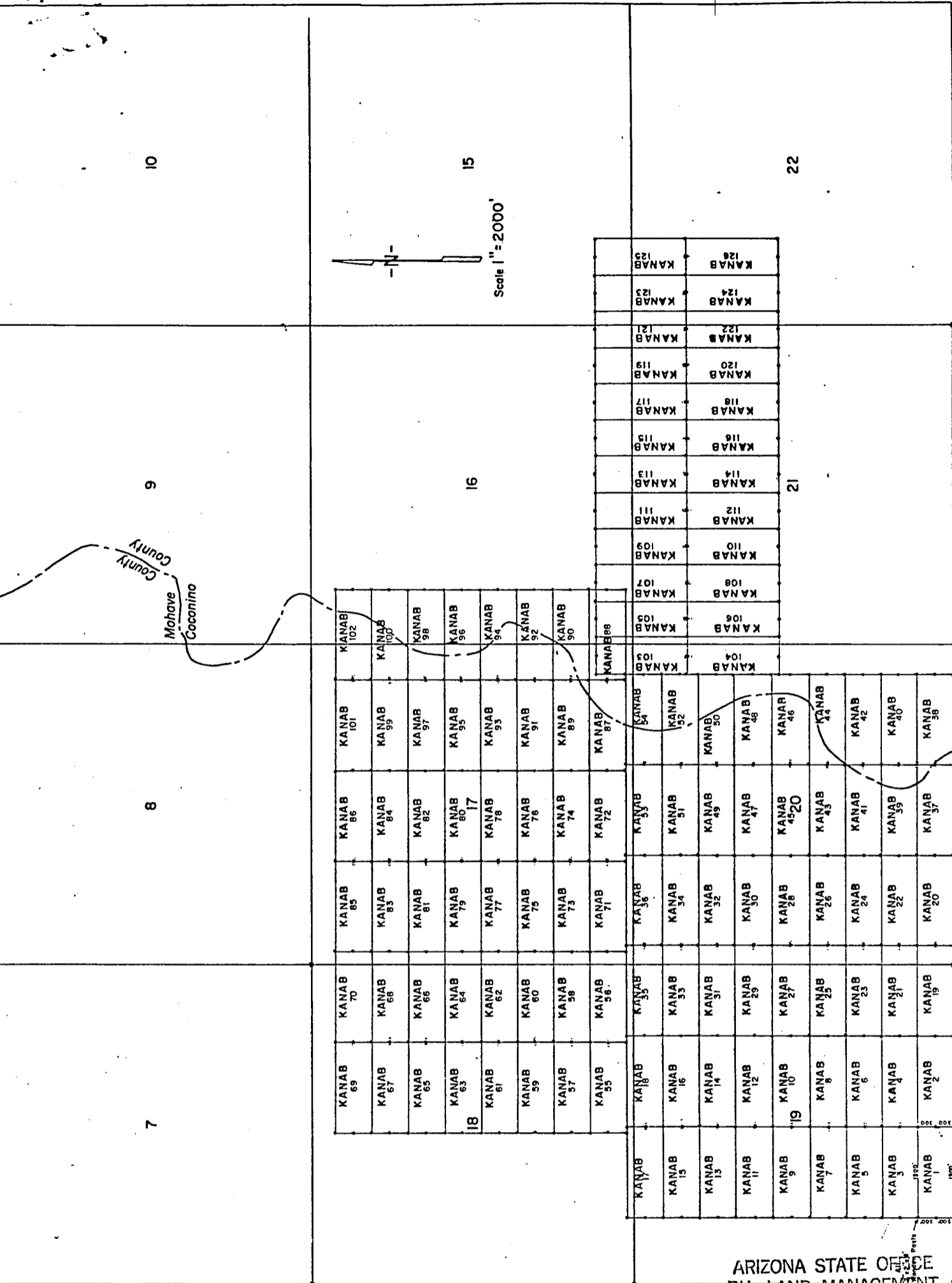
IN WITNESS WHEREOF, I have hereunto set my hand and official seal.

Notary Public

My Commission Expires: My Commission Expires Apr. 9, 1985

BOOK 731 PAGE 444

T. 38 N



LODE LOCATION PLAT  
 KANAB CLAIMS  
 Mohave & Coconino Cos., Arizona  
 Scale 1" = 2000'

R.3W.

ARIZONA STATE OFFICE  
 BU. LAND MANAGEMENT

INDEXED MICROFILMED

INDEXED MINES  
**81-25674** PROOFED

AUG 24 1981

FEE NO. \_\_\_\_\_

7:45 A.M.  
 PHOENIX, ARIZONA

RECORDED AT REQUEST OF Energy Fuels Exp. Co.

DATE JUL 23 1981 10 00 AM

IN BOOK 731 of OFFICIAL \_\_\_\_\_

PAGE (S) 444-445

RECORDS OF MOHAVE COUNTY, ARIZONA



RETURN:

JOAN McCALL, RECORDER

BOOK **731** PAGE **445**

by JM [signature]

\$ 3.00

LODE LOCATION NOTICE AND CERTIFICATE

STATE OF Colorado )  
City of Denver ) ss.  
COUNTY OF Denver )

The undersigned, P.D. Hillard, in preparing this Lode Location Notice and Certificate is acting for and in behalf of Energy Fuels Exploration Company, a Colorado corporation, whose address is 1515 Arapahoe Street, Denver, Colorado 80202 (hereinafter called "Energy Fuels").

1. Claim. The KANAB # 101 claim was located by Energy Fuels on this 18 day of MARCH, 1980, for mining purposes and is 1500 linear feet in length along the vein or lode containing valuable minerals and 300 linear feet in width on each side of the center of this lode or vein and for all surface rights, privileges, minerals and other rights granted by the existing laws and customs. The general course of the vein or lode runs 1490 feet West (general direction) and 10 feet in the opposite direction from the discovery point monument on which this notice is posted.

2. Point of Discovery. The point of discovery is located within this claim as follows: Beginning at Corner No. 1 of this claim; then 300 feet along the East endline; thence 10 feet in a direction parallel to the side-lines to a point within the perimeter of this claim which is the discovery point.

3. Description. The description of this claim, its boundaries and its situation are as follows:

(a) Course and Location: The general course of this claim is East-West. The claim is located in the NE 1/4, Section 17, Township 38N, Range 3W, G & SR Principal Meridian, Unknown Mining District, County of Mohave, and State of Arizona.

(b) Description: The boundary of this claim can be readily traced, viz: Beginning at Corner No. 1 of this claim; common with Corner No. 4 of the KANAB # 102 Claim, thence North, 300 feet to End Center; thence North, 300 feet to Corner No. 2; thence West, 1500 feet to Corner No. 3; thence South, 300 feet to End Center; thence South, 300 feet to Corner No. 4; thence East, 1500 feet to Corner No. 1; the place of beginning.

(c) Tie: Corner No. 1 of this claim can be located by proceeding 10000 feet due East and 9600 feet due North from the SW corner (permanent monument/benchmark) of Section 19, Township 38N, Range 3W, of the G & SR Principal Meridian, Mohave County, Arizona.

LOCATOR:  
ENERGY FUELS EXPLORATION COMPANY  
By P.D. Hillard  
Duly Authorized Agent

RECEIVED  
B.L.M. AZ STATE OFFICE  
10 35 AM '80  
PHOENIX, ARIZONA  
STATE OF Colorado )  
City of Denver ) ss.  
COUNTY OF Denver )

On this 24th day of March, 1980, before me personally appeared P.D. Hillard, duly authorized agent of Energy Fuels Exploration Company, a Colorado corporation, known to me to be the person who executed the within instrument on behalf of the corporation therein named and acknowledged to me that such corporation executed the same.

IN WITNESS WHEREOF, I have hereunto set my hand and official seal.


PROOFED Ignacia J. Targa  
Notary Public

My Commission Expires: 3-10-82 INDEXED MINES Recorded at Request of Energy Fuels Exploration

80-10913 MAR 27 '80 - 8 00 AM  
INDEXED in book 620 of Official Records, Page 809  
Records of Mohave County, Arizona

BOOK 620 PAGE 809

Joan McCall Recorder  
Debra... Deputy Recorder



NOTIFICATION NOTICE AND CERTIFICATE

STATE OF Arizona )
) ss.
COUNTY OF Coconino )

A MC 101396

The undersigned, Dean G. Roberts, in preparing this Amended Lode Location Notice and Certificate is acting for and in behalf of Energy Fuels Exploration Company, a Colorado corporation, whose address is 1515 Arapahoe Street, Denver, Colorado 80202.

1. Name of Claim. The name of the claim amended by this Notice is Kanab 102, which claim was first located on the 18 day of March, 1980, the original location notice being recorded in the Office of the County Recorder of Mohave County, Arizona, on the 27 day of March, 1980 in Book 620, at Page 810. The original claim has been maintained in accordance with state and federal law.

2. Purpose. This Amended Lode Location Notice and Certificate is made for the purpose of appropriating under the Mining Laws all ground within the boundaries as hereinafter defined, and for the purpose of correcting irregularities, errors or defects, if any, which may have existed or may exist in the original location or the record thereof, and/or any prior amendment or amendments thereof, or the record of the same, and is made without waiver, abandonment or release of any rights acquired or held as to the ground within the boundaries hereinafter defined under or by virtue of said original location or any prior amended location.

3. Size. This claim is hereby amended to be 1500 linear feet in length along the vein or lode containing valuable minerals and 300 linear feet in width on each side of the center line of this claim and is located for all surface rights, privileges, minerals and other rights granted by the existing laws and customs. The general course of this claim is from East to West (general direction).

4. Location Monument. The location monument on which this amended notice is posted is located in Section 17, Township 38N, Range 3W, and is situated within the boundaries of this claim at Corner No. 4 which is the SW corner of this claim. The location monument lies on the west end of this claim and is 1500 feet from the opposite end of this claim.

5. Description. The description of this claim, its boundaries and its locality are as follows:

(a) Location: The claim is located in the NE 1/4 Sec. 17 & NW 1/4, Section 16, Township 38N, Range 3W, Gila & Salt River Base Meridian, unknown Mining District, County of Coconino & Mohave, and State of Arizona.

(b) Description: The boundary of this claim can be readily traced, viz: Beginning at Corner No. 4 of this claim, common with Corner No. 1 of the Kanab 101 Claim, thence north, 300 feet to End Center; thence north, 300 feet to Corner No. 3; thence east, 1500 feet to Corner No. 2; thence south, 300 feet to End Center; thence south, 300 feet to Corner No. 1; thence west, 1500 feet to Corner No. 4; the place of beginning.

(c) Tie: Corner No. 1 of this claim can be located by proceeding 11,500 feet due east and 9600 feet due north from the SW corner (permanent monument/benchmark) of Section 19, Township 38N, Range 3W, of the Gila & Salt River Base Meridian, Mohave County, Arizona.

This Amendment is made this 8 day of July, 1981.

ARIZONA STATE OFFICE
BU. LAND MANAGEMENT

ENERGY FUELS EXPLORATION COMPANY AUG 24 1981
By [Signature] 7:45 A.M.
Duly Authorized Agent PHOENIX ARIZONA

STATE OF ARIZONA )
) ss.
COUNTY OF Coconino )


This instrument was acknowledged before me this 13 day of July, 1981, by Dean G. Roberts, duly authorized agent of Energy Fuels Exploration Company.

IN WITNESS WHEREOF, I have hereunto set my hand and official seal.

My Commission Expires: Apr. 9, 1985

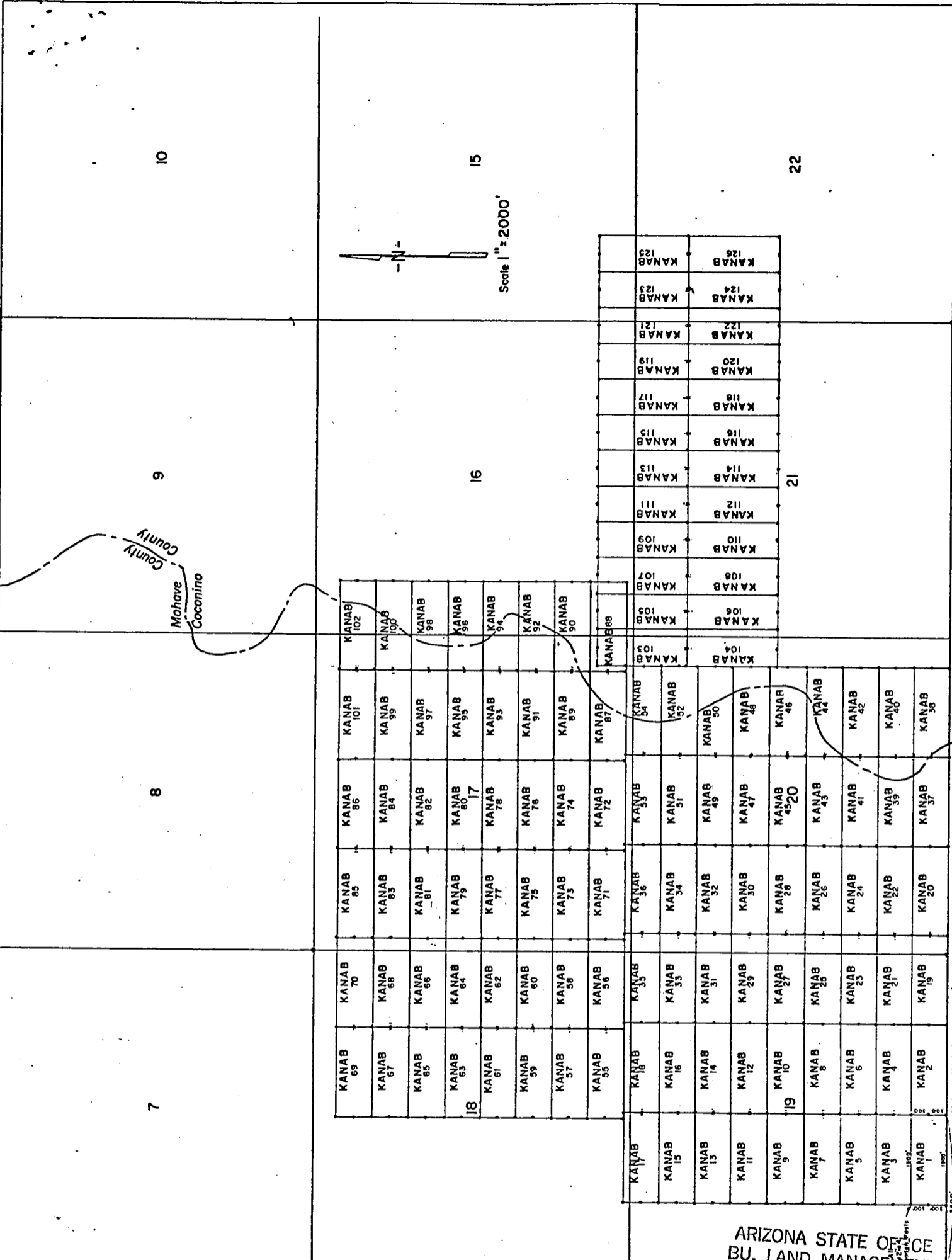
Notary Public

BOOK 731 PAGE 440



T. 38 N

LODE LOCATION PLAT  
KANAB CLAIMS  
Mohave & Coconino Cos., Arizona



R. 3 W.

ARIZONA STATE OFFICE  
BU. LAND MANAGEMENT

INDEXED  
INDEXED MINES MICROFILMED

AUG 24 1981

FEE NO. 81-25675 PROOFED


7:45 A.M.  
PHOENIX, ARIZONA

RECORDED AT REQUEST OF Energy Fuels Exp Co

DATE JUL 23 1981 10 00 AM IN BOOK 731

PAGE (S) 446-447 RECORDS OF MOHAVE COUNTY, ARIZONA

RETURN:



by J.M. Masonello

BOOK 731 PAGE 447

\$ 3.00




STATE OF ARIZONA }  
COUNTY OF COCONINO }

SS

WITNESS MY HAND AND OFFICIAL

BY Blanche Beaman  
DEPUTY



HEREBY CERTIFY THAT THE WITHIN INSTRUMENT  
WAS FILED FOR RECORD IN COCONINO COUNTY,  
STATE OF ARIZONA.

HELEN I. HUDGENS  
COCONINO COUNTY RECORDER

FEE NO. 11802 3.00  
DOCKET 84 PAGE 543-544  
DATE: JUL 23 1981 -8 00  
REQUEST OF: Energy Fuels

ARIZONA STATE OFFICE  
BU. LAND MANAGEMENT

AUG 24 1981

7:45 A.M.  
PHOENIX, ARIZONA

AMENDED  
LOCATION NOTICE AND CERTIFICATE

A MC 101396

STATE OF Arizona )  
 ) ss.  
COUNTY OF Coconino )

The undersigned, Dean G. Roberts, in preparing this Amended Lode Location Notice and Certificate is acting for and in behalf of Energy Fuels Exploration Company, a Colorado corporation, whose address is 1515 Arapahoe Street, Denver, Colorado 80202.

1. Name of Claim. The name of the claim amended by this Notice is Kanab 102, which claim was first located on the 18 day of March, 19 80, the original location notice being recorded in the Office of the County Recorder of Coconino County, Arizona, on the 27 day of March, 19 80 in Book 785, at Page 483-484. The original claim has been maintained in accordance with state and federal law.

2. Purpose. This Amended Lode Location Notice and Certificate is made for the purpose of appropriating under the Mining Laws all ground within the boundaries as hereinafter defined, and for the purpose of correcting irregularities, errors or defects, if any, which may have existed or may exist in the original location or the record thereof, and/or any prior amendment or amendments thereof, or the record of the same, and is made without waiver, abandonment or release of any rights acquired or held as to the ground within the boundaries hereinafter defined under or by virtue of said original location or any prior amended location.

3. Size. This claim is hereby amended to be 1500 linear feet in length along the vein or lode containing valuable minerals and 300 linear feet in width on each side of the center line of this claim and is located for all surface rights, privileges, minerals and other rights granted by the existing laws and customs. The general course of this claim is from East to West (general direction).

4. Location Monument. The location monument on which this amended notice is posted is located in Section 17, Township 38N, Range 3W, and is situated within the boundaries of this claim at Corner No. 4 which is the SW corner of this claim. The location monument lies on the west end of this claim and is 1500 feet from the opposite end of this claim.

5. Description. The description of this claim, its boundaries and its locality are as follows:

(a) Location: The claim is located in the NE 1/4 Sec. 17 & NW 1/4, Section 16, Township 38N, Range 3W, Gila & Salt River Base Meridian, unknown Mining District, County of Coconino & Mohave, and State of Arizona.

(b) Description: The boundary of this claim can be readily traced, viz: Beginning at Corner No. 4 of this claim, common with Corner No. 1 of the Kanab 101 Claim, thence north, 300 feet to End Center; thence north, 300 feet to Corner No. 3; thence east, 1500 feet to Corner No. 2; thence south, 300 feet to End Center; thence south, 300 feet to Corner No. 1; thence west, 1500 feet to Corner No. 4; the place of beginning.

(c) Tie: Corner No. 1 of this claim can be located by proceeding 11,500 feet due east and 9600 feet due north from the SW corner (permanent monument/benchmark) of Section 19, Township 38N, Range 3W, of the Gila & Salt River Base Meridian, Mohave County, Arizona.

This Amendment is made this 8 day of July, 1981. ARIZONA STATE OFFICE  
BU. LAND MANAGEMENT

ENERGY FUELS EXPLORATION COMPANY AUG 24 1981


By Dean G. Roberts 7:45 A.M.  
Duly Authorized Agent

STATE OF ARIZONA )  
 ) ss.  
COUNTY OF COCONINO )

This instrument was acknowledged before me this 13 day of July, 1981 by Dean G. Roberts, duly authorized agent of Energy Fuels Exploration Company.

IN WITNESS WHEREOF, I have hereunto set my hand and official seal.

[Signature]  
Notary Public  
My Commission Expires: Apr. 9, 1986  
841-543



7

8

9

10

Mohave  
Coconino  
County  
County

ARIZONA STATE OFFICE  
BU. LAND MANAGEMENT

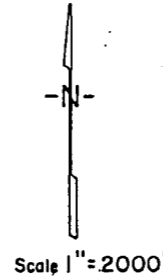
AUG 24 1981

7:45 A.M.  
PHOENIX, ARIZONA

KANAB 69	KANAB 70	KANAB 85	KANAB 86	KANAB 101	KANAB 102
KANAB 67	KANAB 68	KANAB 83	KANAB 84	KANAB 99	KANAB 100
KANAB 65	KANAB 66	KANAB 81	KANAB 82	KANAB 97	KANAB 98
KANAB 63	KANAB 64	KANAB 79	KANAB 80	KANAB 95	KANAB 96
KANAB 61	KANAB 62	KANAB 77	KANAB 78	KANAB 93	KANAB 94
KANAB 59	KANAB 60	KANAB 75	KANAB 76	KANAB 91	KANAB 92
KANAB 57	KANAB 58	KANAB 73	KANAB 74	KANAB 89	KANAB 90
KANAB 55	KANAB 56	KANAB 71	KANAB 72	KANAB 87	KANAB 88

16

15



T. 38 N

KANAB 17	KANAB 18	KANAB 35	KANAB 36	KANAB 53	KANAB 54	KANAB 103	KANAB 105	KANAB 107	KANAB 109	KANAB 111	KANAB 113	KANAB 115	KANAB 117	KANAB 119	KANAB 121	KANAB 123	KANAB 125
KANAB 15	KANAB 16	KANAB 33	KANAB 34	KANAB 51	KANAB 52	KANAB 104	KANAB 106	KANAB 108	KANAB 110	KANAB 112	KANAB 114	KANAB 116	KANAB 118	KANAB 120	KANAB 122	KANAB 124	KANAB 126
KANAB 13	KANAB 14	KANAB 31	KANAB 32	KANAB 49	KANAB 50												
KANAB 11	KANAB 12	KANAB 29	KANAB 30	KANAB 47	KANAB 48												
KANAB 9	KANAB 10	KANAB 27	KANAB 28	KANAB 45	KANAB 46												
KANAB 7	KANAB 8	KANAB 25	KANAB 26	KANAB 43	KANAB 44												
KANAB 5	KANAB 6	KANAB 23	KANAB 24	KANAB 41	KANAB 42												
KANAB 3	KANAB 4	KANAB 21	KANAB 22	KANAB 39	KANAB 40												
KANAB 1	KANAB 2	KANAB 19	KANAB 20	KANAB 37	KANAB 38												

21

22

All 2" x 2" x 4" Wooden Posts  
1100'  
1100'  
1100'  
1100'  
1100'  
1100'  
1100'  
1100'  
1100'  
1100'

SE Cor KANAB No 1 Claim is 2600' East of SW Cor. Sec. 19-T38N-R3W

R. 3W.

841-544

LODE LOCATION PLAT  
KANAB CLAIMS  
Mohave & Coconino Cos., Arizona  
Scale 1" = 2000'

LODE LOCATION NOTICE AND CERTIFICATE

STATE OF Colorado )  
City of Denver ) ss.  
COUNTY OF Denver )

The undersigned, P.D. Hillard, in preparing this Lode Location Notice and Certificate is acting for and in behalf of Energy Fuels Exploration Company, a Colorado corporation, whose address is 1515 Arapahoe Street, Denver, Colorado 80202 (hereinafter called "Energy Fuels").

1. Claim. The KANAB # 102 claim was located by Energy Fuels on this 18 day of MARCH, 1980, for mining purposes and is 1500 linear feet in length along the vein or lode containing valuable minerals and 300 linear feet in width on each side of the center of this lode or vein and for all surface rights, privileges, minerals and other rights granted by the existing laws and customs. The general course of the vein or lode runs 1490 feet East (general direction) and 10 feet in the opposite direction from the discovery point monument on which this notice is posted.

2. Point of Discovery. The point of discovery is located within this claim as follows: Beginning at Corner No. 4 of this claim; then 300 feet along the West endline; thence 10 feet in a direction parallel to the side-lines to a point within the perimeter of this claim which is the discovery point.

3. Description. The description of this claim, its boundaries and its situation are as follows:

(a) Course and Location: The general course of this claim is East-West. The claim is located in the NE 1/4, sec 17; NW 1/4, Section 16, Township 38N, Range 3W, G & SR Principal Meridian, Unknown Mining District, County of Mohave & Coconino, and State of Arizona.

(b) Description: The boundary of this claim can be readily traced, viz: Beginning at Corner No. 4 of this claim, common with Corner No. 1 of the KANAB # 101 Claim, thence North, 300 feet to End Center; thence North, 300 feet to Corner No. 3; thence East, 1500 feet to Corner No. 2; thence South, 300 feet to End Center; thence South, 300 feet to Corner No. 1; thence West, 1500 feet to Corner No. 4; the place of beginning.

(c) Tie: Corner No. 1 of this claim can be located by proceeding 11500 feet due East and 9600 feet due North from the SW corner (permanent monument/benchmark) of Section 19, Township 38N, Range 3W, of the G & SR Principal Meridian, Mohave County, Arizona.

LOCATOR:

ENERGY FUELS EXPLORATION COMPANY

By P.D. Hillard  
Duly Authorized Agent


RECEIVED  
STATE OFFICE  
APR 14 3 35 AM '80  
PHOENIX, ARIZONA  
STATE OF Colorado )  
City of Denver ) ss.  
COUNTY OF Denver )


On this 24th day of March, 1980, before me personally appeared P.D. Hillard, duly authorized agent of Energy Fuels Exploration Company, a Colorado corporation, known to me to be the person who executed the within instrument on behalf of the corporation therein named and acknowledged to me that such corporation executed the same.

IN WITNESS WHEREOF, I have hereunto set my hand and official seal.

INDEXED **PROOFED** **MICROFILMED**  
J. J. J... Notary Public  
80-10914

My Commission Expires: 3-10-82. Recorded at Request of Energy Fuels Nuclear Inc.  
INDEXED MINES in book 620 of Official Records, Page 810  
Records of Mohave County, Arizona  
MAR 27 '80 - 8 00 AM  
Joan McCall  
Deputy Recorder Recorder  
BOOK **620** PAGE **810**





WITNESS MY HAND AND OFFICIAL SEAL

HELEN I. HUDGENS  
COCONINO COUNTY RECORDER

DATE: MAR 27 1980 -4 20

REQUEST OF: Energy Fuels Exploration Co.

BY Randy A. Hillard  
DEPUTY

LODE LOCATION NOTICE AND CERTIFICATE

STATE OF Colorado )  
City of Denver )  
COUNTY OF Denver ) ss.

The undersigned, P. D. Hillard, in preparing this Lode Location Notice and Certificate is acting for and in behalf of Energy Fuels Exploration Company, a Colorado corporation, whose address is 1515 Arapahoe Street, Denver, Colorado 80202 (hereinafter called "Energy Fuels").

1. Claim. The KANAB # 102 claim was located by Energy Fuels on this 18 day of March, 1980, for mining purposes and is 1500 linear feet in length along the vein or lode containing valuable minerals and 300 linear feet in width on each side of the center of this lode or vein and for all surface rights, privileges, minerals and other rights granted by the existing laws and customs. The general course of the vein or lode runs 1490 feet east (general direction) and 10 feet in the opposite direction from the discovery point monument on which this notice is posted.

2. Point of Discovery. The point of discovery is located within this claim as follows: Beginning at Corner No. 4 of this claim; then 300 feet along the west endline; thence 10 feet in a direction parallel to the side-lines to a point within the perimeter of this claim which is the discovery point.

3. Description. The description of this claim, its boundaries and its situation are as follows:

(a) Course and Location: The general course of this claim is last-west. The claim is located in the NE 1/4 Sec. 17; NW 1/4, Section 16, Township 38 N, Range 3W, G + SR Principal Meridian, unknown Mining District, County of Mohave + Coconino and State of Arizona.

(b) Description: The boundary of this claim can be readily traced, viz: Beginning at Corner No. 4 of this claim, common with Corner No. 1 of the Kanab # 101 Claim, thence north, 300 feet to End Center; thence north, 300 feet to Corner No. 3; thence east, 1500 feet to Corner No. 2; thence south, 300 feet to End Center; thence south, 300 feet to Corner No. 1; thence west, 1500 feet to Corner No. 4; the place of beginning.

(c) Tie: Corner No. 1 of this claim can be located by proceeding 11500 feet due east and 9600 feet due north from the SW corner (permanent monument/benchmark) of Section 19, Township 38 N, Range 3W, of the G + SR Principal Meridian, Mohave County, Arizona.

LOCATOR:


ENERGY FUELS EXPLORATION COMPANY

By P. D. Hillard  
Duly Authorized Agent

RECEIVED  
L.M. AZ STATE OFFICE  
APR 14 10 35 AM '80  
PHOENIX, ARIZONA  
STATE OF Colorado )  
City of Denver )  
COUNTY OF Denver ) ss.

On this 24 day of March, 1980, before me personally appeared P. D. Hillard, duly authorized agent of Energy Fuels Exploration Company, a Colorado corporation, known to me to be the person who executed the within instrument on behalf of the corporation therein named and acknowledged to me that such corporation executed the same.

IN WITNESS WHEREOF, I have hereunto set my hand and official seal.



Virginia J. Jarga  
Notary Public

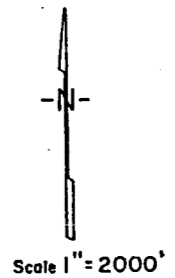
RECEIVED  
 B.L.M. AZ STATE OFFICE  
 APR 14 10 35 AM '80  
 PHOENIX, ARIZONA

7 8 9 10

Mohave  
 Coconino  
 County  
 County

69	70	85	86	101	102
67	68	83	84	99	100
65	66	81	82	97	98
63	64	79	80	95	96
61	62	77	78	93	94
59	60	75	76	91	92
57	58	73	74	89	90
55	56	71	72	87	88

17	18	35	36	53	54	103	105	107	109	111	113	115	117	119	121	123	125
15	16	33	34	51	52	104	106	108	110	112	114	116	118	120	122	124	126
13	14	31	32	49	50												
11	12	29	30	47	48												
9	10	27	28	45	46												
7	8	25	26	43	44												
5	6	23	24	41	42												
3	4	21	22	39	40												
1	2	19	20	37	38												



T. 38 N

DOCKET 785 PAGE 484

All 2"x2"x4' Wooden Posts

SE Cor KANAB No 1 Claim is 2800' East of SW Cor. Sec 19 - T38N - R3W

R. 3W.

LODE LOCATION PLAT  
 KANAB CLAIMS  
 Mohave & Coconino Cos., Arizona  
 Scale 1" = 2000'